



14/03/2008


उत्तर प्रदेश UTTAR PRADESH

524592

(67)

This stamp paper is attached with the SALE DEED IN RESPECT OF Residential Free hold Vacant Plot of land area measuring 4418 sq. mtrs comprising Khata No. 126 and Khasra No. 526/1M Situated In Village MOHIUDDINPUR KANAWANI TEHSIL DADRI DISTRICT GAUTAM BUDH NAGAR- U.P.

Handwritten signature and stamp. The signature is written in green ink. Below the signature, there is a green circular stamp. To the right of the stamp, there is a green ink smudge or mark.



MAR 2008

उत्तर प्रदेश UTTAR PRADESH

524593


(68)

This stamp pape is attached with the SALE DEED IN RESPECT OF Residential Free hold Vacant Plot of land area measuring 4418 sq. mtrs comprising Khata No. 126 and Khasra No. 526/1M. Situated in Village MOHIUDDINPUR KANAWANI TEHSIL DADRI DISTRICT GAUTAM BUDH NAGAR- U.P.

[Handwritten signature]

[Handwritten signature]





MAR 2008
उत्तर प्रदेश UTTAR PRADESH

524594

(69)

This stamp paper is attached with the SALE DEED IN RESPECT OF Residential Free hold Vacant Plot of land area measuring 4418 sq. mtrs comprising Khata No. 126 and Khasra No. 526/1M Situated in Village MOHIUDDINPUR KANAWANI TEHSIL DADRI DISTRICT GAUTAM BUDH NAGAR- U.P.

[Handwritten signature]

[Handwritten signature]





524595

(70)

This stamp page is attached with the SALE DEED IN RESPECT OF Residential Free hold Vacant Plot of land area measuring 4418 sq. mtrs comprising Khata No. 126 and Khasra No. 526/1M Situated in Village MOHIUDDINPUR KANAWANI TEHSIL DADRI DISTRICT GAUTAM BUDH NAGAR- U.P.

A document page featuring handwritten text and fingerprints. In the upper left, 'h 2' is written in cursive. In the upper right, 'Brow' is written in cursive. A horizontal line spans the width of the page. Below the line, there are two fingerprints: a light, smudged one on the left and a dark, clear one on the right. The page has a light beige background with some minor stains and a vertical line on the far left edge.



उत्तर प्रदेश UTTAR PRADESH

524596

(71)

This stamp pape is attached with the SALE DEED IN RESPECT OF Residential Free hold. Vacant Plot of land area measuring 4418 sq. mtrs comprising Khata No. 126 and Khasra No. 526/1M Situated in Village MOHIUDDINPUR KANAWANI TEHSIL DADRI DISTRICT GAUTAM BUDH NAGAR- U.P.

[Handwritten signature]
[Handwritten signature]
[Fingerprint]



1 MAR 2008
उत्तर प्रदेश UTTAR PRADESH

524597

(72)

This stamp page is attached with the SALE DEED IN RESPECT OF Residential Free hold Vacant Plot of land area measuring 4418 sq. mtrs comprising Khata No. 126 and Khasra No. 526/1M Situated in Village MOHIUDDINPUR KANAWANI TEHSIL DADRI DISTRICT GAUTAM BUDH NAGAR- U.P.

[Handwritten signature]

[Handwritten signature]






उत्तर प्रदेश UTTAR PRADESH

524598

(73)

This stamp pape is attached with the SALE DEED IN RESPECT OF Residential Free hold Vacant Plot of land area measuring 4418 sq. mtrs comprising Khata No. 126 and Khasra No. 526/1M Situated In Village MOHIUDDINPUR KANAWANI TEHSIL DADRI DISTRICT GAUTAM BUDH NAGAR- U.P.









MAR 2008


उत्तर प्रदेश UTTAR PRADESH

524599

(74)

This stamp paper is attached with the SALE DEED IN RESPECT OF Residential Free hold Vacant Plot of land area measuring 4418 sq. mtrs comprising Khata No. 126 and Khasra No. 526/1M Situated in Village MOHIUDDINPUR KANAWANI TEHSIL DADRI DISTRICT GAUTAM BUDH NAGAR- U.P.





524600

उत्तर प्रदेश UTTAR PRADESH

(75)

This stamp paper is attached with the SALE DEED IN RESPECT OF Residential Free hold Vacant Plot of land area measuring 4418 sq. mtrs comprising Khata No. 126 and Khasra No. 526/1M Situated in Village MOHIUDDINPUR KANAWANI TEHSIL DADRI DISTRICT GAUTAM BUDH NAGAR- U.P.

[Handwritten signature]

[Handwritten signature]






उत्तर प्रदेश UTTAR PRADESH

524601

(76)

This stamp pape is attached with the SALE DEED IN RESPECT OF Residential Free hold Vacant Plot of land area measuring 4418 sq. mtrs comprising Khata No. 126 and Khasra No. 526/1M Situated In Village MOHIUDDINPUR KANAWANI TEHSIL DADRI DISTRICT GAUTAM BUDH NAGAR- U.P.

[Handwritten signature]
[Handwritten signature]
[Fingerprint]
[Fingerprint]



उत्तर प्रदेश UTTAR PRADESH

524602


(77)

This stamp paper is attached with the SALE DEED IN RESPECT OF Residential Free hold Vacant Plot of land area measuring 4418 sq. mtrs comprising Khata No. 126 and Khasra No. 526/1M Situated in Village MOHIUDDINPUR KANAWANI TEHSIL DADRI DISTRICT GAUTAM BUDH NAGAR- U.P.

[Handwritten signature]

[Handwritten signature]





उत्तर प्रदेश UTTAR PRADESH


524603

(78)

This stamp pape is attached with the SALE DEED IN RESPECT OF Residential Free hold Vacant Plot of land area measuring 4418 sq. mtrs comprising Khata No. 126 and Khasra No. 526/1M Situated in Village MOHIUDDINPUR KANAWANI TEHSIL DADRI DISTRICT GAUTAM BUDH NAGAR- U.P.

[Handwritten signature]
[Handwritten signature]

[Fingerprint] *[Fingerprint]*



उत्तर प्रदेश UTTAR PRADESH

524604

(79)

This stamp pape is attached with the SALE DEED IN RESPECT OF Residential Free hold Vacant Plot of land area measuring 4418 sq. mtrs comprising Khata No. 126 and Khasra No. 526/1M Situated in Village MOHIUDDINPUR KANAWANI TEHSIL DADRI DISTRICT GAUTAM BUDH NAGAR- U.P.

[Handwritten signature]

[Handwritten signature]

[Fingerprint]

[Fingerprint]



उत्तर प्रदेश UTTAR PRADESH

524605

(80)

This stamp page is attached with the SALE DEED IN RESPECT OF Residential Free hold Vacant Plot of land area measuring 4418 sq. mtrs comprising Khata No. 126 and Khasra No. 526/1M Situated in Village MOHIUDDINPUR KANAWANI TEHSIL DADRI DISTRICT GAUTAM BUDH NAGAR- U.P.

[Handwritten signature]

[Handwritten signature]





उत्तर प्रदेश UTTAR PRADESH

524606


(8)

This stamp page is attached with the SALE DEED IN RESPECT OF Residential Free hold Vacant Plot of land area measuring 4418 sq. mtrs comprising Khata No. 126 and Khasra No. 526/1M Situated in Village MOHIUDDINPUR KANAWANI TEHSIL DADRI DISTRICT GAUTAM BUDH NAGAR- U.P.

[Handwritten signature]

[Handwritten signature]





उत्तर प्रदेश UTTAR PRADESH

524607


(82)

This stamp pape is attached with the SALE DEED IN RESPECT OF Residential Free hold Vacant Plot of land area measuring 4418 sq. mtrs comprising Khata No. 126 and Khasra No. 526/1M Situated in Village MOHIUDDINPUR KANAWANI TEHSIL DADRI DISTRICT GAUTAM BUDH NAGAR- U.P.

[Handwritten signature]

[Handwritten signature]





उत्तर प्रदेश UTTAR PRADESH

524608

(83)

This stamp pape is attached with the SALE DEED IN RESPECT OF Residential Free hold Vacant Plot of land area measuring 4418 sq. mtrs comprising Khata No. 126 and Khasra No. 526/1M Situated in Village MOHIUDDINPUR KANAWANI TEHSIL DADRI DISTRICT GAUTAM BUDH NAGAR- U.P.

[Handwritten signature]

[Handwritten signature]





उत्तर प्रदेश UTTAR PRADESH

524609


(84)

This stamp paper is attached with the SALE DEED IN RESPECT OF Residential Free hold Vacant Plot of land area measuring 4418 sq. mtrs comprising Khata No. 126 and Khasra No. 526/1M Situated in Village MOHIUDDINPUR KANAWANI TEHSIL DADRI DISTRICT GAUTAM BUDH NAGAR- U.P.

[Handwritten signature]

[Handwritten signature]





उत्तर प्रदेश UTTAR PRADESH

524610


(85)

This stamp paper is attached with the SALE DEED IN RESPECT OF Residential Free hold Vacant Plot of land area measuring 4418 sq. mtrs comprising Khata No. 126 and Khasra No. 526/1M Situated in Village MOHIUDDINPUR KANAWANI TEHSIL DADRI DISTRICT GAUTAM BUDH NAGAR- U.P.

[Handwritten signature]

[Handwritten signature]





उत्तर प्रदेश UTTAR PRADESH

524611

(86)

This stamp pape is attached with the SALE DEED IN RESPECT OF Residential Free hold Vacant Plot of land area measuring 4418 sq. mtrs comprising Khata No. 126 and Khasra No. 526/1M Situated in Village MOHIUDDINPUR KANAWANI TEHSIL DADRI DISTRICT GAUTAM BUDH NAGAR- U.P.

[Handwritten signature]

[Handwritten signature]

