

PILOT NO.	PILOT SIZE		PILOT AREA		REDUCTION	PILOT NOS.	TOTAL PILOT AREA
	1	2	1	2			
P-1 to C-11A	9.00	18.85	167.22			12	2095.84
F-12	8.00	16.73	170.71			1	130.11
P-14 to T-10	9.00	15.58	127.24			7	624.63
F-14-1 and F-22	10.65	15.58	170.11			2	340.22
P-23 to T-29	8.00	15.58	122.21			7	854.88
F-24	10.65	15.58	180.11			1	150.11
F-31	8.00	15.58	167.22			1	112.21
P-32 to T-35	8.00	15.57	133.84			3	401.52
F-36	0.00	50.75	726.85			1	174.83
F-37	8.00	15.57	133.84			1	155.17
P-37-1 and F-39	3.00	15.57	125.21			2	357.68
F-39	8.00	16.73	163.45			1	112.21
F-40	0.00	50.75	183.82			1	385.85
P-41 to T-51	8.00	15.57	133.84			10	1072.84
F-52 to F-53	8.65	16.73	144.48			2	209.76
F-54 to T-63	8.00	15.57	133.84			10	1138.40
F-64	0.00	50.75	516.91			1	1010.10
F-65	0.00	50.75	125.25			1	127.98
P-66 to T-71	8.00	15.57	133.84			8	1007.72
F-72	0.00	50.75	23.58			1	26.86
P-73 to T-79	8.00	15.57	133.84			5	662.20
F-80 to F-81	9.68	16.73	162.11			2	724.71
F-82 to T-86	8.00	15.57	133.84			5	662.20
F-87	0.00	50.75	191.51			1	1214.91
F-88	8.31	16.73	125.25			1	139.51
P-89 to T-95	8.00	15.57	133.84			8	970.77
F-97	8.00	15.57	133.84			2	271.65
P-99 to T-105	8.00	15.57	133.84			8	1070.72
F-107	8.11	16.73	155.93			1	139.53
F-108	8.31	15.58	155.93			1	25.83
P-109 to T-116	8.00	15.57	127.24			10	1022.72
F-117 to F-118	8.50	15.58	155.93			2	271.68
P-119 to T-123	8.00	15.58	127.24			8	970.72
F-127	8.50	15.58	155.93			1	15.83
F-128	8.50	15.57	155.93			1	15.81
P-129 to T-134	8.00	15.57	133.84			8	1070.72
F-135 to F-136	9.08	15.57	151.51			2	304.82
F-138 to T-146	8.00	15.57	133.84			8	1070.72
						1	25.51

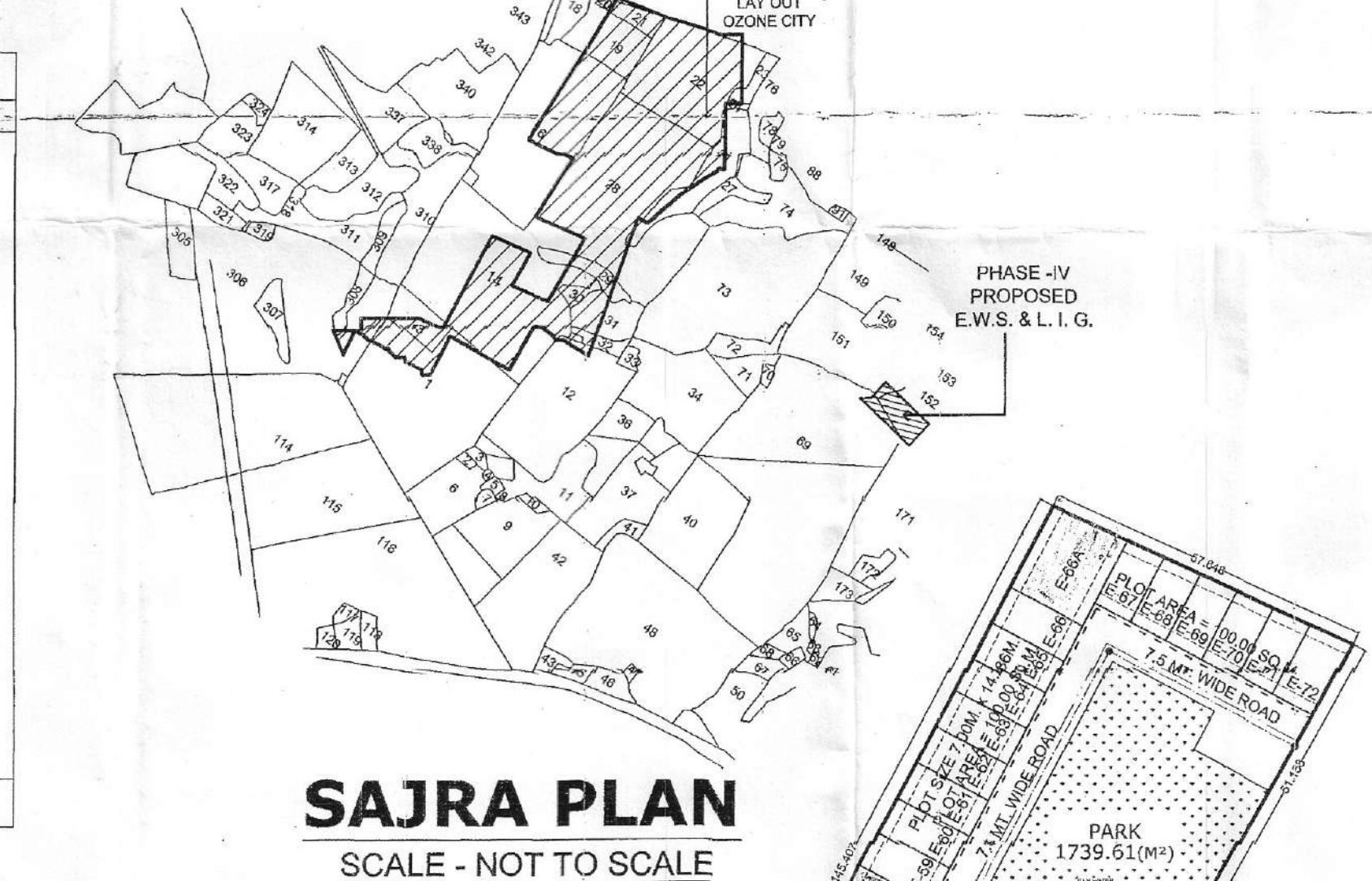
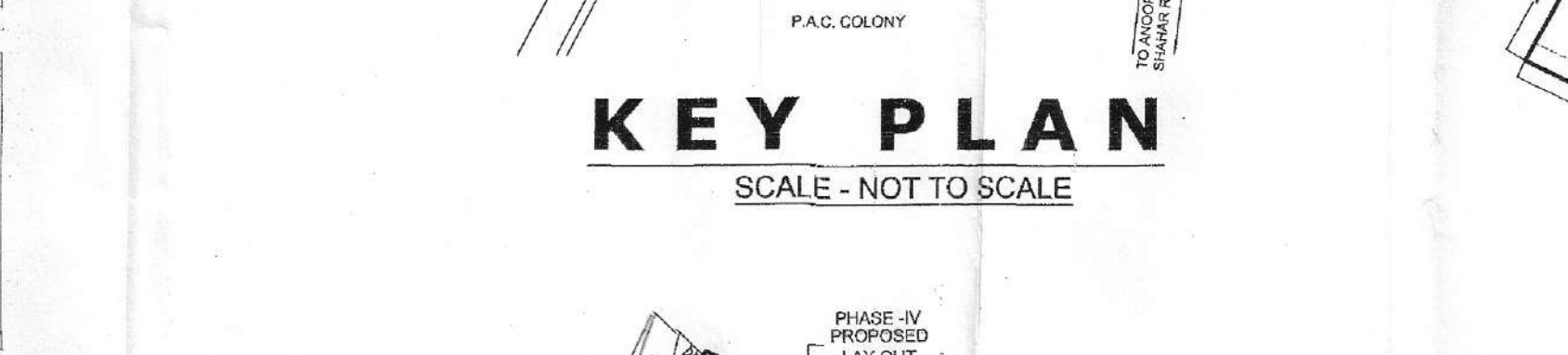
5.158 E-1.153	9.05	16.73	152.63	7	384.15
5.158 TO 5-174	8.00	16.73	133.94	15	7077.60
F-175	0.000 261		133.22	1	11.832
F-176			208.78	1	298.78
F-177 TO F-181	8.200	16.73	135.94	5	659.20
F-182	0.000 261		161.58	1	161.58
F-183 TO F-191	8.84	22.32	157.14	9	1765.6
				191	26034.46

S.NO.		ARIAN SQ.M.
1	TYPE -C PLOTS TOTAL AREA	6489.21
2	TYPE -D PLOTS TOTAL AREA	8167.85
3	TYPE -E PLOTS TOTAL AREA	10439.53
4	TYPE -F PLOTS TOTAL AREA	20034.45
	TOTAL AREA OF PLOTS	51151.05

SCHEDULE OF LAND AREA			
S.No.	KHASRA No.	SQ. M.	ACPS
1	KHASRA NO. 1	7020.00	1.796
2	KHASRA NO. 12	1520.00	0.375
3	KHASRA NO. 43	120.00	0.130

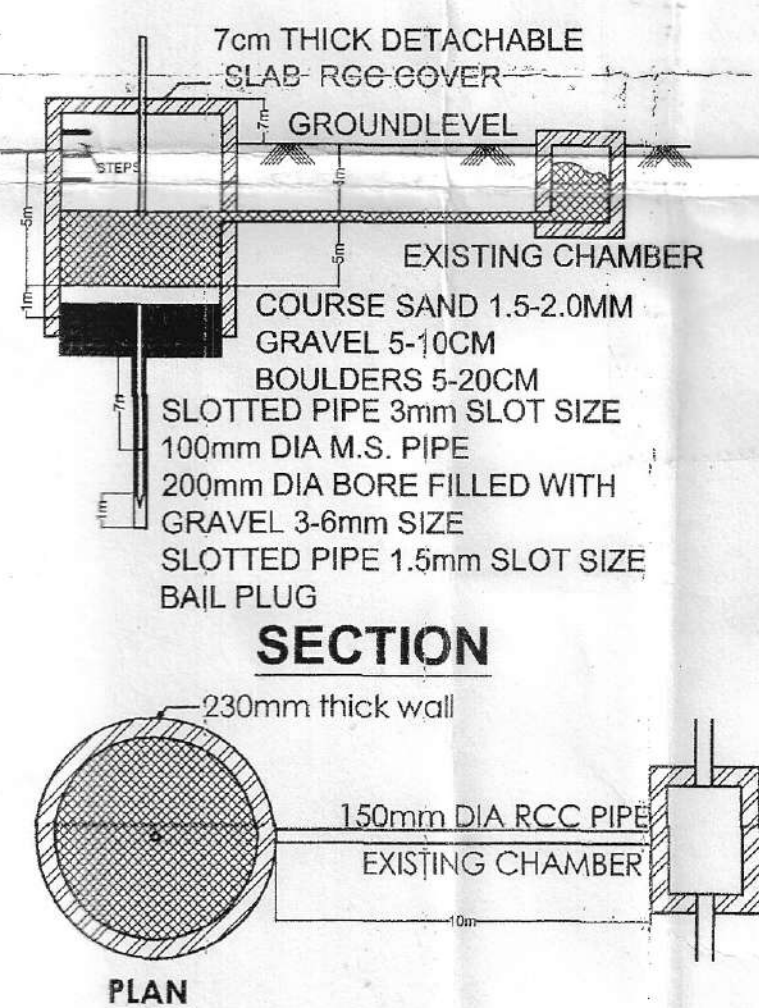
4.	KHASRA NO. 14	=	9100.00	2.249
5.	KHASRA NO. 16	=	3450.00	0.852
6.	KHASRA NO. 19	=	3680.00	0.910
7.	KHASRA NO. 21	=	920.00	0.227
8.	KHASRA NO. 22	=	19130.00	4.727
9.	KHASRA NO. 25	=	1395.00	0.345
10.	KHASRA NO. 28	=	34870.00	8.667
11.	KHASRA NO. 29	=	2540.00	0.628
12.	KHASRA NO. 30	=	810.00	0.200
13.	KHASRA NO. 31	=	4900.00	1.211
14.	KHASRA NO. 32	=	810.00	0.200
15.	KHASRA NO. 152	=	4130.00	1.020
16.	KHASRA NO. 306	=	4800.00	1.137
17.	KHASRA NO. 308	=	1730.00	0.427
TOTAL LAND			100525.00	24.840

SCHEDULE OF LAND AREA			
S.No.	KHASRA No.	SQ. M.	ACRES
1.	KHASRA NO. 1	= 7020.00	1.736
2.	KHASRA NO. 12	= 1520.00	0.375
3.	KHASRA NO. 13	= 120.00	0.030
4.	KHASRA NO. 14	= 9100.00	2.249
5.	KHASRA NO. 16	= 3450.00	0.852
6.	KHASRA NO. 19	= 3680.00	0.910
7.	KHASRA NO. 21	= 920.00	0.227
8.	KHASRA NO. 22	= 19130.00	4.727
9.	KHASRA NO. 25	= 1395.00	0.345
10.	KHASRA NO. 28	= 34870.00	8.667
11.	KHASRA NO. 29	= 2540.00	0.628
12.	KHASRA NO. 30	= 810.00	0.200
13.	KHASRA NO. 31	= 4900.00	1.211
14.	KHASRA NO. 32	= 810.00	0.200
15.	KHASRA NO. 152	= 4130.00	1.020
16.	KHASRA NO. 306	= 4600.00	1.137
17.	KHASRA NO. 308	= 1730.00	0.427
TOTAL LAND		100525.00	24.840



Land Mortgage Details

- ~~F.D.C.~~ Area = 92.48.99 ^{sq ft}
- ELWS / LIG = 100.99.34 ^{sq ft}
- Guarantee for late payment
Against External overdraft charges.
- Area = 2.48.43 ^{sq ft}



For OZONE BUILDERS & DEVELOPERS PVT. LTD.

[Signature]
Authorised Signatory

(Authorised Signatory)

OZONE BUILDERS & DEVELOPERS PVT.LTD.

[Signature]

AJAY GAUTAM
(ARCHITECT)
GAUTAM & GAUTAM ASSOCIATES
ARCHITECT * ENGINEER * VALUERS
1132 SECTOR-19, FARIDABAD 421002
C.A/91/131314

GAUTAM & GAUTAM ASSOCIATES
ARCHITECT * ENGINEER * VALUERS
1132 SECTOR-19, FARIDABAD, 421002