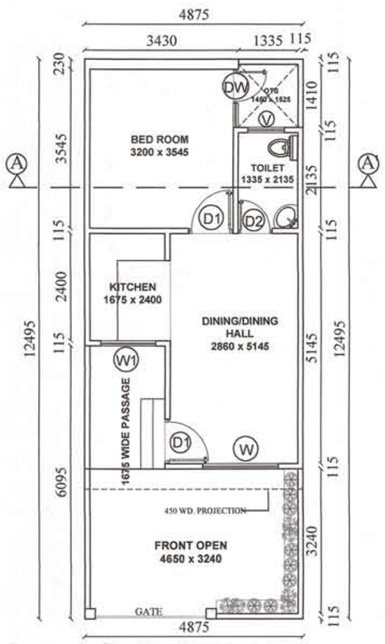

GROUND FLOOR PLAN
(SCALE 1:100)

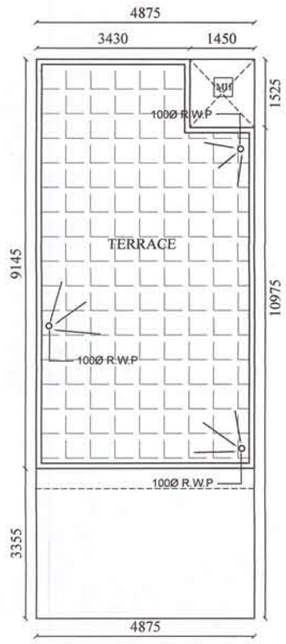

TERRACE PLAN
(SCALE 1:100)

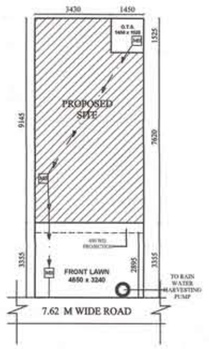

SITE PLAN
(SCALE 1:200)

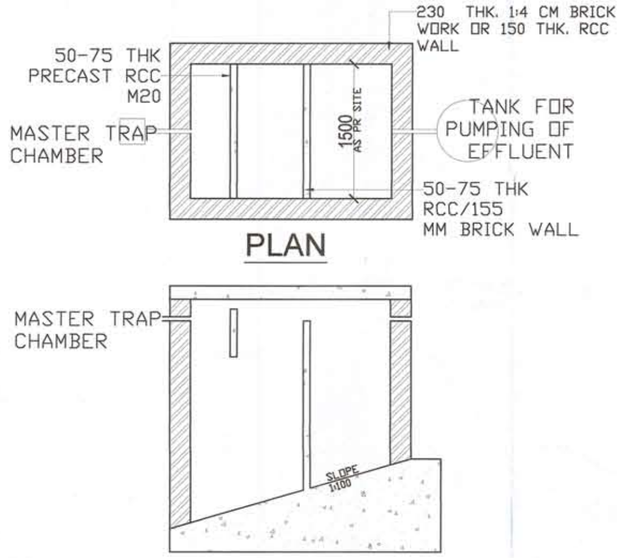

PLAN

SECTION

SEPTIC TANK DETAIL

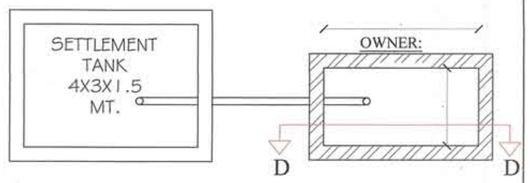

PLAN OF RAIN WATER HARVESTING CHAMBER

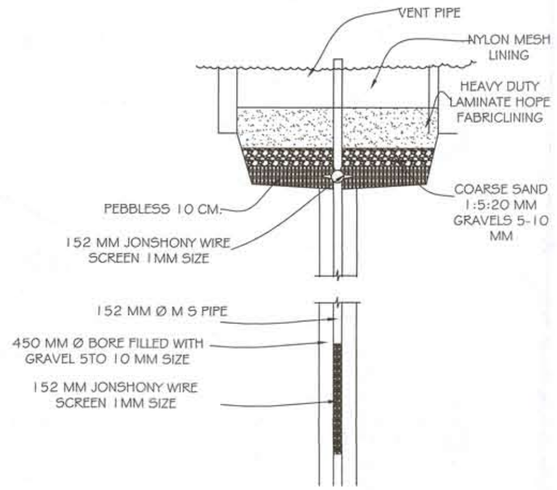

SECTION D- D

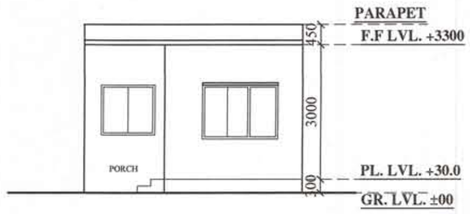

FRONT ELEVATION
(SCALE 1:100)

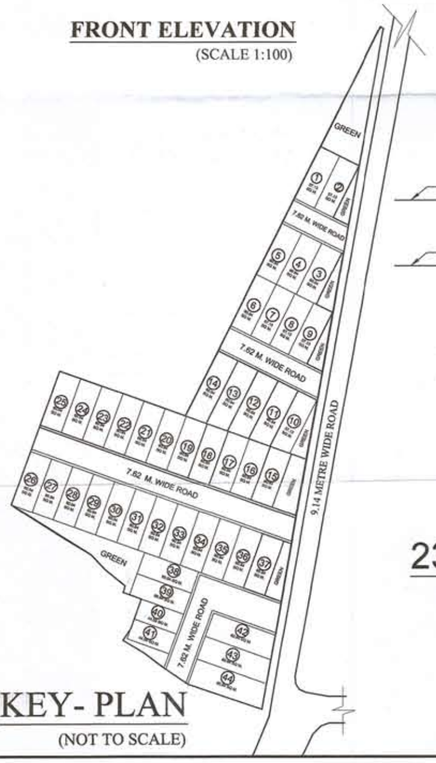

KEY- PLAN
(NOT TO SCALE)

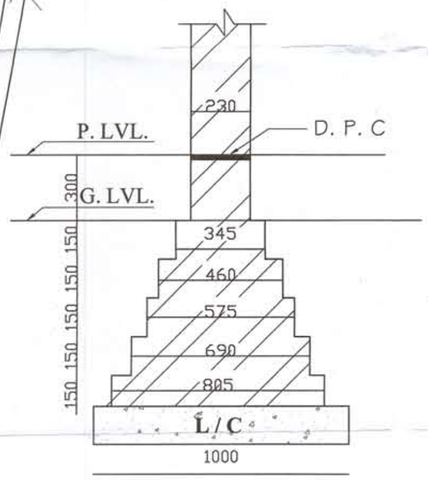

230 TH FOUNDATION
NOT TO SCALE

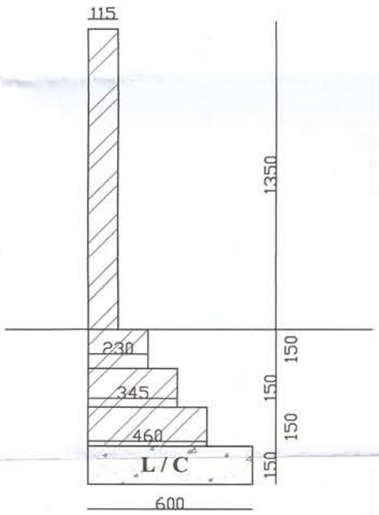

115 TH. BOUNDRY WALL
NOT TO SCALE

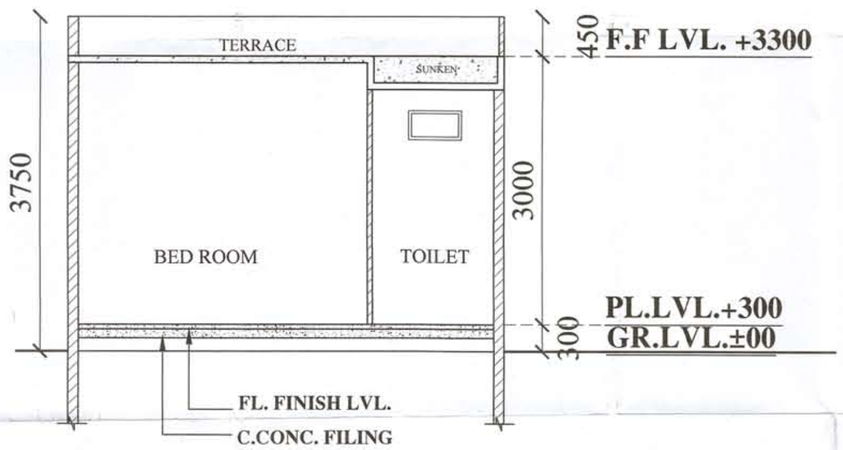

SECTION AT - AA'
(SCALE - 1:50)

PROPOSED RESIDENCE FOR-

PROPOSED
PARADISE VILLA (LIG)
FOR
RUDRAKSH DEVELOPERS PVT. LTD.
VILL- BASAHA, TAHSIL - BAKSHI KA TALAB,
DISTT- LUCKNOW .
KHASRA NO. 490

AREA STATEMENT

S.No.	DESCRIPTION	AREA (SQ.M.)
1.	TOTAL PLOT AREA.	60.94
2.	COVERED AREA ON GR. FLOOR	42.38
5.	OPEN AREA ON GROUND FLOOR	18.56
6.	TOTAL COVERED AREA	42.38
7.	ACHIEVED GROUND COVERAGE (69.54%)	42.38

TOTAL NO. OF UNIT (4.87 x 12.49) = 36 UNIT
(UNIT NO - 3-6, 11-39, 42-44)
ONE UNIT COVERED AREA (4.87 x 12.49) = 42.38 SQ M.
TOTAL UNIT COVERED AREA = 42.38 X 36
=1525.68 SQ M.

SCHEDULE OF OPENINGS.

S.No.	TYPE	SIZE	CILL	LINTEL
1.	D1	1000X2100	-	2100
2.	D2	750X2100	-	2100
3.	W	1693X1200	900	2100
4.	W1	1200X1050	1050	2100
5.	DW	1296X2100		2100
7.	V	600X300	2100	2400

DWG TITLE :-

SUBMISSION DRAWING

SCALE :- AS SHOWN

NORTH:- N

OWNER:-

ARCHITECT:-

Ar. Ravi Kumar
B.Arch.
No. CA/2013/

स्वीकृति पत्र सं० 122 दिनांक 18/9/17
प्रतिबन्धों के अधीन स्वीकृत

अवर अभियन्ता अभियन्ता अधिशासी अभियन्ता अध्यक्ष
जिला पंचायत लखनऊ