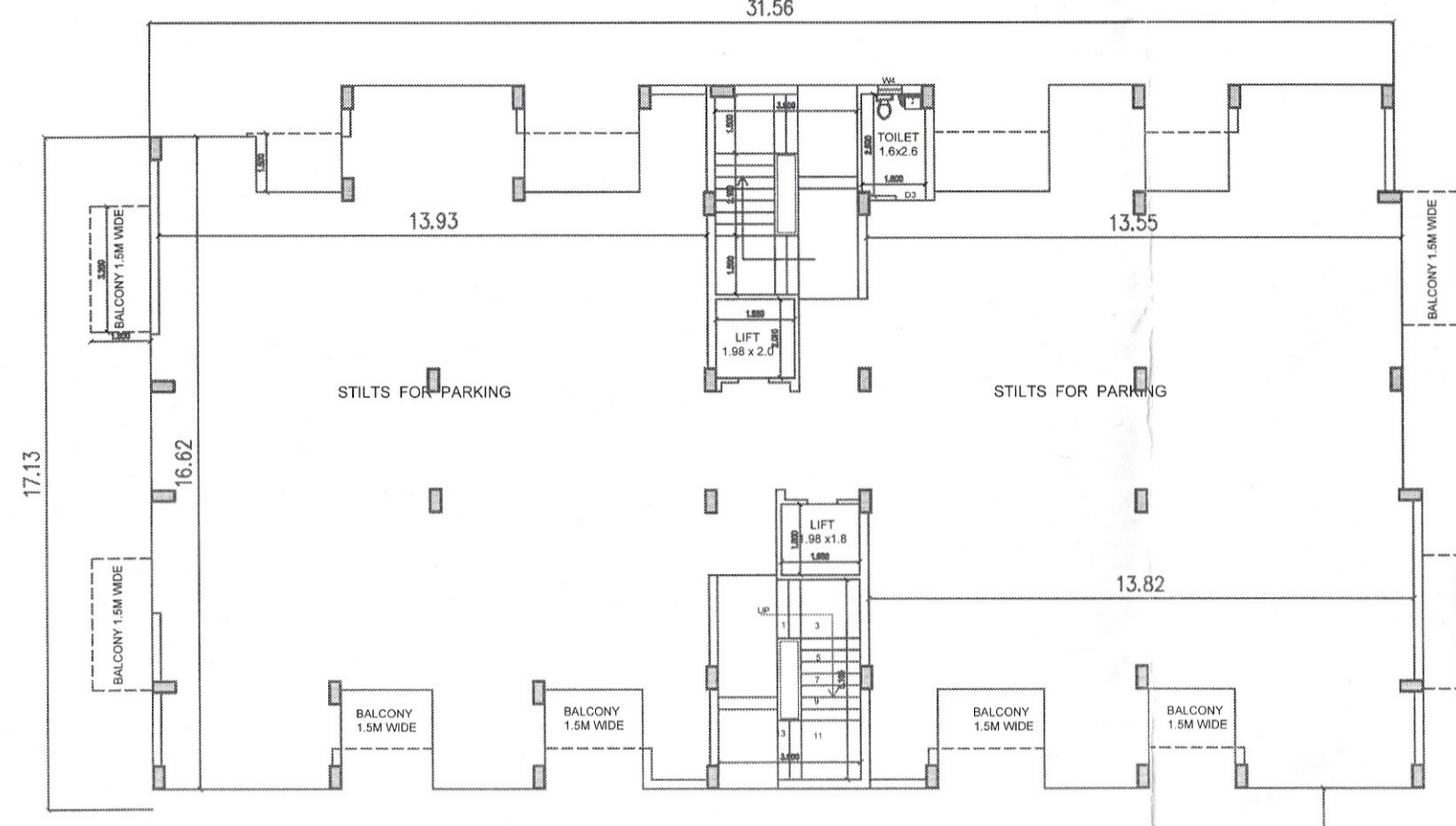
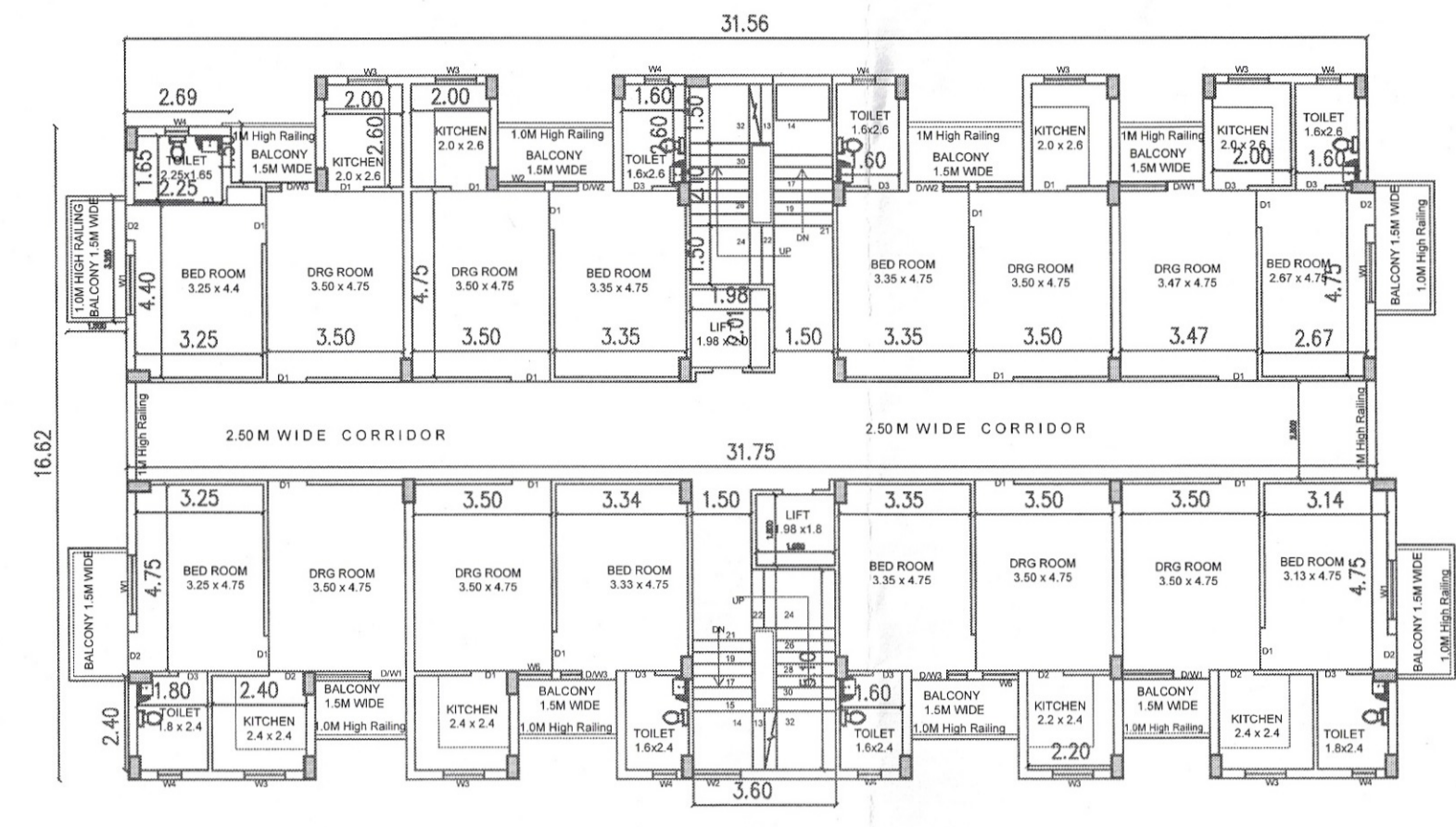


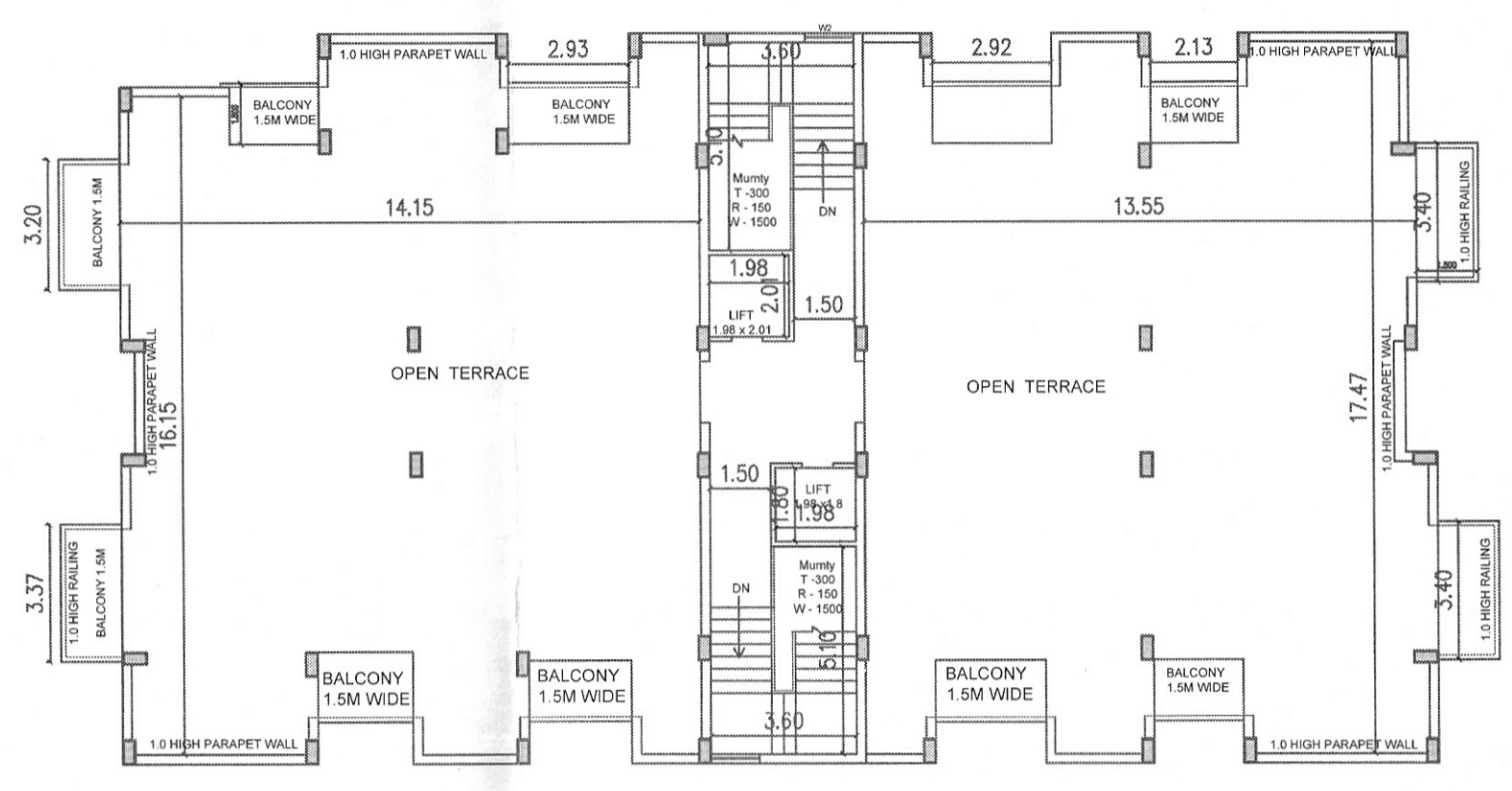
नगरपालिकाको कार्यालयको निर्माणको लागि २०७३ सालको मा.सं.३३३/२०७३ नं.०६१२३ को आदेशमा
 नगरपालिकाको मा.सं.३३३/२०७३ नं.०६१२३ को आदेशमा २०७३ सालको मा.सं.३३३/२०७३ नं.०६१२३ को आदेशमा
 ७५९२०० वर्गमीटरमा आवासीय कोठाहरू बनाउन अनुमति दिएको छ।
 नगरपालिकाको मा.सं.३३३/२०७३ नं.०६१२३ को आदेशमा २०७३ सालको मा.सं.३३३/२०७३ नं.०६१२३ को आदेशमा
 ७५९२०० वर्गमीटरमा आवासीय कोठाहरू बनाउन अनुमति दिएको छ।
 नगरपालिकाको मा.सं.३३३/२०७३ नं.०६१२३ को आदेशमा २०७३ सालको मा.सं.३३३/२०७३ नं.०६१२३ को आदेशमा
 ७५९२०० वर्गमीटरमा आवासीय कोठाहरू बनाउन अनुमति दिएको छ।



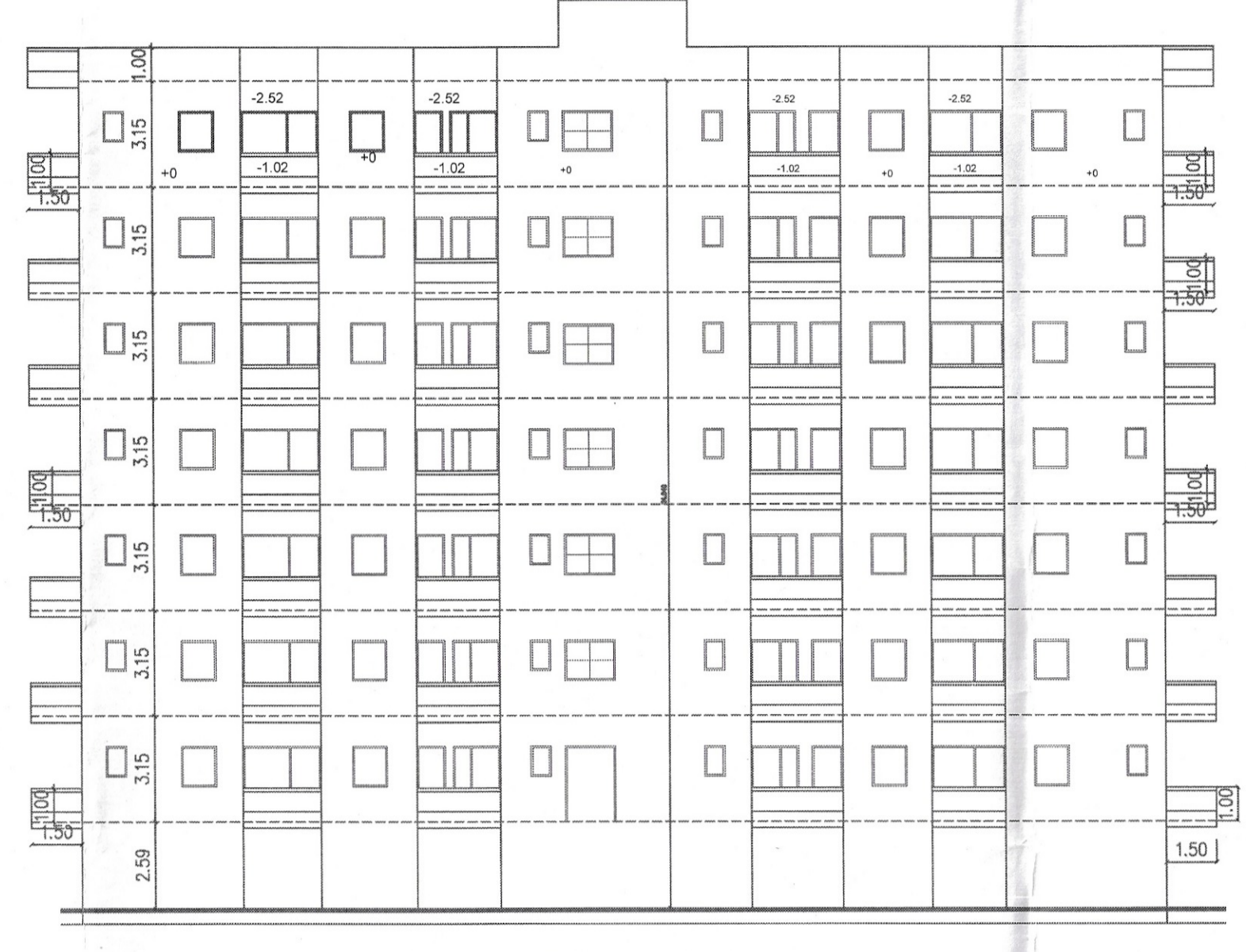
STILTS FLOOR PLAN: BLOCK B



TYPICAL FLOOR PLAN (GROUND TO SIXTH FLOOR): BLOCK B



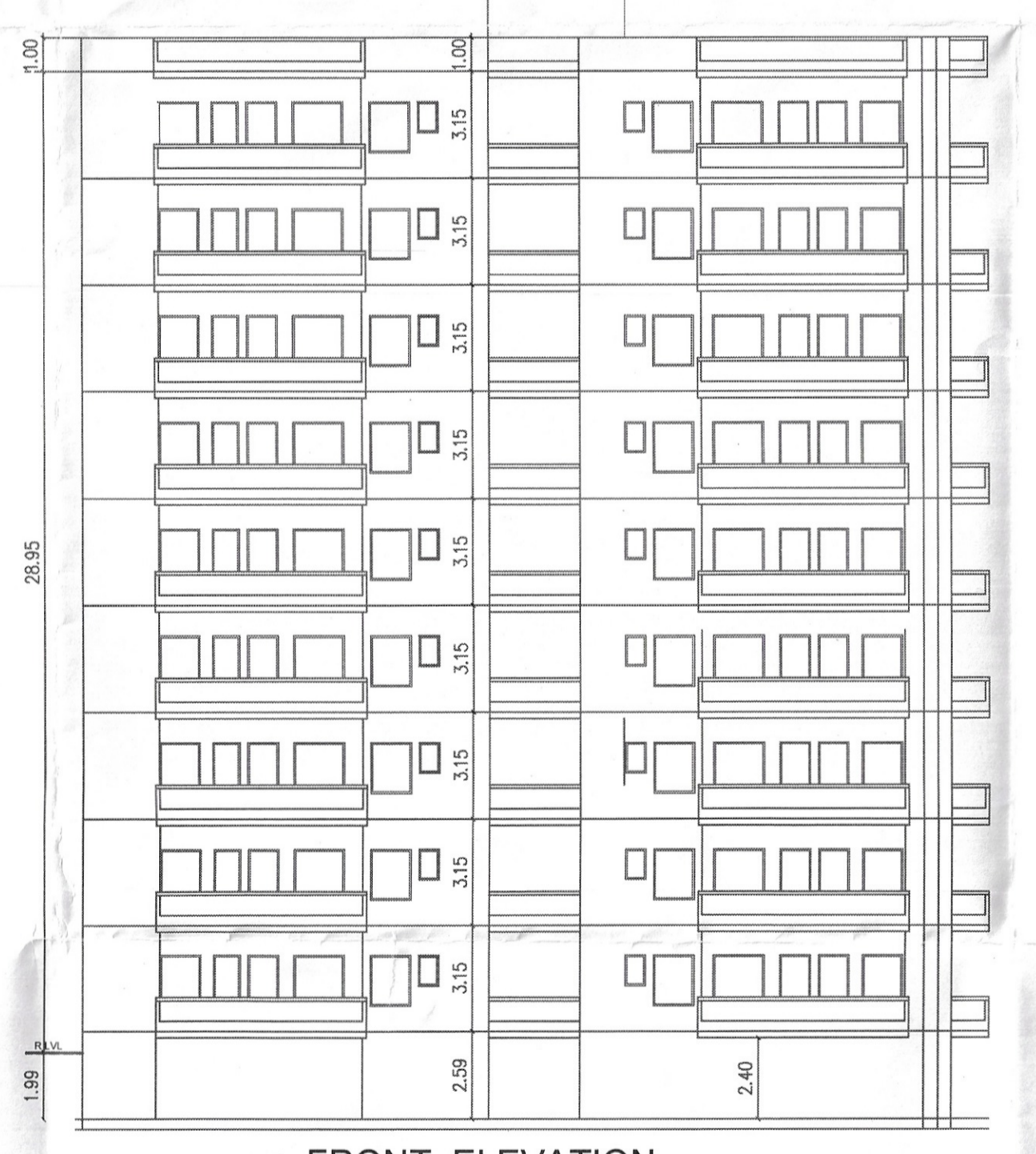
TERRACE FLOOR PLAN: BLOCK B



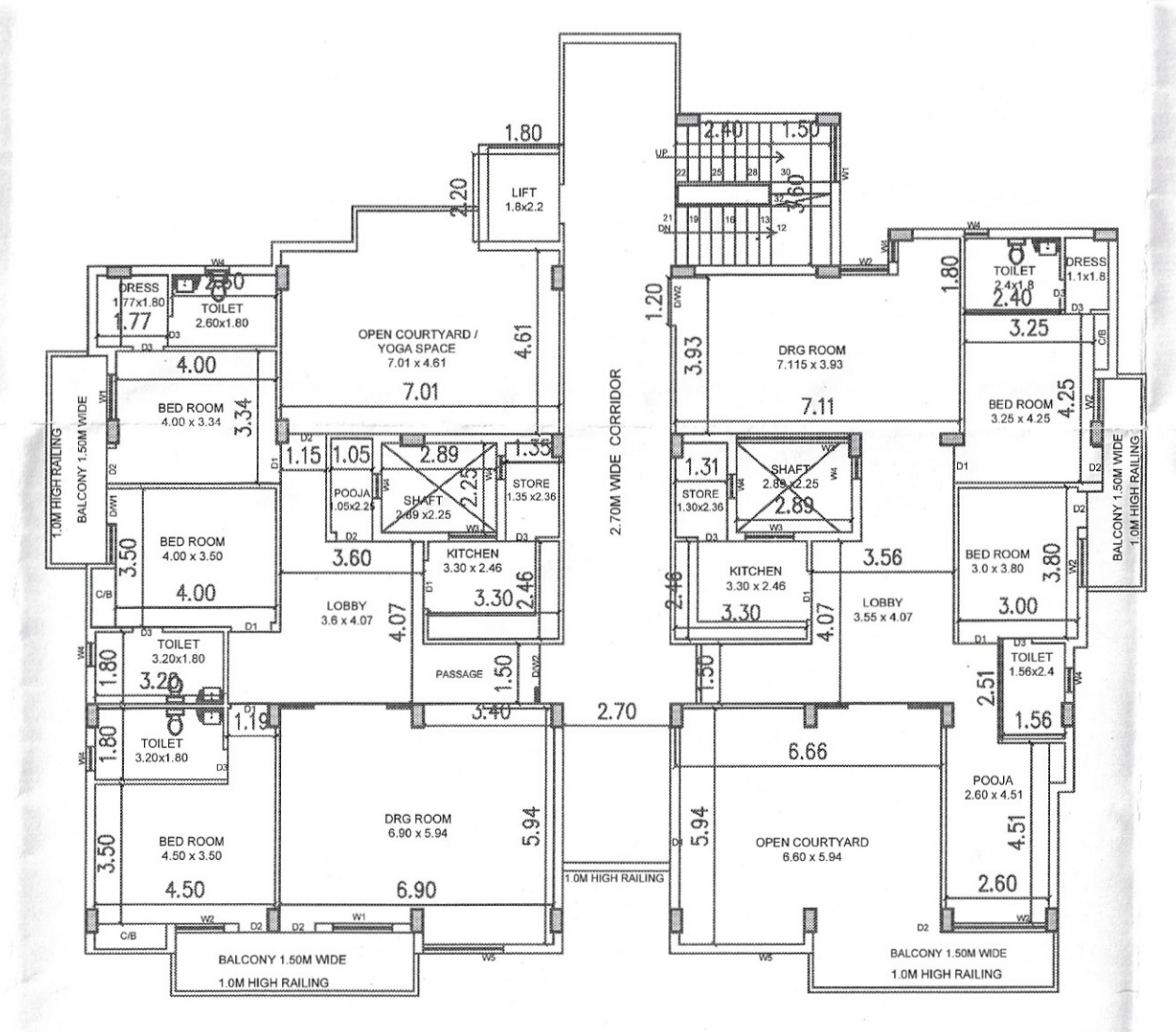
FRONT ELEVATION BLOCK - B



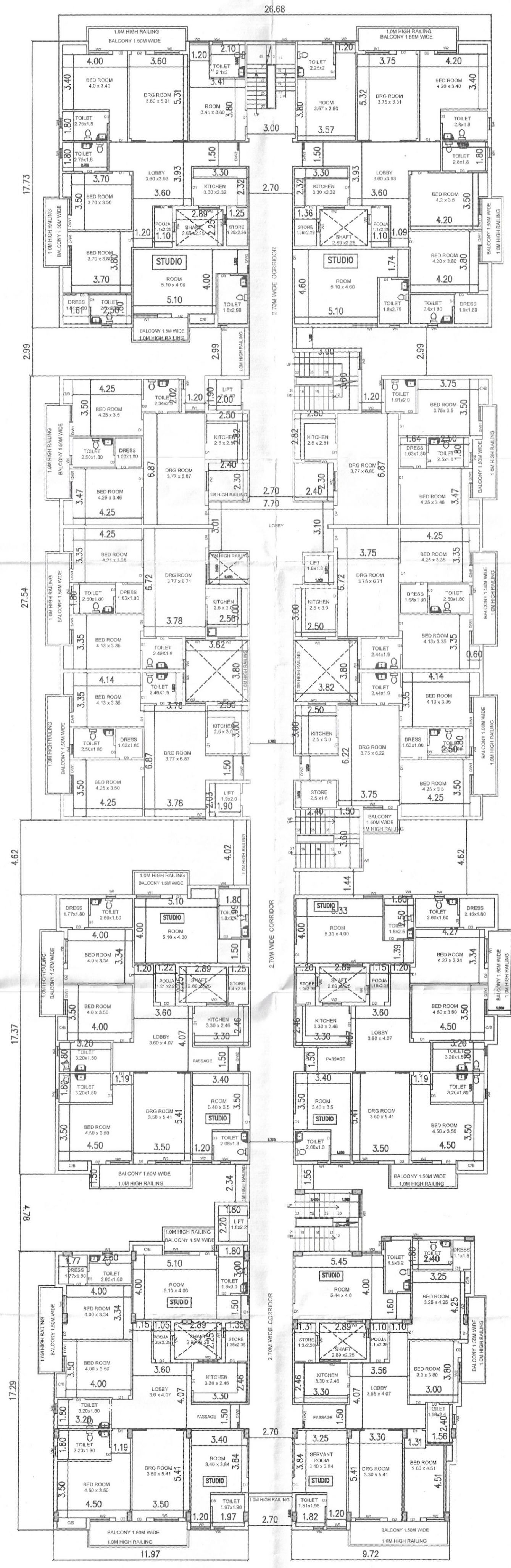
SECTION AT A - A



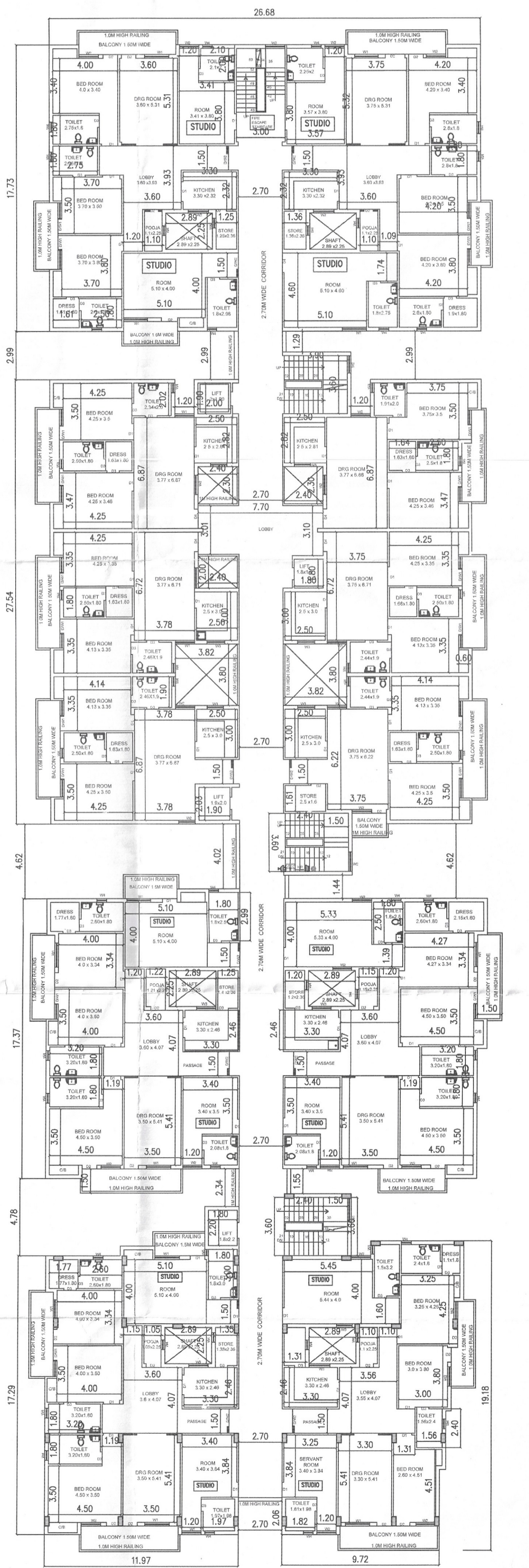
FRONT ELEVATION



EIGHTH FLOOR PLAN: BLOCK A



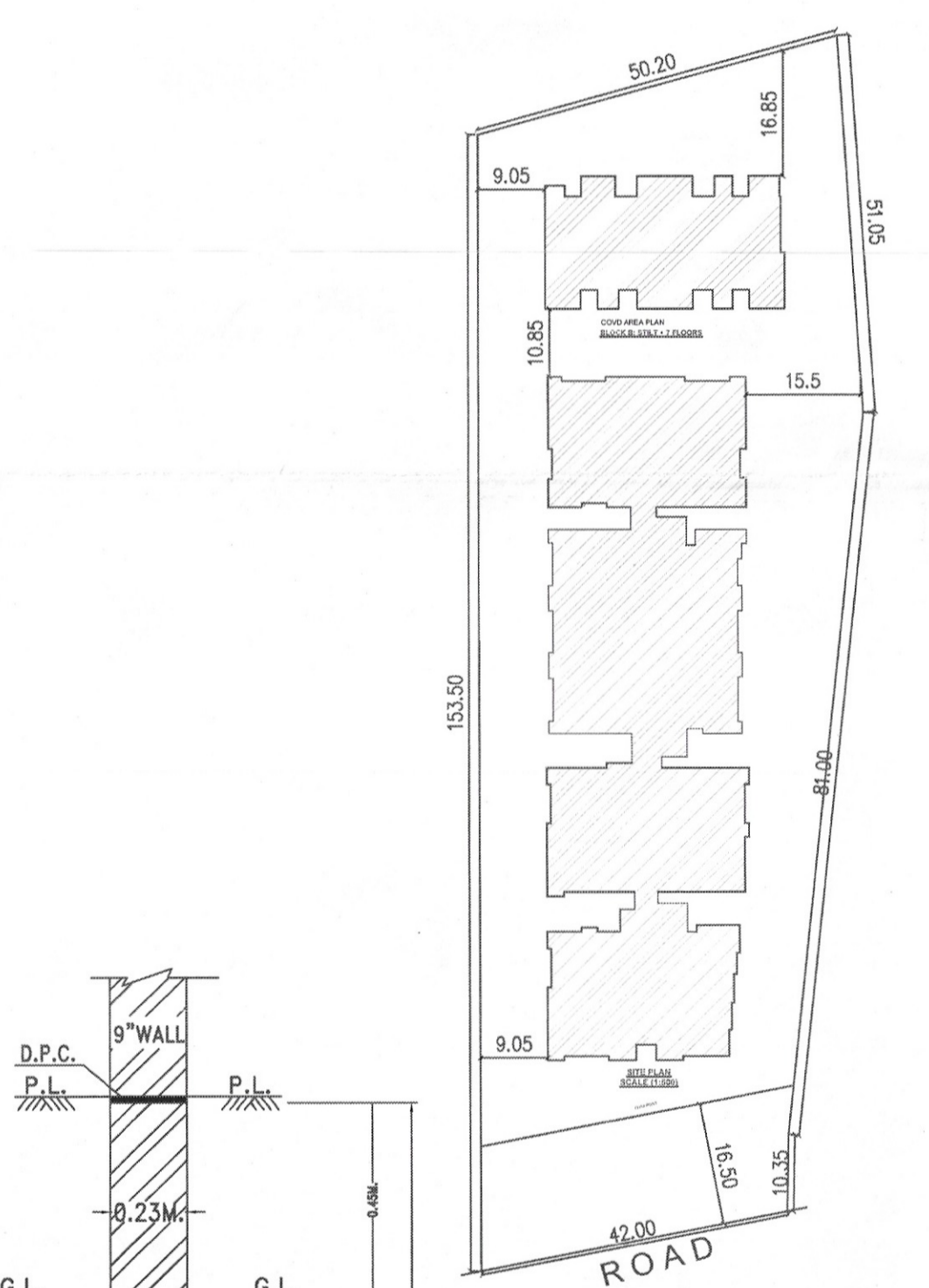
TYPICAL FLOOR PLAN (GROUND TO SIXTH FLOOR): BLOCK A



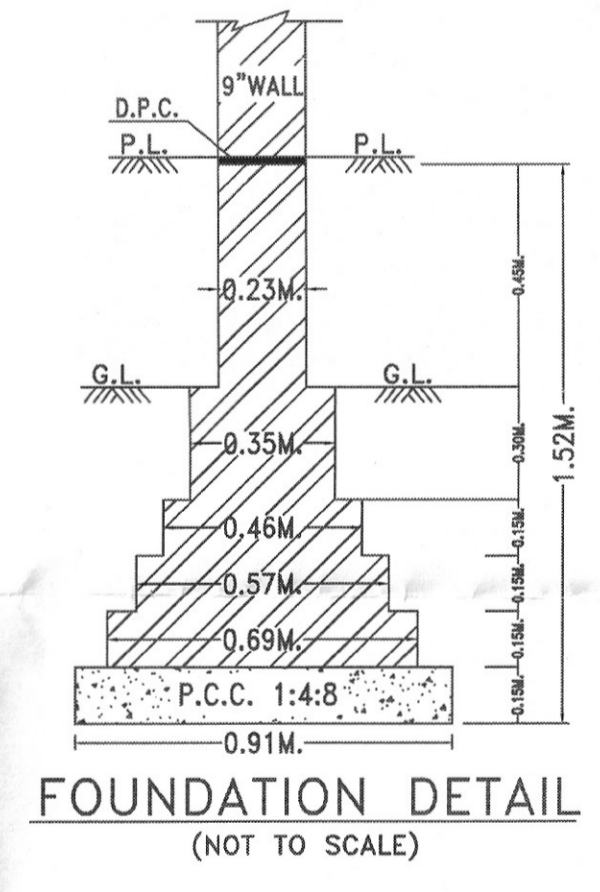
SEVENTH FLOOR PLAN: BLOCK A



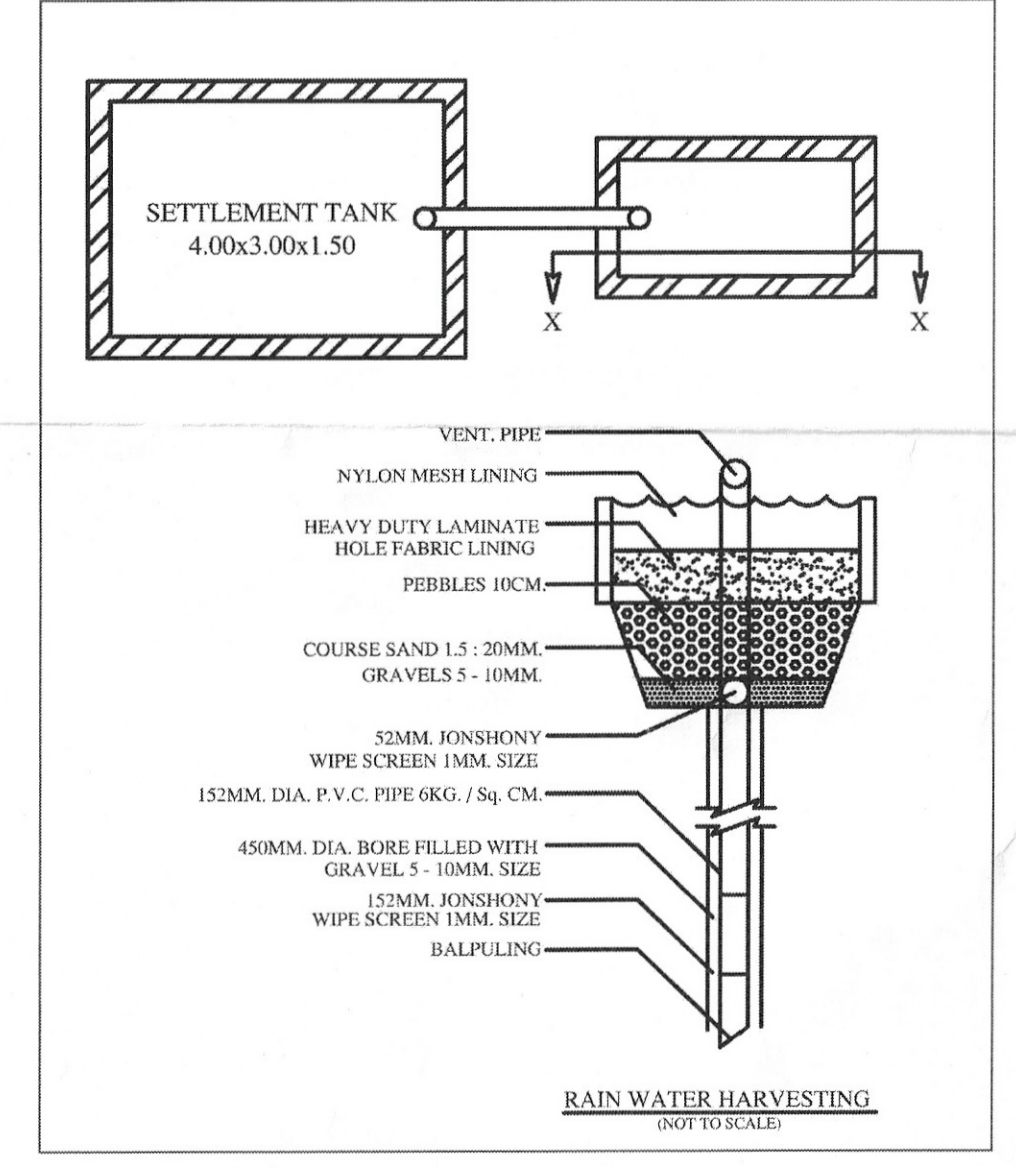
KEY PLAN SCALE 1:1000



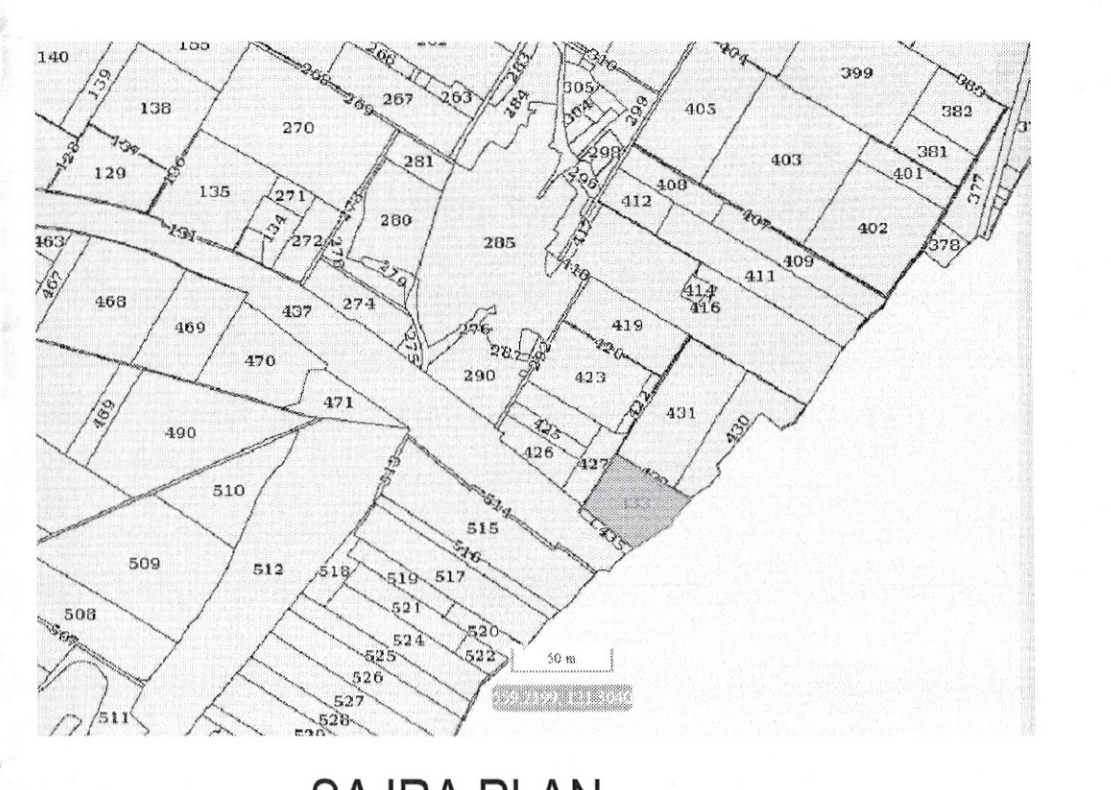
SITE PLAN SCALE 1:500



FOUNDATION DETAIL (NOT TO SCALE)



RAIN WATER HARVESTING




SAJRA PLAN

Applicant Details	
Name of Applicant	Sh. Galavya Dev
Father's Name	Sh. Kapil Dev
Applicant's Aadhar No.	337861143433
Applicant's PAN No.	BHDPD1623H
Applicant Address	17, Chaitanya Vihar Phase-1, Vrindavan, Mathura, Uttar Pradesh - 281121

Land Details	
Total Area of Land	7592 Sq. Meter
Land Use	Residential Use
Khasra No.	433A & 435
Mauja	Unchagaon
Tehsil	Goverdhan
District	Mathura

Area Statement & Built up Details			
Area Statement	Block	Area	Unit
Ground Floor Covd. Area	Block A	1891.77	
	Block B	498.81	2390.58 Sq.Meter
Total Covered Area	Block A	15505.65	
	Block B	3491.67	18997.32 Sq.Meter
Total No. of Residential Units	Block A	193	No.
	Block B	56	249
Total no. of Floors	Block A	Stilt + Ground + 1st + 2nd + 3rd + 4th + 5th + 6th + 7th + 8th Floor	
	Block B	Stilt + Ground + 1st + 2nd + 3rd + 4th + 5th + 6th Floor	
Total Height	Block A	28.95	< 30.0 Meter
	Block B	24.64	< 30.0 Meter
Landscape Area	>15.0%	16.50%	1252.68 Sq.Meter
Total Parking Required (as per min. requirement)	No. of Flat (249)	Min. Reqd. 141.5	Provided = 143 No.
Total Length of Boundary Wall			388.1 Meter

Owner Name: Sh. Galavya Dev S/O Sh. Kapil Dev



OWNER'S SIGN

TITLE: Proposed Submission Plan of Group Housing Project at Vill-Unchagaon, Barsana, Mathura

Prof. Bhanu Pratap Singh
 Chartered Civil Engineer
 AM - 3029738
 12581
 Engineer, Town Planner, Chartered Valuer
 B.Tech., M.Plan., P.G.D.D.M., A.I.T.P.
 M.I.B.C., M.I.E., A.I.V.

PROJECT TITLE: GROUP HOUSING AT BARSANA
 DRAWING NO: 1
 6-A, Moti Manzil, NH-2, Krishna Nagar, Mathura (U.P.)
 +91 94584 12581 / 8587835548
 spunkpadrone@gmail.com