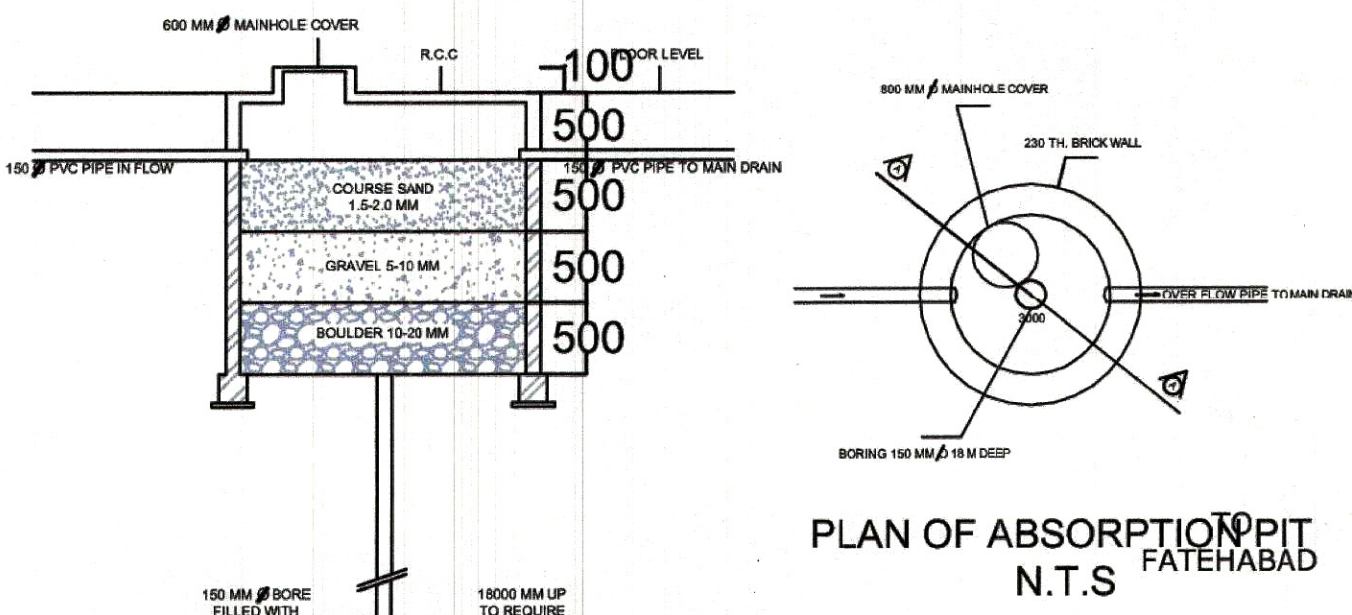
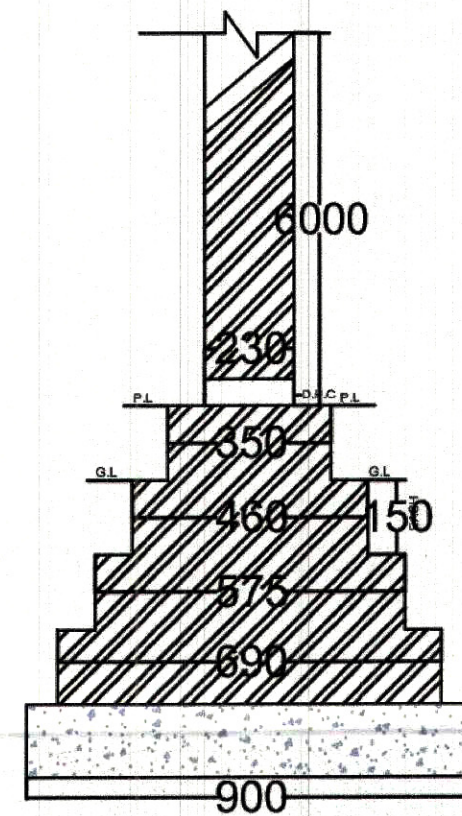


DETAIL OF RAIN WATER HARVESTING (R.W.P)



SECTION AT A-A N.T.S

PLAN OF ABSORPTION PIT FATEHABAD N.T.S



SECTION OF BOUNDARY WALL WITH FOUNDATION N.T.S

TO JAYPEE HOTEL

60M WIDE FATEHABAD ROAD

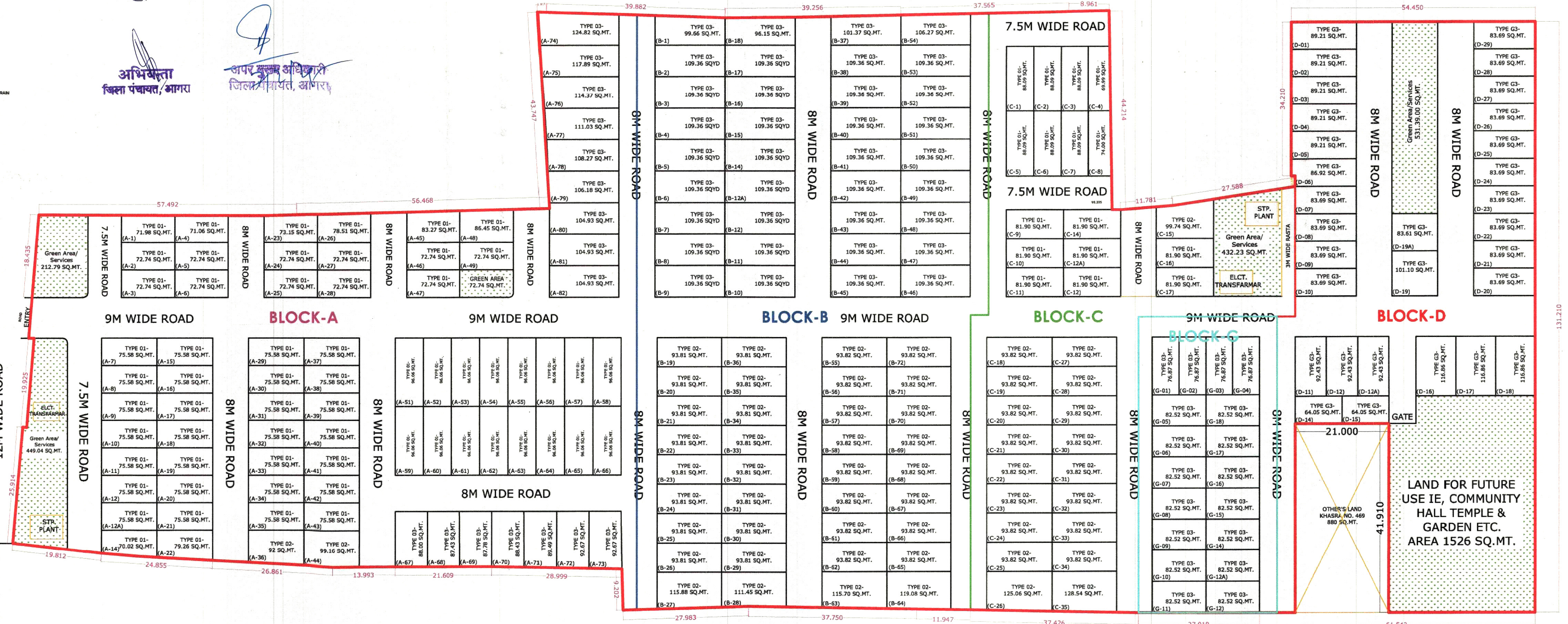
TO FATEHABAD

आवारा प्लॉक पत्रिका 4887 फॉर्म 11-02-24 के अधीन  
अभियंता  
खिला पंचायत, आगरा

अभियंता  
खिला पंचायत, आगरा

अपर कृषक अधिकारी  
जिल्ला अभियंता, आगरा

EXISTING ROAD



LAND FOR FUTURE USE IE, COMMUNITY HALL TEMPLE & GARDEN ETC. AREA 1526 SQ.MT.



SECTION OF RAIN WATER TANK WITH 100MM DIA PIPE N.T.S



SECTION OF SEWER TANK WITH SEWER PIPE N.T.S

LAYOUT PLAN

AFFORDABLE HOUSING SCHEME - G.H.I. CITY-2

**FIRE LEGENDS**

FIRE EXTINGUISHER	
FIRE BUCKET	
BORING	
WATER TANK	
HOSE REEL (HOSE PIPE)	
FIRE HYDRANT	
SPRINKLER	
AUTOMATIC FIRE ALARM	
MANUAL FIRE ALARM	

**LEGENDS**

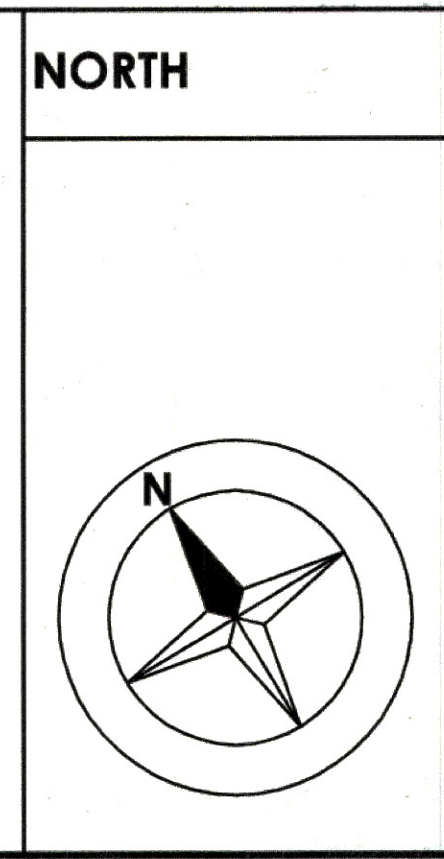
PLOT LINE	
COVERED AREA LINE	
SEWER LINE	
RAINWATER HARVESTING	
TREES	
ELECTRIC LINE	

**SCHEDULE OF AREAS IN SQ.MT.**

TOTAL LAND AREA	=	36138.00
AREA UNDER ROAD WINDING	=	530.00
AREA UNDER ROAD'S AREA	=	11048.00
AREA UNDER PARK AND COMMUNITY AREA	=	3116.00
UNDER PLOT'S AREA	=	21444.00

**JOB TITLE:-** PROPOSED LAYOUT PLAN OF "AFFORDABLE HOUSING SCHEME - G.H.I. CITY-2" KHASRA NO. 467, 451 & 472 SITUATED AT VILLAGE KUNDOL TEH. & DISTT. AGRA.

**OWNER:-** CZAR BUILDCON PVT. LTD.  
**AUTHORITY SIGN:-** SHRI GYANENDRA SINGH CHAUHAN



**OWNER'S SIGN**

GHI CITY-2  
FOR CZAR BUILDCON PVT. LTD.  
KUNDOL, AGRA  
Authorized Signatory

**ARCHITECT'S SIGN**

Ar. RAHUL KUMAR (B.Arch)  
CA/2018/97802  
MOB. - 8865044783