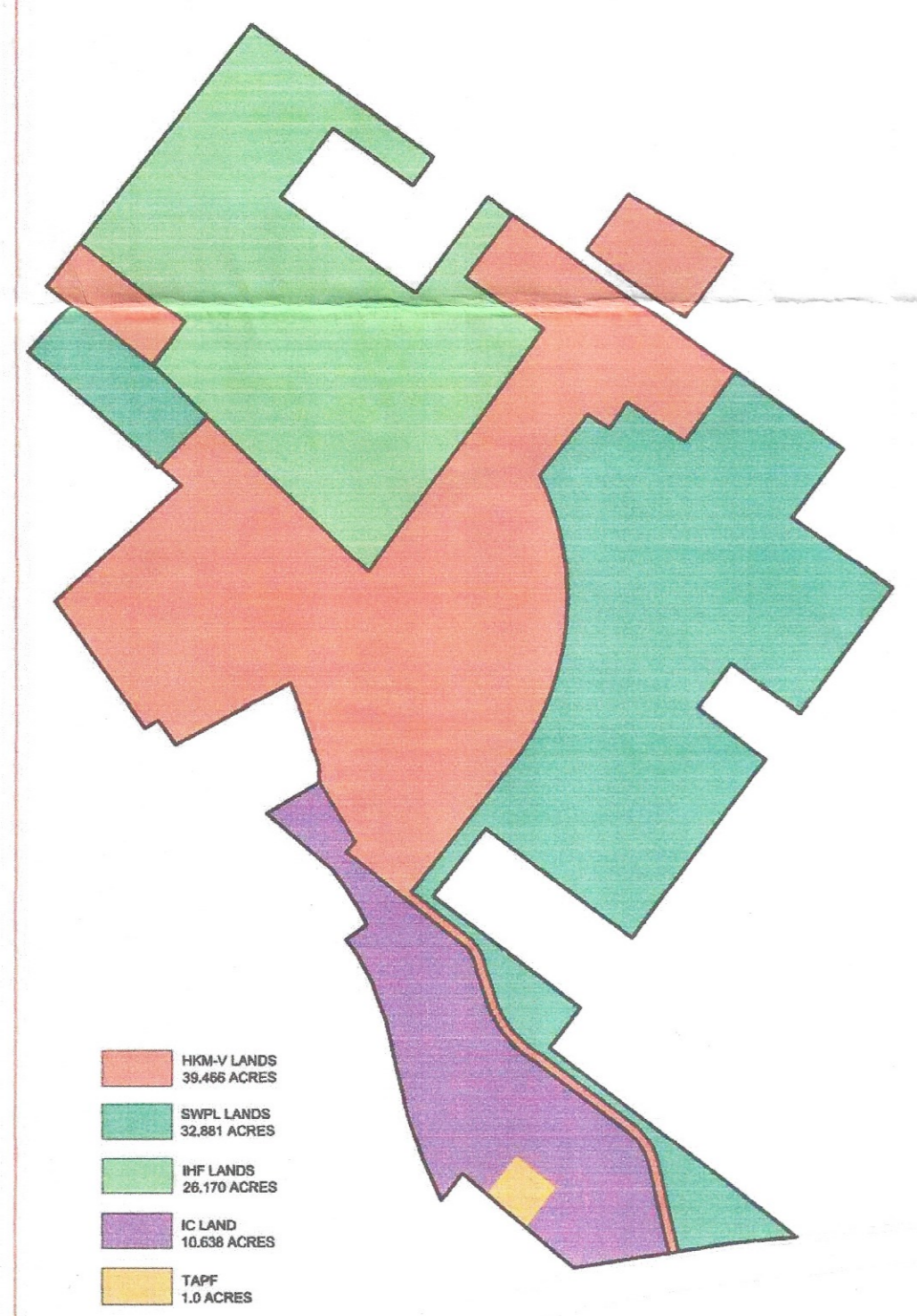


| Khasra Number | PROJECT LAND | |
|---------------|--------------|----------|
| | Acres | Hectares |
| 57 | 2.950 | 1.178 |
| 76 | 10.440 | 4.225 |
| 454 | 1.812 | 0.531 |
| 455 | 7.652 | 3.095 |
| 456 | 0.13 | 0.034 |
| 457 | 8.227 | 3.229 |
| 460 | 0.499 | 0.202 |
| 461 | 0.094 | 0.038 |
| 463 | 1.742 | 0.705 |
| 464 | 1.730 | 0.700 |
| 465 | 1.742 | 0.705 |
| 466 | 1.730 | 0.700 |
| 467 | 1.730 | 0.700 |
| 468 | 0.029 | 0.014 |
| 469 | 0.497 | 0.201 |
| 470 | 0.487 | 0.201 |
| 471 | 0.497 | 0.201 |
| 472 | 0.486 | 0.201 |
| 496 | 1.391 | 0.522 |
| 589 | 1.594 | 0.645 |
| 590 | 1.300 | 0.769 |
| 591 | 0.300 | 0.083 |
| 592 | 0.951 | 0.342 |
| 593 | 1.730 | 0.700 |
| 594 | 39.440 | 15.293 |
| 595 | 0.299 | 0.121 |
| 596 | 1.185 | 0.480 |
| 597 | 1.021 | 0.413 |
| 599 | 4.757 | 1.929 |
| 600 | 1.580 | 0.640 |
| 601 | 1.740 | 0.705 |
| 602 | 0.077 | 0.031 |
| 603 | 0.049 | 0.020 |
| 604 | 1.461 | 0.590 |
| 605 | 2.690 | 1.092 |
| 606 | 2.688 | 1.088 |
| 607 | 0.14 | 0.057 |
| 608 | 0.079 | 0.034 |
| 609 | 3.330 | 1.307 |
| 610 | 2.689 | 1.088 |
| 611 | 2.770 | 1.121 |
| 612 | 1.384 | 0.560 |
| 613 | 0.240 | 0.097 |
| 614 | 2.380 | 0.960 |
| 615 | 0.044 | 0.018 |
| 616 | 1.502 | 0.628 |
| 617 | 1.440 | 0.600 |
| 618 | 0.984 | 0.404 |
| 619 | 6.810 | 2.756 |
| 621 | 1.470 | 0.595 |
| 622 | 0.300 | 0.121 |
| 623 | 0.047 | 0.019 |
| 682 | 1.102 | 0.519 |
| 683 | 4.018 | 1.776 |
| 684 | 0.300 | 0.121 |
| 685 | 2.85 | 1.155 |
| TOTAL | 130.157 | |



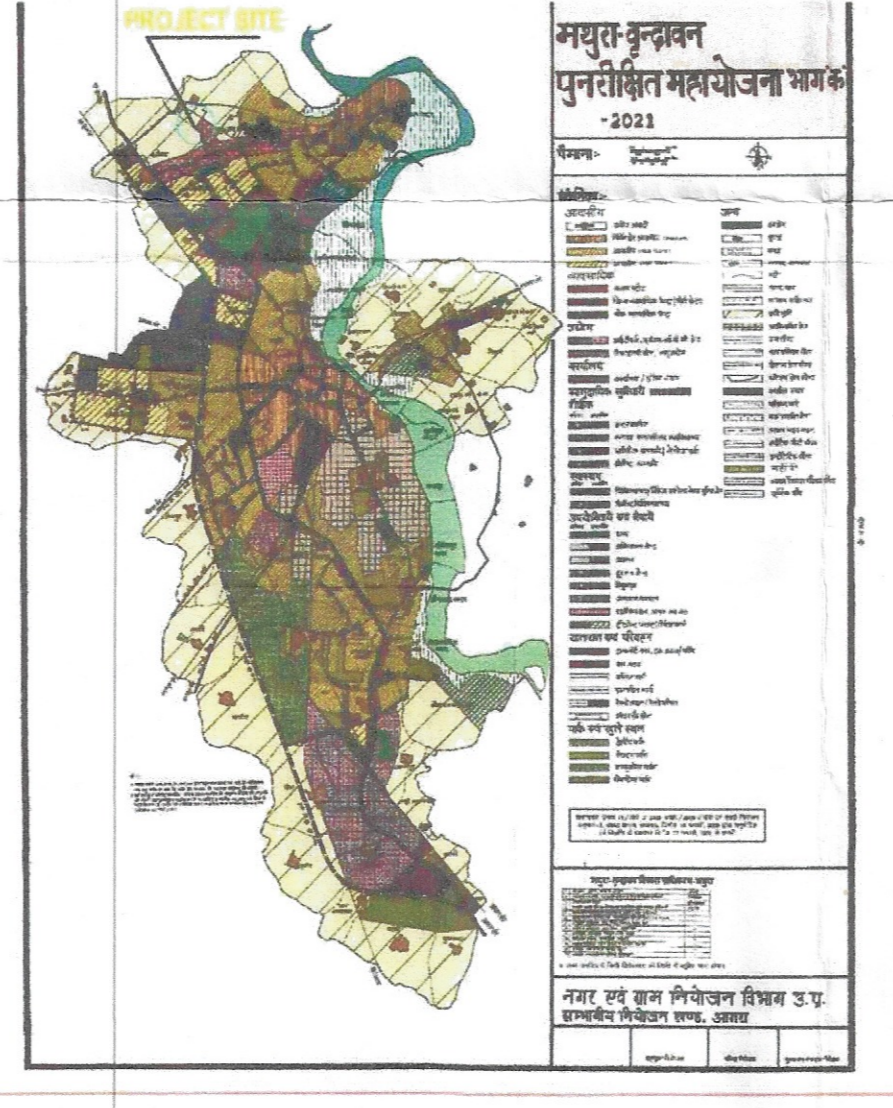
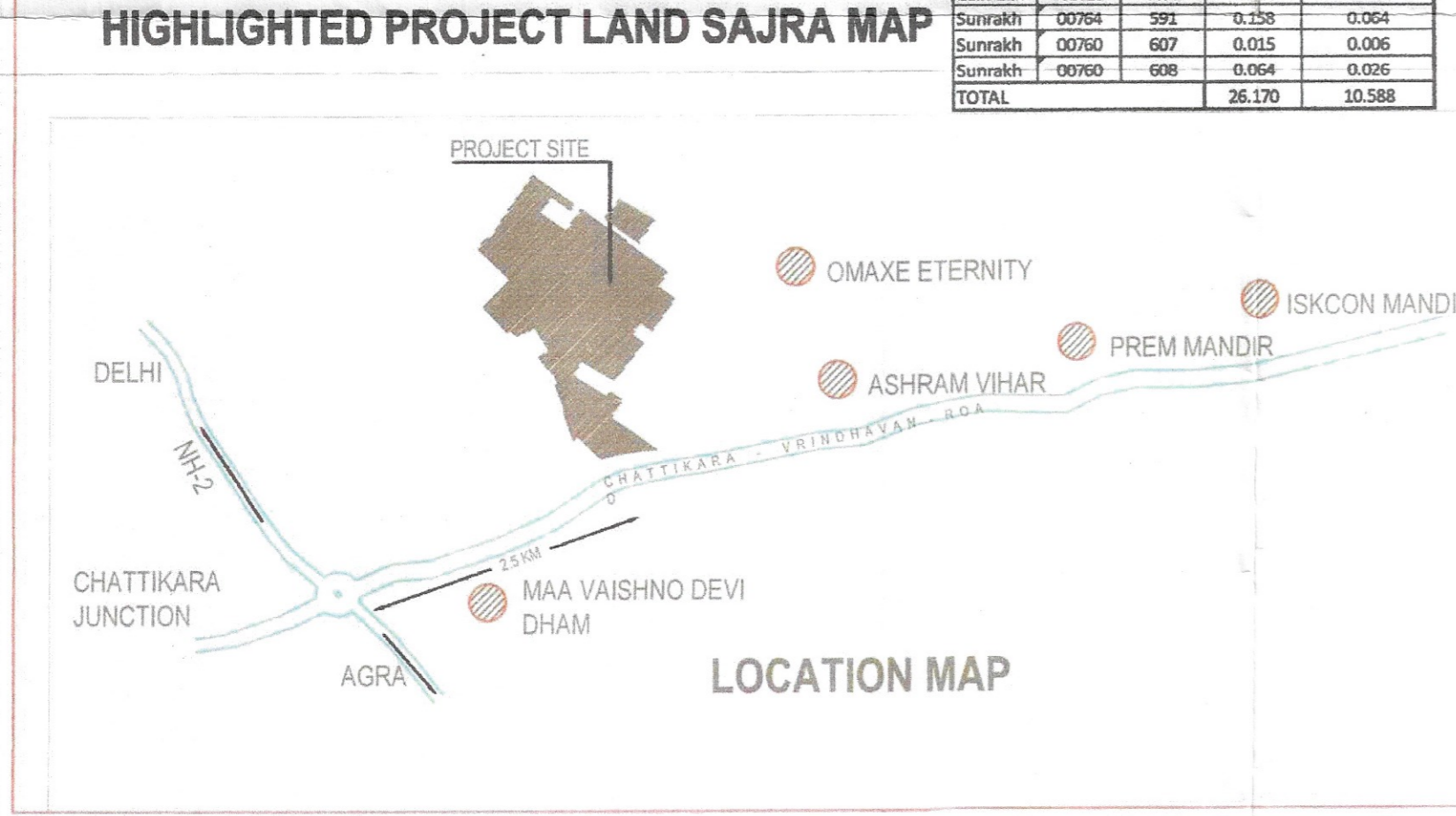
| HKMV Land | | | | |
|------------|-----------|--------|---|--------|
| Location | Khata no. | Kh.no. | Owner (HARE KRISHNA MOVEMENT VRINDAVAN) | |
| Chhatikara | 00347 | 37 | 0.490 | 0.198 |
| Chhatikara | 467 | 76 | 10.440 | 4.225 |
| Sunrakh | 00093 | 454 | 1.812 | 0.531 |
| Sunrakh | 00095 | 469 | 0.497 | 0.201 |
| Sunrakh | 00095 | 470 | 0.497 | 0.201 |
| Sunrakh | 00095 | 471 | 0.497 | 0.201 |
| Sunrakh | 00095 | 496 | 1.391 | 0.522 |
| Sunrakh | 00095 | 589 | 1.594 | 0.645 |
| Sunrakh | 00990 | 590 | 1.300 | 0.769 |
| Sunrakh | 00994 | 591 | 0.072 | 0.029 |
| Sunrakh | 00095 | 592 | 0.951 | 0.342 |
| Sunrakh | 00095 | 593 | 1.730 | 0.700 |
| Sunrakh | 00532 | 594 | 5.689 | 2.304 |
| Sunrakh | 00314 | 606 | 0.553 | 0.224 |
| Sunrakh | 00760 | 607 | 0.077 | 0.031 |
| Sunrakh | 00760 | 608 | 0.079 | 0.034 |
| Sunrakh | 00542 | 609 | 3.230 | 1.307 |
| Sunrakh | 00314 | 610 | 2.689 | 1.088 |
| Sunrakh | 00095 | 611 | 0.910 | 0.388 |
| Sunrakh | 00994 | 613 | 0.146 | 0.059 |
| Sunrakh | 00100 | 614 | 0.900 | 0.364 |
| Sunrakh | 00760 | 615 | 0.042 | 0.017 |
| Sunrakh | 242 & 498 | 616 | 1.552 | 0.628 |
| Sunrakh | 00436 | 617 | 1.220 | 0.494 |
| Sunrakh | 00994 | 619 | 0.079 | 0.032 |
| Sunrakh | 00093 | 620 | 0.980 | 0.394 |
| Sunrakh | 00767 | 622 | 0.032 | 0.013 |
| Sunrakh | 00760 | 623 | 0.002 | 0.001 |
| Sunrakh | 00314 | 682 | 0.202 | 0.082 |
| Sunrakh | 00093 | 683 | 0.038 | 0.016 |
| Sunrakh | 00093 | 684 | 39.466 | 15.972 |
| TOTAL | | | | |

| SWIPL LAND | | | | |
|------------|-----------|--------|---|--------|
| Location | Khata no. | Kh.no. | Owner (SNOW WHITE INFRASTRUCTURE PVT LTD) | |
| Chhatikara | 00347 | 37 | 2.432 | 0.980 |
| Sunrakh | 00532 | 594 | 4.767 | 1.929 |
| Sunrakh | 00760 | 595 | 5.291 | 0.121 |
| Sunrakh | 00035 | 596 | 1.185 | 0.480 |
| Sunrakh | 00035 | 597 | 1.063 | 0.431 |
| Sunrakh | 00035 | 599 | 4.757 | 1.929 |
| Sunrakh | 00095 | 600 | 1.580 | 0.640 |
| Sunrakh | 00532 | 601 | 1.740 | 0.705 |
| Sunrakh | 00764 | 602 | 0.077 | 0.031 |
| Sunrakh | 00760 | 603 | 0.240 | 0.097 |
| Sunrakh | 00315 | 604 | 1.461 | 0.591 |
| Sunrakh | 00035 | 605 | 2.690 | 1.089 |
| Sunrakh | 00314 | 606 | 2.135 | 0.864 |
| Sunrakh | 00760 | 607 | 0.049 | 0.020 |
| Sunrakh | 00035 | 611 | 1.860 | 0.753 |
| Sunrakh | 00035 | 612 | 1.384 | 0.560 |
| Sunrakh | 00764 | 613 | 0.094 | 0.038 |
| Sunrakh | 00100 | 614 | 1.450 | 0.587 |
| Sunrakh | 00760 | 615 | 0.002 | 0.001 |
| Sunrakh | 00436 | 617 | 0.220 | 0.089 |
| Sunrakh | 00764 | 619 | 0.005 | 0.002 |
| Sunrakh | 00033 | 620 | 0.502 | 0.203 |
| Sunrakh | 00767 | 622 | 0.054 | 0.022 |
| Sunrakh | 00760 | 623 | 0.015 | 0.006 |
| Sunrakh | 00314 | 682 | 1.130 | 0.467 |
| Sunrakh | 00033 | 683 | 1.893 | 0.766 |
| TOTAL | | | 32.881 | 13.314 |

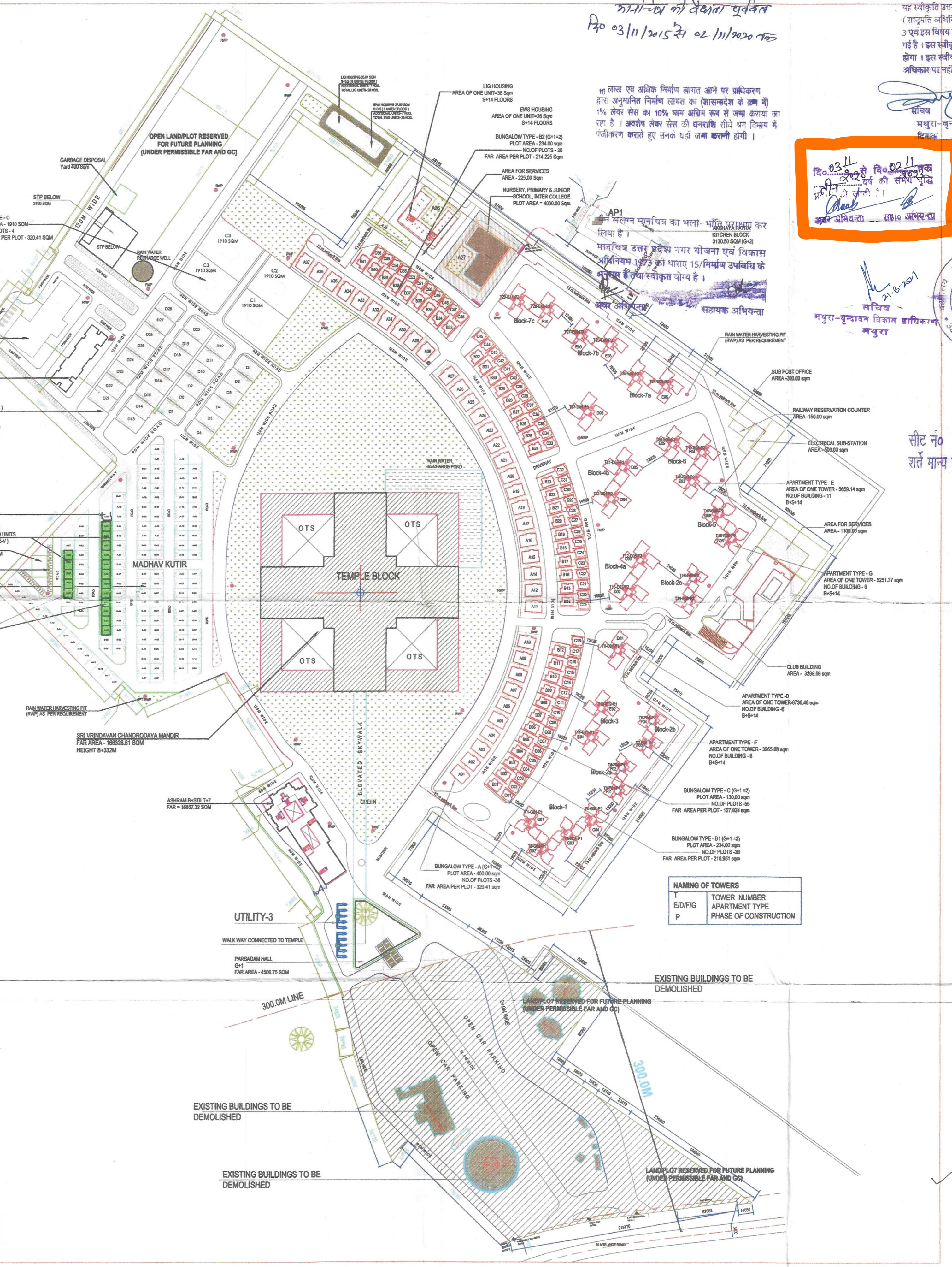
| IHF LAND | | | | |
|----------|-----------|--------|-----------------------------------|--------|
| Location | Khata no. | Kh.no. | Owner (INDIA HERITAGE FOUNDATION) | |
| Sunrakh | 00035 | 455 | 7.652 | 3.095 |
| Sunrakh | 00767 | 456 | 0.230 | 0.093 |
| Sunrakh | 00494 | 457 | 8.227 | 3.229 |
| Sunrakh | 00095 | 460 | 0.499 | 0.202 |
| Sunrakh | 00760 | 462 | 0.094 | 0.038 |
| Sunrakh | 00035 | 463 | 1.282 | 0.705 |
| Sunrakh | 00035 | 464 | 1.730 | 0.700 |
| Sunrakh | 00035 | 465 | 1.742 | 0.705 |
| Sunrakh | 00035 | 466 | 1.730 | 0.700 |
| Sunrakh | 00095 | 467 | 1.730 | 0.700 |
| Sunrakh | 00760 | 468 | 0.059 | 0.024 |
| Sunrakh | 00035 | 472 | 0.498 | 0.201 |
| Sunrakh | 00764 | 591 | 0.128 | 0.064 |
| Sunrakh | 00760 | 607 | 0.015 | 0.006 |
| Sunrakh | 00760 | 608 | 0.064 | 0.026 |
| TOTAL | | | 26.170 | 10.588 |

| IC LAND | | | | |
|----------|-----------|--------|--------------------------|-------|
| Location | Khata no. | Kh.no. | Owner (ISKCON CHARITIES) | |
| Sunrakh | 00033 | 620 | 5.468 | 2.213 |
| Sunrakh | 00033 | 621 | 1.470 | 0.595 |
| Sunrakh | 00767 | 622 | 0.124 | 0.050 |
| Sunrakh | 00760 | 623 | 0.000 | 0.012 |
| Sunrakh | 00033 | 683 | 1.492 | 0.604 |
| Sunrakh | 00035 | 684 | 0.200 | 0.081 |
| Sunrakh | 00033 | 685 | 1.854 | 0.750 |
| TOTAL | | | 10.638 | 4.305 |

| TAPP LAND | | | | |
|-----------|-----------|--------|--------------------------------------|-------|
| Location | Khata no. | Kh.no. | Owner (THE AKSHAYA PATRA FOUNDATION) | |
| Sunrakh | 00033 | 685 | 1.000 | 0.405 |
| TOTAL | | | 1.000 | 0.405 |



| मयूर-वृन्दावन पुनरीक्षित मयूर योजना अर्गनिक | |
|---|--|
| Sl. No. | Particulars |
| 1 | Area of the site |
| 2 | Area of the reserved land |
| 3 | Area of the reserved land for future planning |
| 4 | Area of the reserved land for future planning (under permissible far and gc) |
| 5 | Area of the reserved land for future planning (under permissible far and gc) |
| 6 | Area of the reserved land for future planning (under permissible far and gc) |
| 7 | Area of the reserved land for future planning (under permissible far and gc) |
| 8 | Area of the reserved land for future planning (under permissible far and gc) |
| 9 | Area of the reserved land for future planning (under permissible far and gc) |
| 10 | Area of the reserved land for future planning (under permissible far and gc) |
| 11 | Area of the reserved land for future planning (under permissible far and gc) |
| 12 | Area of the reserved land for future planning (under permissible far and gc) |
| 13 | Area of the reserved land for future planning (under permissible far and gc) |
| 14 | Area of the reserved land for future planning (under permissible far and gc) |
| 15 | Area of the reserved land for future planning (under permissible far and gc) |
| 16 | Area of the reserved land for future planning (under permissible far and gc) |
| 17 | Area of the reserved land for future planning (under permissible far and gc) |
| 18 | Area of the reserved land for future planning (under permissible far and gc) |
| 19 | Area of the reserved land for future planning (under permissible far and gc) |
| 20 | Area of the reserved land for future planning (under permissible far and gc) |
| 21 | Area of the reserved land for future planning (under permissible far and gc) |
| 22 | Area of the reserved land for future planning (under permissible far and gc) |
| 23 | Area of the reserved land for future planning (under permissible far and gc) |
| 24 | Area of the reserved land for future planning (under permissible far and gc) |
| 25 | Area of the reserved land for future planning (under permissible far and gc) |
| 26 | Area of the reserved land for future planning (under permissible far and gc) |
| 27 | Area of the reserved land for future planning (under permissible far and gc) |
| 28 | Area of the reserved land for future planning (under permissible far and gc) |
| 29 | Area of the reserved land for future planning (under permissible far and gc) |
| 30 | Area of the reserved land for future planning (under permissible far and gc) |
| 31 | Area of the reserved land for future planning (under permissible far and gc) |
| 32 | Area of the reserved land for future planning (under permissible far and gc) |
| 33 | Area of the reserved land for future planning (under permissible far and gc) |
| 34 | Area of the reserved land for future planning (under permissible far and gc) |
| 35 | Area of the reserved land for future planning (under permissible far and gc) |
| 36 | Area of the reserved land for future planning (under permissible far and gc) |
| 37 | Area of the reserved land for future planning (under permissible far and gc) |
| 38 | Area of the reserved land for future planning (under permissible far and gc) |
| 39 | Area of the reserved land for future planning (under permissible far and gc) |
| 40 | Area of the reserved land for future planning (under permissible far and gc) |
| 41 | Area of the reserved land for future planning (under permissible far and gc) |
| 42 | Area of the reserved land for future planning (under permissible far and gc) |
| 43 | Area of the reserved land for future planning (under permissible far and gc) |
| 44 | Area of the reserved land for future planning (under permissible far and gc) |
| 45 | Area of the reserved land for future planning (under permissible far and gc) |
| 46 | Area of the reserved land for future planning (under permissible far and gc) |
| 47 | Area of the reserved land for future planning (under permissible far and gc) |
| 48 | Area of the reserved land for future planning (under permissible far and gc) |
| 49 | Area of the reserved land for future planning (under permissible far and gc) |
| 50 | Area of the reserved land for future planning (under permissible far and gc) |
| 51 | Area of the reserved land for future planning (under permissible far and gc) |
| 52 | Area of the reserved land for future planning (under permissible far and gc) |
| 53 | Area of the reserved land for future planning (under permissible far and gc) |
| 54 | Area of the reserved land for future planning (under permissible far and gc) |
| 55 | Area of the reserved land for future planning (under permissible far and gc) |
| 56 | Area of the reserved land for future planning (under permissible far and gc) |
| 57 | Area of the reserved land for future planning (under permissible far and gc) |
| 58 | Area of the reserved land for future planning (under permissible far and gc) |
| 59 | Area of the reserved land for future planning (under permissible far and gc) |
| 60 | Area of the reserved land for future planning (under permissible far and gc) |
| 61 | Area of the reserved land for future planning (under permissible far and gc) |
| 62 | Area of the reserved land for future planning (under permissible far and gc) |
| 63 | Area of the reserved land for future planning (under permissible far and gc) |
| 64 | Area of the reserved land for future planning (under permissible far and gc) |
| 65 | Area of the reserved land for future planning (under permissible far and gc) |
| 66 | Area of the reserved land for future planning (under permissible far and gc) |
| 67 | Area of the reserved land for future planning (under permissible far and gc) |
| 68 | Area of the reserved land for future planning (under permissible far and gc) |
| 69 | Area of the reserved land for future planning (under permissible far and gc) |
| 70 | Area of the reserved land for future planning (under permissible far and gc) |
| 71 | Area of the reserved land for future planning (under permissible far and gc) |
| 72 | Area of the reserved land for future planning (under permissible far and gc) |
| 73 | Area of the reserved land for future planning (under permissible far and gc) |
| 74 | Area of the reserved land for future planning (under permissible far and gc) |
| 75 | Area of the reserved land for future planning (under permissible far and gc) |
| 76 | Area of the reserved land for future planning (under permissible far and gc) |
| 77 | Area of the reserved land for future planning (under permissible far and gc) |
| 78 | Area of the reserved land for future planning (under permissible far and gc) |
| 79 | Area of the reserved land for future planning (under permissible far and gc) |
| 80 | Area of the reserved land for future planning (under permissible far and gc) |
| 81 | Area of the reserved land for future planning (under permissible far and gc) |
| 82 | Area of the reserved land for future planning (under permissible far and gc) |
| 83 | Area of the reserved land for future planning (under permissible far and gc) |
| 84 | Area of the reserved land for future planning (under permissible far and gc) |
| 85 | Area of the reserved land for future planning (under permissible far and gc) |
| 86 | Area of the reserved land for future planning (under permissible far and gc) |
| 87 | Area of the reserved land for future planning (under permissible far and gc) |
| 88 | Area of the reserved land for future planning (under permissible far and gc) |
| 89 | Area of the reserved land for future planning (under permissible far and gc) |
| 90 | Area of the reserved land for future planning (under permissible far and gc) |
| 91 | Area of the reserved land for future planning (under permissible far and gc) |
| 92 | Area of the reserved land for future planning (under permissible far and gc) |
| 93 | Area of the reserved land for future planning (under permissible far and gc) |
| 94 | Area of the reserved land for future planning (under permissible far and gc) |
| 95 | Area of the reserved land for future planning (under permissible far and gc) |
| 96 | Area of the reserved land for future planning (under permissible far and gc) |
| 97 | Area of the reserved land for future planning (under permissible far and gc) |
| 98 | Area of the reserved land for future planning (under permissible far and gc) |
| 99 | Area of the reserved land for future planning (under permissible far and gc) |
| 100 | Area of the reserved land for future planning (under permissible far and gc) |



मानचित्र संख्या.....12.1V.11475
 यह स्वीकृत द्वारा प्रदेश योजना और विकास आयोग 1973 (राष्ट्रिय अधिनियम संख्या - 11 - 1973) की धारा 15 उपधारा 3 एवं इस विधय में सम्बन्धित विधयों/अधिनियमों के अनुसार की गई है। इस स्वीकृति से आपको कोई विशेष अधिकार प्राप्त नहीं होगा। इस स्वीकृति का कोई प्रभाव संपत्ति सम्बन्धी किसी अधिकार पर नहीं पड़ेगा और न ही कोई कानून लागू होगा।

10 लाख एक अधिक निर्माण लागत जाने पर प्रतिक्रिया हेतु अनुमति निर्माण लागत का (सातसदश के 30 में) 1% लेबर सेट का 10% भाग अधिम रूप से जमा कराया जा रहा है। अतः लेबर सेट की चर्चा/सीडी प्रम विधय में प्रतीकरण करते हुए उनके धन जमा करनी होगी।

मानचित्र संख्या 12.1V.11475 को धारा 15/निर्माण उपविधय के अनुसार है तथा स्वीकृत योग्य है।

अक्षय अभियन्ता सहायक अभियन्ता

दि. 03.11.2015 से दि. 02.11.2015 तक प्रतीकरण की जाती है।

अक्षय अभियन्ता सहायक अभियन्ता

मानचित्र संख्या 12.1V.11475 को धारा 15/निर्माण उपविधय के अनुसार है तथा स्वीकृत योग्य है।

अक्षय अभियन्ता सहायक अभियन्ता

सीट नं 4/2 पर चर्चा सीडी शर्त मान्य होगी।

REVISIONS

| No. | Description | Date |
|-----|----------------------|------------|
| 1 | As per approved plan | 03.11.2015 |
| 2 | As per approved plan | 03.11.2015 |
| 3 | As per approved plan | 03.11.2015 |
| 4 | As per approved plan | 03.11.2015 |
| 5 | As per approved plan | 03.11.2015 |
| 6 | As per approved plan | 03.11.2015 |
| 7 | As per approved plan | 03.11.2015 |
| 8 | As per approved plan | 03.11.2015 |
| 9 | As per approved plan | 03.11.2015 |
| 10 | As per approved plan | 03.11.2015 |

REVISIONS CHECKED

DATE: 03.11.2015

PROJECT NAME: Sri Radha Vrindavan Chandra Mandir, Krishna Lila Theme Park and Group Housing

OWNER: Hare Krishna Movement (Hare Krishna) and Associated Trust