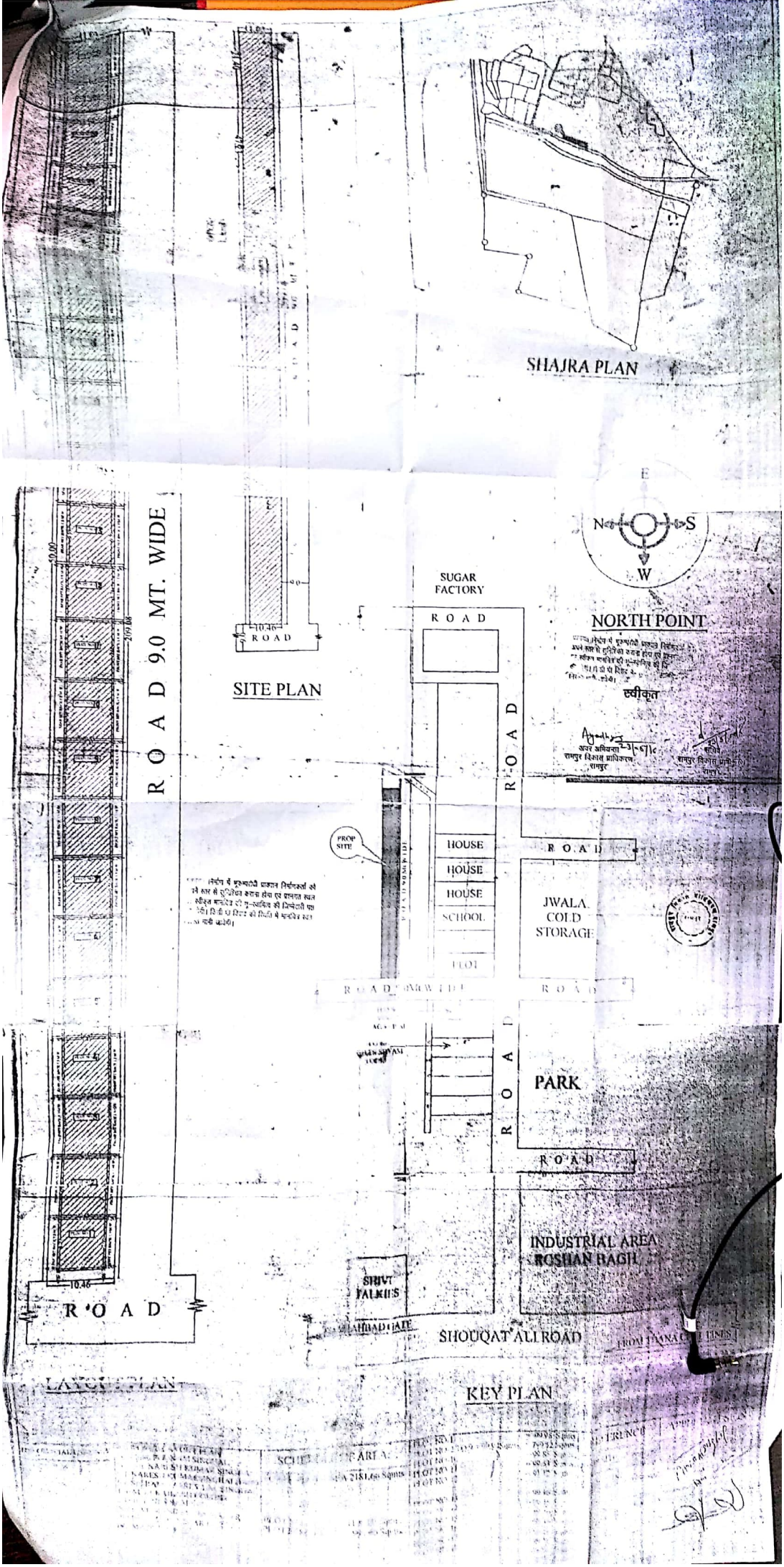

Scanned by CamScanner

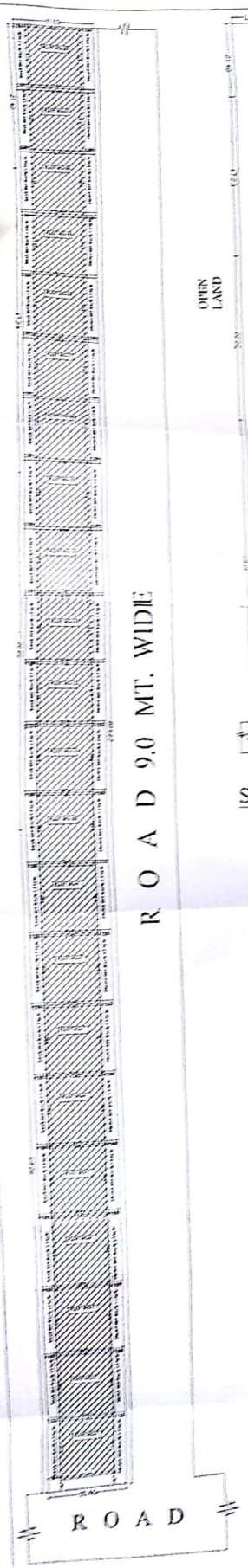

LAYOUT PLAN

SITE PLAN

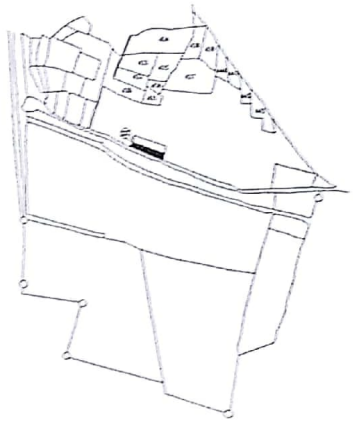

SHAJRA PLAN

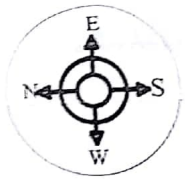

NORTH POINT

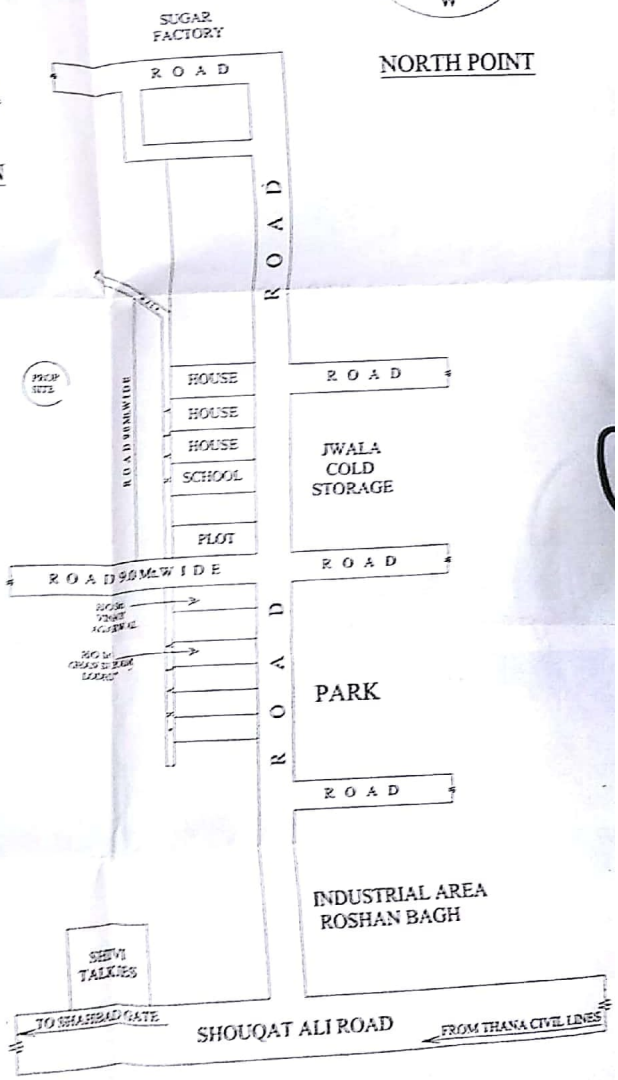

KEY PLAN

FOR OFFICIAL USE ONLY	PROPOSED LAYOUT PLAN	SCHEDULE OF AREA		REFERENCE	APPLICANT SI
		TOTAL PLOT AREA 2181.66 Sqmts.	PLOT NO-1 = 99.98 Sqmts	PROP SITE	
			PLOT NO-2 TO 9 = 99.98 Sqmts. = 799.52 Sqmts	SEWER LINE	
			PLOT NO-10 = 99.53 Sqmts	DRAIN	
			PLOT NO-11 = 91.11 Sqmts	PLOT BOUND	
			PLOT NO-12	ROAD	
			= 99.16 Sqmts	TREE	
			PLOT NO-13 = 99.16 Sqmts		
			PLOT NO-14 = 99.16 Sqmts		
			PLOT NO-15 = 99.16 Sqmts		
			PLOT NO-16 = 99.16 Sqmts		
			PLOT NO-17 = 99.16 Sqmts		
			PLOT NO-18 = 99.16 Sqmts		
			PLOT NO-19 = 99.16 Sqmts		
			PLOT NO-20 = 99.16 Sqmts		
			PLOT NO-21 = 99.16 Sqmts		
			PLOT NO-22		

Scanned by CamScanner