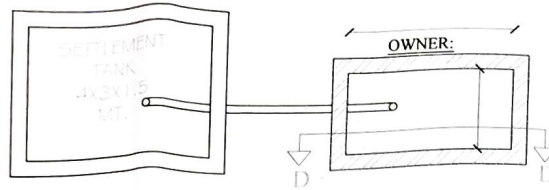
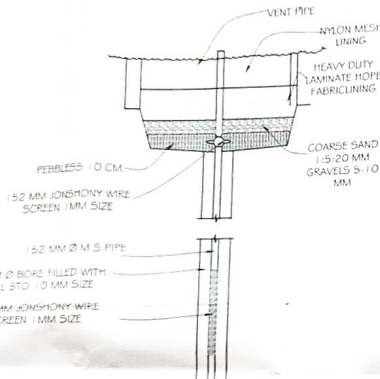


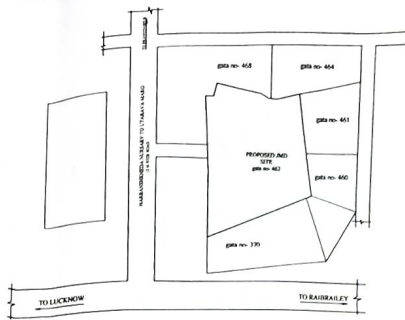
**SEWERAGE, ELECTRIC & WATER SUPPLY PLAN & RAIN WATER HARVESTING SCALE 1:100**



**PLAN OF RAIN WATER HARVESTING CHAMBER**



**SECTION D-D**



**KEY PLAN SCALE N.T.S.**

PLOTS DETAIL					
S.NO.	TYPE OF PLOT	SIZE OF PLOT	PLOT AREA (SQ.M)	NO.	TOTAL AREA (SQ.M)
1.)	FH-1	33.4MX36.5M	1219.1	1	1219.1
2.)	FH-2	15.7MX44.6M	700.22	1	700.22
3.)	FH-3	24.MX51.4M	1233.6	1	1233.6
4.)	FH-4	23.MX62.3M	1432.9	1	1432.9
5.)	FH-5	28.5MX81.5M	2322.75	1	2322.75
6.)	FH-6	28.4 MX74.2 M	2107.28	1	2107.28
7.)	FH-7	36.6MX27.6 M	1010.16	1	1010.16
8.)	FH-8	32.2MX31.2 M	1004.64	1	1004.64
<b>TOTAL AREA</b>				<b>8</b>	<b>11030.65</b>

PROPOSED LAYOUT PLAN OF FOR JMD GREEN PROMOTED BY JAI MEGA DEVELOPERS PVT LIMITED, AT BRAHMIDASPUR, TEHSIL- MOHANLALGANJ, LUCKNOW , U.P

LAND DETAIL		HECTARES(HA)
GATA NO.	462	1.26
FULL	FULL	
TOTAL		

**SUMMARY**  
 TOTAL LAND AREA - 12600 SQ.MT  
 ACHIEVED TOTAL PLOTTED AREA - 11030.65 SQ.MT  
 ACHIEVED ROAD AREA+GREEN AREA - 1569.35 SQ.MT  
 TOTAL AREA - 12600 SQ.MT

**SCALE 1:100** **NORTH**

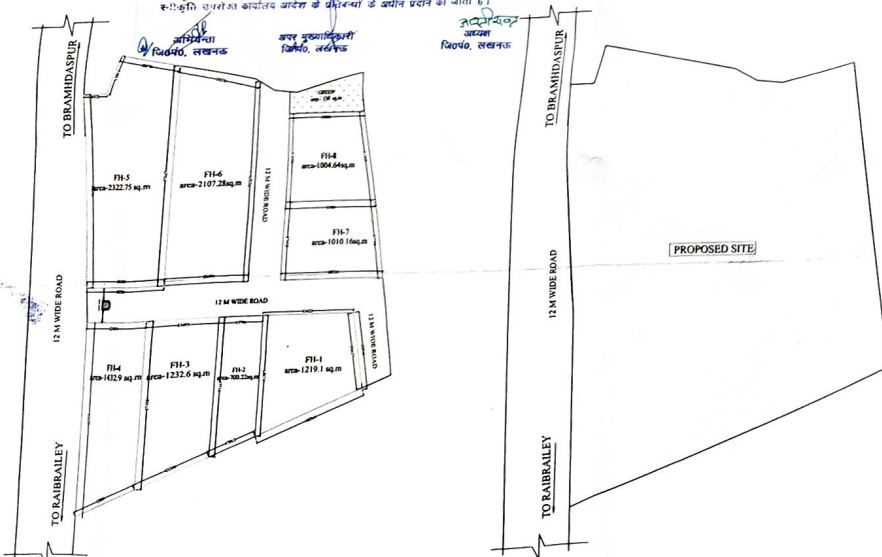
**SERVICES :-**  
 SEWERAGE - DIGESTOR  
 WATER SUPPLY - O.H.T TANK  
 DRAINAGE - KC DRAINS  
 RAIN WATER HARVESTING

- FARM HOUSE
- INSPECTION CHAMBER
- ELECTRIC POLE
- WATER SUPPLY(100 MM DIA.)
- RAIN WATER HARVESTING
- TREE

**MARCHMANIA**  
 Architects, Interior Designer & Landscaping  
 2/815, esanka state praveer army university, Gate No-03, mailhaour, gomti nagar, Lucknow, (UP)  
 Email- arshvi1989@gmail.com  
 Mob - 08081746833

**SIGN. OF OWNER**

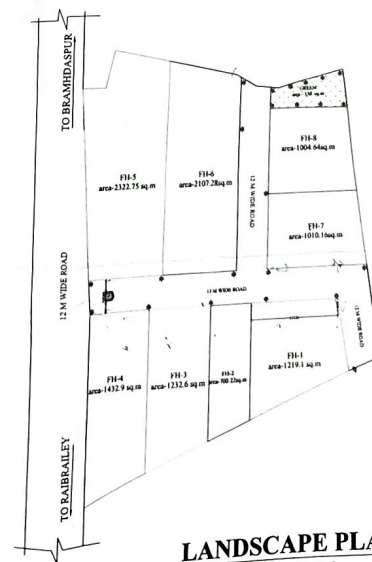
**SIGN. OF ARCHITECT**  
  
 M. S. VISITWAKAR  
 CAU 2018/01500  
 Lucknow, Uttar Pradesh, India  
 Mob: 9808174683



**LAYOUT PLAN SCALE 1:100**



**SITE PLAN SCALE 1:100**



**LANDSCAPE PLAN SCALE 1:100**