Project Title :SUBMISSION DRAWING FOR THE PROPOSED RESIDENTIAL LAYOUT PLAN (AFFORDABLE HOUSING UNDER POLICY 2021 (AHP 2021) AT KHASRA NO. - 1082m ,1090 & 1089m AT MORTA GHAZIABAD (U.P.) , Owner : M/s - SHARDA GARMENTS PVT. LTD. & M/s - ASHRAY INFO SOLUTIONS PVT. LTD.(Authorised Signatory) - Mr. - ARVIND SINGH RATHORE

File No	GDA/LD/22-23/1697	Sheet	1 / 5
Submission Date	2023-03-28	Scale	1:100

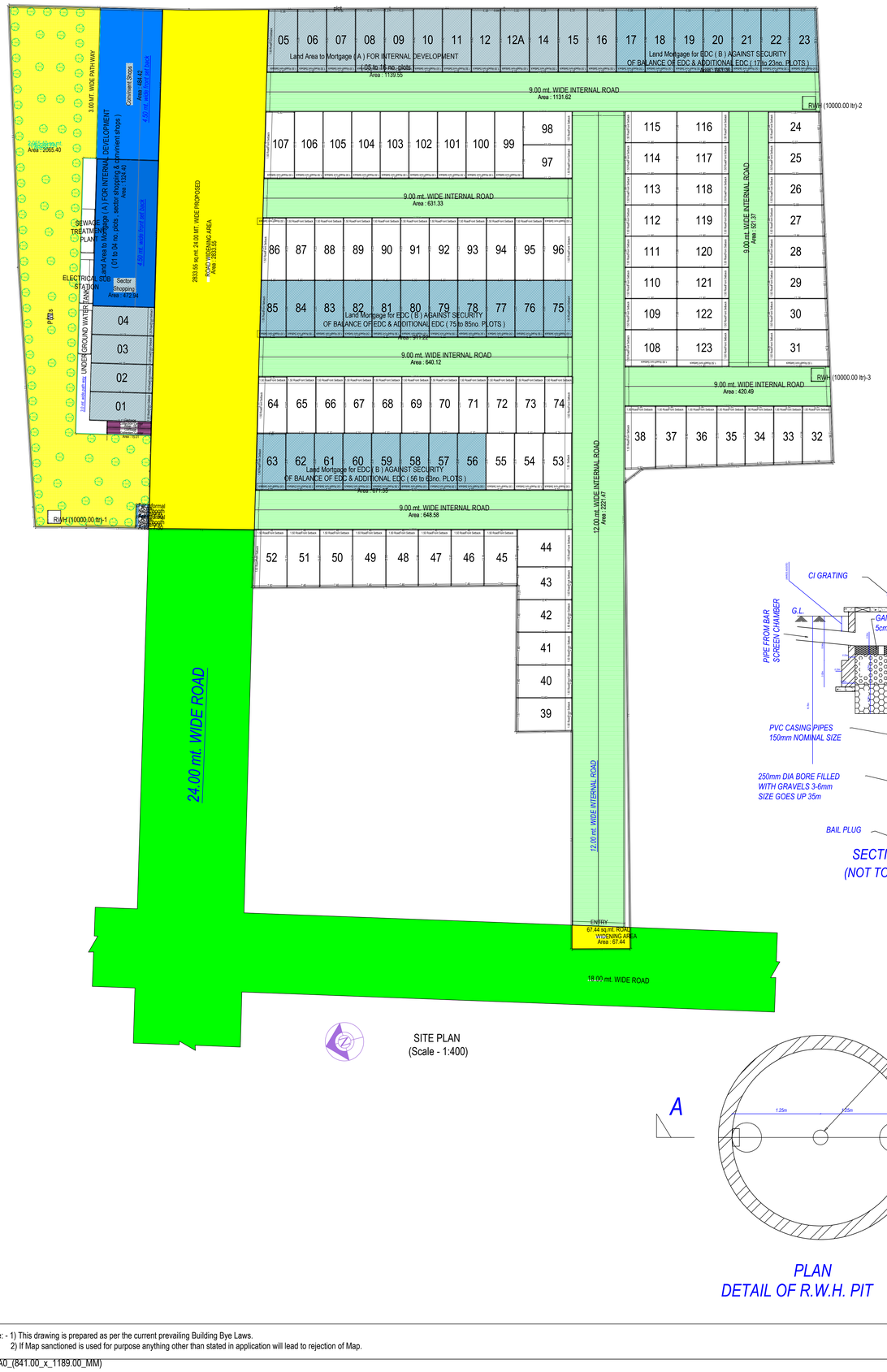

SITE PLAN
(Scale - 1:400)

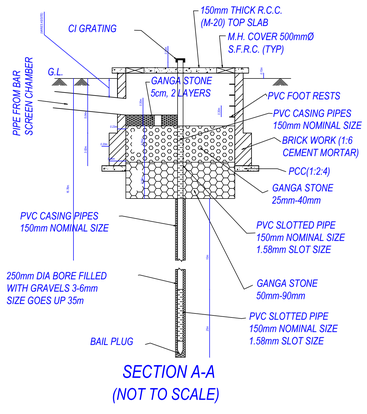

SECTION A-A
(NOT TO SCALE)

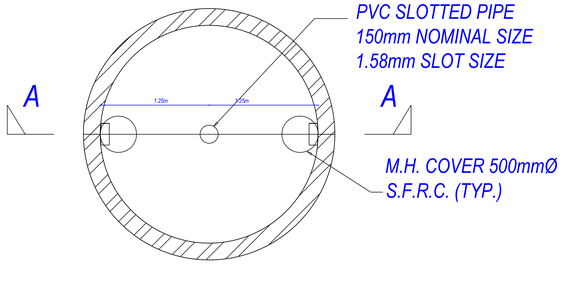

PLAN
DETAIL OF R.W.H. PIT

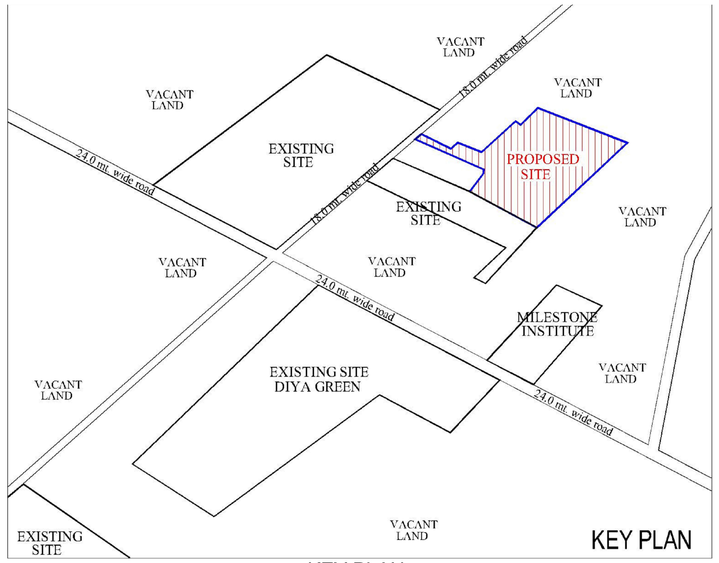

KEY PLAN

LAND MORTGAGE DETAIL

A) FOR INTERNAL DEVLOPMENT

TOTAL SALEABLE AREA = RESI.+CONV.SHOP.
= 11088.33 + 957.36
= 12045.69
20% AREA = 2409.13 SQ MT.

MORTGAGE AREA :-

1) CONV.SHOP.PLOT (C1) = 484.42
2) SECT.SHOP.PLOT (S1) = 472.94
3) RESI. PLOT 1to16 no = 1506.59

TOTAL = 2463.95 SQ.MT.

B) AGAINST SECURITY OF BALANCE OF EDC & ADDITIONAL EDC

AMOUNT WITH INTEREST = 4,38,93,000/-
SECTOR RATE = 19800/ SQ. MT.

PLOT AREA REQ = 2220 SQ.MT.
MORTGAGE AREA DETAIL :-
PLOT NO :- 17 to 23
75 to 85 = 2245.63 SQ. MT.
56 to 63

TOTAL 26 PLOT

A.	AREA STATEMENT	VERSION NO.: 1.0.94
		VERSION DATE: 30/03/2023
	PROJECT DETAIL:	
	Authority: Ghaziabad Development Authority	Plot Use: Residential
	AuthorityClass: Category A	Plot SubUse: Plotted Resi development / Plotted Housing
	AuthorityGrade: Development Authority (DA)	Development Plan: Zonal Development Plan
	CaseTrack: Regular	Land Use Zone: Residential use Zone
	Project Type: Layout Development	Land SubUse Zone: Residential Zone
	Nature of Development: NEW	Layout Type: NA
	Development Area: Undeveloped Area	
	SubDevelopment Area: Other Town Area	
	Special Project: NA	
	Site Address: District Ghaziabad,Tehsil Ghaziabad,Village:NA	
	AREA DETAILS :	Sq.Mts.
1.	Area of Plot As per record	-
	Document Area	23540.00
	As per site condition	23539.30
	Area of Plot Considered	20638.38
2.	Deduction for	
	(a)Proposed roads	2900.98
	Road Widening Area	2900.98
	(b)Any reservations	0.00
	Total(a + b)	2900.98
3.	Net Area of plot (1 - 2) AREA OF PLOT	20638.38
	Plot Area For Coverage	20638.38
	Plot Area For FSI	20638.38
	Perm. FSI Area (-)	0.00
	Total Perm. FSI area	0.00
6.	Total Built up area permissible at:	
	Permissible Coverage area (- %)	0.00
	Proposed Coverage Area (- %)	0.00
	Total Prop. Coverage Area (- %)	0.00
	Balance coverage area (- %)	0.00

-	Proposed Area at:			
	Proposed Built up	Existing Built up	Proposed F.S.I	Existing F.S.I
Total Area:	0.00	0.00	0.00	0.00
Total FSI Area:				0.00
AccessoryUse Area Added in BuiltUp Area:				117.61
Total BuiltUp Area:				117.61
Proposed F.S.I. consumed:				0.00

C.	Tenement Statement	
4.	Tenement Proposed At:	

Individual Amenity Check b)

Name	Minimum Area		Minimum Count	
	Reqd	Prop	Reqd	Prop
Comviment Shops	30.00	484.42	-	1.00
Sector Shopping	150.00	472.94	-	1.00
For informal Area Kiosk/booth/Plateform	15.00	15.00	-	2.00
Garbage Collection Center	30.00	30.02	2.00	2.00

Tenements Density Check

Net housing density	No Of Tenements			No Of Persons		
	Reqd	Perm	Prop	Reqd	Perm	Prop
750/Hec.	-	310	246	-	1548	1230

Green and open space Area

	Name	Prop. Area
	2,065.40 sq.mt. 10% GREEN AREA	2065.40

Land use analysis/Area distribution (Table 2c)

Area covered under	Proposed Area in sq. mt.	Percentage(%)
Plotted Area	11088.33	53.73
Road Area	6214.99	30.11
Garbage Collection Center	15.01	0.07
Garbage Collection Center	15.01	0.07
For informal Area Kiosk/booth /Plateform	7.50	0.04
For informal Area Kiosk/booth /Plateform	7.50	0.04
Sector Shopping	472.94	2.29
Comviment Shops	484.42	2.35
Public Open Space	2065.40	10.01
Other Area	267.28	1.30
Total net layout	20638.37	100.00

Tree Details (Table 3h)

Plot	Name	Nos Of Trees	
		Reqd	Prop
plot	Tree	-	104

Color Notes

COLOR INDEX
PLOT BOUNDARY
ABUTTING ROAD
PROPOSED CONSTRUCTION
COMMON PLOT
ROAD ALIGNMENT (ROAD WIDENING AREA)
FUTURE T.P.SCHEME DEDUCTION AREA
EXISTING (To be retained)
EXISTING (To be demolished)

OWNER'S NAME AND SIGNATURE
M/s Sharda Garments Pvt. Ltd.,utkarshrathore1@gmail.com,8587890008 M/s Ashray Infra Solutions Pvt. Ltd.,utkarshrathore1@gmail.com,8587890008
ARCH/ENG'S NAME AND SIGNATURE
ANUJ AGARWAL CA/96/19503 Digitally signed by Anuj Agarwal Date: 08 Jun 2023 17:27:56 Designation: Architect
Ghaziabad Development Authority
Signature Not Verified

Building Plan Application Number
GDA/LD/22-23/1697
Sanctioned On
10 Jun 2023
Valid Till
23 Jun 2028
Approved By
Chandra Prakash Tripathi (Chief Architect and Town Planner/Additional
Examined By
Bhagwan Das Maurya (Junior engineer)
Dhananjay Singh (Assistant Engineer)
Bhagwan Das Maurya (Junior engineer)
Dhananjay Singh (Assistant Engineer)
Bhagwan Das Maurya (Junior engineer)
Dhananjay Singh (Assistant Engineer)

Note: - 1) This drawing is prepared as per the current prevailing Building Bye Laws.
2) If Map sanctioned is used for purpose anything other than stated in application will lead to rejection of Map.

Total Plot Area: - 20638.38	Total FAR Area: - 0.00
Total Coverage Area: - 0.00	Total BUA Area: - 0.00

ISO_A0_(841.00_x_1189.00_MM)

The correctness and accuracy of Proposal Information and drawing is a responsibility of PO/Owner. Accuracy of Scrutiny Report is subject to accuracy of end-user provided data, 3rd party software/hardware/services, etc. SoftTech Engineers Ltd. is not liable for any damages which may arise from use, or inability to use the Application. Texts printed in 'Italics' and 'Blue' color are user inputs, which are not verified and not generated by scrutiny software.

Project Title :SUBMISSION DRAWING FOR THE PROPOSED RESIDENTIAL LAYOUT PLAN (AFFORDABLE HOUSING UNDER POLICY 2021 (AHP 2021) AT KHASRA NO. - 1082m ,1090 & 1089m AT MORTA GHAZIABAD (U.P.) , Owner : M/s - SHARDA GARMENTS PVT. LTD. & M/s - ASHRAY INFO SOLUTIONS PVT. LTD.(Authorised Signatory) - Mr. - ARVIND SINGH RATHORE

File No	GDA/LD/22-23/1697	Sheet	2 / 5
Submission Date	2023-03-28	Scale	1:100

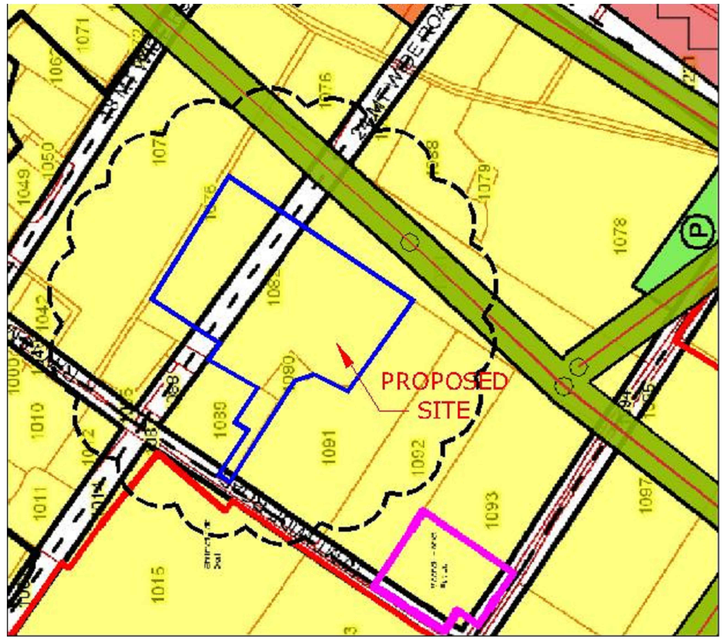

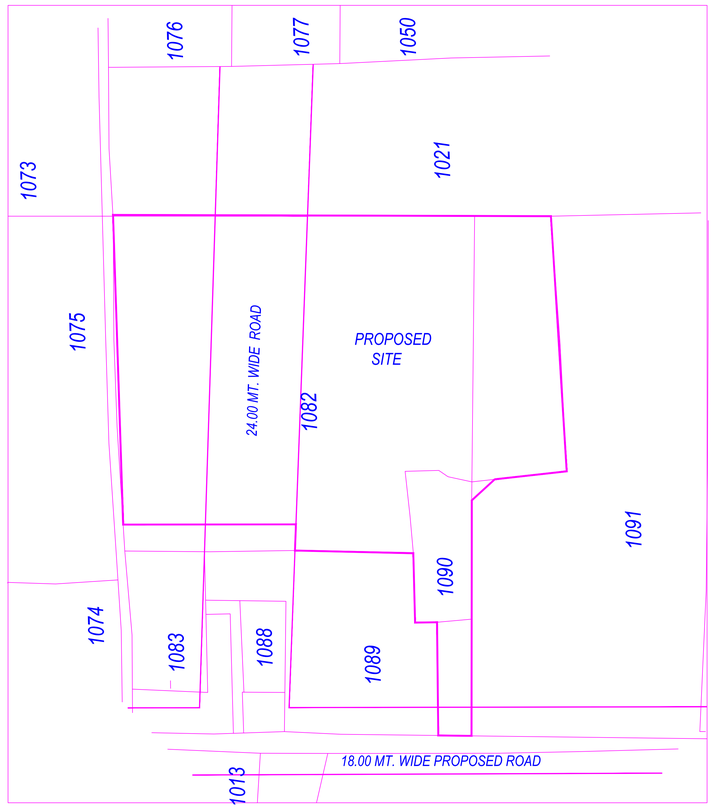

Individual Plot Area

Plot No.	Abutting Road	Plot Area		Coverage			FAR Area	
		Total	Proposed	Total	Ground	Upto 1st Floor	Total	Upto 1st Floor
1	18.00 MT. WIDE INTERNAL ROAD	40.00	34.80	0.00	0.00	0.00	0.00	0.00
2	18.00 MT. WIDE INTERNAL ROAD	40.00	37.75	0.00	0.00	0.00	0.00	0.00
3	18.00 MT. WIDE INTERNAL ROAD	40.00	37.75	0.00	0.00	0.00	0.00	0.00
4	18.00 MT. WIDE INTERNAL ROAD	40.00	37.75	0.00	0.00	0.00	0.00	0.00
5	18.00 MT. WIDE INTERNAL ROAD	40.00	36.68	0.00	0.00	0.00	0.00	0.00
6	18.00 MT. WIDE INTERNAL ROAD	40.00	34.14	0.00	0.00	0.00	0.00	0.00
7	18.00 MT. WIDE INTERNAL ROAD	40.00	34.40	0.00	0.00	0.00	0.00	0.00
8	18.00 MT. WIDE INTERNAL ROAD	40.00	34.75	0.00	0.00	0.00	0.00	0.00
9	18.00 MT. WIDE INTERNAL ROAD	40.00	34.95	0.00	0.00	0.00	0.00	0.00
10	18.00 MT. WIDE INTERNAL ROAD	40.00	34.83	0.00	0.00	0.00	0.00	0.00
11	18.00 MT. WIDE INTERNAL ROAD	40.00	34.67	0.00	0.00	0.00	0.00	0.00
12	18.00 MT. WIDE INTERNAL ROAD	40.00	34.88	0.00	0.00	0.00	0.00	0.00
13	18.00 MT. WIDE INTERNAL ROAD	40.00	35.01	0.00	0.00	0.00	0.00	0.00
14	18.00 MT. WIDE INTERNAL ROAD	40.00	35.07	0.00	0.00	0.00	0.00	0.00
15	18.00 MT. WIDE INTERNAL ROAD	40.00	35.73	0.00	0.00	0.00	0.00	0.00
16	18.00 MT. WIDE INTERNAL ROAD	40.00	36.00	0.00	0.00	0.00	0.00	0.00
17	18.00 MT. WIDE INTERNAL ROAD	40.00	36.27	0.00	0.00	0.00	0.00	0.00
18	18.00 MT. WIDE INTERNAL ROAD	40.00	36.45	0.00	0.00	0.00	0.00	0.00
19	18.00 MT. WIDE INTERNAL ROAD	40.00	36.67	0.00	0.00	0.00	0.00	0.00
20	18.00 MT. WIDE INTERNAL ROAD	40.00	36.75	0.00	0.00	0.00	0.00	0.00
21	18.00 MT. WIDE INTERNAL ROAD	40.00	110.80	0.00	0.00	0.00	0.00	0.00
22	18.00 MT. WIDE INTERNAL ROAD	40.00	37.34	0.00	0.00	0.00	0.00	0.00
23	18.00 MT. WIDE INTERNAL ROAD	40.00	36.87	0.00	0.00	0.00	0.00	0.00
24	18.00 MT. WIDE INTERNAL ROAD	40.00	37.02	0.00	0.00	0.00	0.00	0.00
25	18.00 MT. WIDE INTERNAL ROAD	40.00	36.87	0.00	0.00	0.00	0.00	0.00
26	18.00 MT. WIDE INTERNAL ROAD	40.00	36.77	0.00	0.00	0.00	0.00	0.00
27	18.00 MT. WIDE INTERNAL ROAD	40.00	36.97	0.00	0.00	0.00	0.00	0.00
28	18.00 MT. WIDE INTERNAL ROAD	40.00	36.97	0.00	0.00	0.00	0.00	0.00
29	18.00 MT. WIDE INTERNAL ROAD	40.00	36.97	0.00	0.00	0.00	0.00	0.00
30	18.00 MT. WIDE INTERNAL ROAD	40.00	36.97	0.00	0.00	0.00	0.00	0.00
31	18.00 MT. WIDE INTERNAL ROAD	40.00	36.97	0.00	0.00	0.00	0.00	0.00
32	18.00 MT. WIDE INTERNAL ROAD	40.00	36.97	0.00	0.00	0.00	0.00	0.00
33	18.00 MT. WIDE INTERNAL ROAD	40.00	36.97	0.00	0.00	0.00	0.00	0.00
34	18.00 MT. WIDE INTERNAL ROAD	40.00	36.97	0.00	0.00	0.00	0.00	0.00
35	18.00 MT. WIDE INTERNAL ROAD	40.00	36.97	0.00	0.00	0.00	0.00	0.00
36	18.00 MT. WIDE INTERNAL ROAD	40.00	36.97	0.00	0.00	0.00	0.00	0.00
37	18.00 MT. WIDE INTERNAL ROAD	40.00	36.97	0.00	0.00	0.00	0.00	0.00
38	18.00 MT. WIDE INTERNAL ROAD	40.00	36.97	0.00	0.00	0.00	0.00	0.00
39	18.00 MT. WIDE INTERNAL ROAD	40.00	36.97	0.00	0.00	0.00	0.00	0.00
40	18.00 MT. WIDE INTERNAL ROAD	40.00	36.97	0.00	0.00	0.00	0.00	0.00
41	18.00 MT. WIDE INTERNAL ROAD	40.00	36.97	0.00	0.00	0.00	0.00	0.00
42	18.00 MT. WIDE INTERNAL ROAD	40.00	36.97	0.00	0.00	0.00	0.00	0.00
43	18.00 MT. WIDE INTERNAL ROAD	40.00	36.97	0.00	0.00	0.00	0.00	0.00
44	18.00 MT. WIDE INTERNAL ROAD	40.00	36.97	0.00	0.00	0.00	0.00	0.00
45	18.00 MT. WIDE INTERNAL ROAD	40.00	36.97	0.00	0.00	0.00	0.00	0.00
46	18.00 MT. WIDE INTERNAL ROAD	40.00	36.97	0.00	0.00	0.00	0.00	0.00
47	18.00 MT. WIDE INTERNAL ROAD	40.00	36.97	0.00	0.00	0.00	0.00	0.00
48	18.00 MT. WIDE INTERNAL ROAD	40.00	36.97	0.00	0.00	0.00	0.00	0.00
49	18.00 MT. WIDE INTERNAL ROAD	40.00	36.97	0.00	0.00	0.00	0.00	0.00
50	18.00 MT. WIDE INTERNAL ROAD	40.00	36.97	0.00	0.00	0.00	0.00	0.00
51	18.00 MT. WIDE INTERNAL ROAD	40.00	36.97	0.00	0.00	0.00	0.00	0.00
52	18.00 MT. WIDE INTERNAL ROAD	40.00	36.97	0.00	0.00	0.00	0.00	0.00
53	18.00 MT. WIDE INTERNAL ROAD	40.00	36.97	0.00	0.00	0.00	0.00	0.00
54	18.00 MT. WIDE INTERNAL ROAD	40.00	36.97	0.00	0.00	0.00	0.00	0.00
55	18.00 MT. WIDE INTERNAL ROAD	40.00	36.97	0.00	0.00	0.00	0.00	0.00
56	18.00 MT. WIDE INTERNAL ROAD	40.00	36.97	0.00	0.00	0.00	0.00	0.00
57	18.00 MT. WIDE INTERNAL ROAD	40.00	36.97	0.00	0.00	0.00	0.00	0.00
58	18.00 MT. WIDE INTERNAL ROAD	40.00	36.97	0.00	0.00	0.00	0.00	0.00
59	18.00 MT. WIDE INTERNAL ROAD	40.00	36.97	0.00	0.00	0.00	0.00	0.00
60	18.00 MT. WIDE INTERNAL ROAD	40.00	36.97	0.00	0.00	0.00	0.00	0.00
61	18.00 MT. WIDE INTERNAL ROAD	40.00	36.97	0.00	0.00	0.00	0.00	0.00
62	18.00 MT. WIDE INTERNAL ROAD	40.00	36.97	0.00	0.00	0.00	0.00	0.00
63	18.00 MT. WIDE INTERNAL ROAD	40.00	36.97	0.00	0.00	0.00	0.00	0.00
64	18.00 MT. WIDE INTERNAL ROAD	40.00	36.97	0.00	0.00	0.00	0.00	0.00
65	18.00 MT. WIDE INTERNAL ROAD	40.00	36.97	0.00	0.00	0.00	0.00	0.00
66	18.00 MT. WIDE INTERNAL ROAD	40.00	36.97	0.00	0.00	0.00	0.00	0.00
67	18.00 MT. WIDE INTERNAL ROAD	40.00	36.97	0.00	0.00	0.00	0.00	0.00
68	18.00 MT. WIDE INTERNAL ROAD	40.00	36.97	0.00	0.00	0.00	0.00	0.00
69	18.00 MT. WIDE INTERNAL ROAD	40.00	36.97	0.00	0.00	0.00	0.00	0.00
70	18.00 MT. WIDE INTERNAL ROAD	40.00	36.97	0.00	0.00	0.00	0.00	0.00
71	18.00 MT. WIDE INTERNAL ROAD	40.00	36.97	0.00	0.00	0.00	0.00	0.00
72	18.00 MT. WIDE INTERNAL ROAD	40.00	36.97	0.00	0.00	0.00	0.00	0.00
73	18.00 MT. WIDE INTERNAL ROAD	40.00	36.97	0.00	0.00	0.00	0.00	0.00
74	18.00 MT. WIDE INTERNAL ROAD	40.00	36.97	0.00	0.00	0.00	0.00	0.00
75	18.00 MT. WIDE INTERNAL ROAD	40.00	36.97	0.00	0.00	0.00	0.00	0.00
76	18.00 MT. WIDE INTERNAL ROAD	40.00	36.97	0.00	0.00	0.00	0.00	0.00
77	18.00 MT. WIDE INTERNAL ROAD	40.00	36.97	0.00	0.00	0.00	0.00	0.00
78	18.00 MT. WIDE INTERNAL ROAD	40.00	36.97	0.00	0.00	0.00	0.00	0.00
79	18.00 MT. WIDE INTERNAL ROAD	40.00	36.97	0.00	0.00	0.00	0.00	0.00
80	18.00 MT. WIDE INTERNAL ROAD	40.00	36.97	0.00	0.00	0.00	0.00	0.00
81	18.00 MT. WIDE INTERNAL ROAD	40.00	36.97	0.00	0.00	0.00	0.00	0.00
82	18.00 MT. WIDE INTERNAL ROAD	40.00	36.97	0.00	0.00	0.00	0.00	0.00
83	18.00 MT. WIDE INTERNAL ROAD	40.00	36.97	0.00	0.00	0.00	0.00	0.00
84	18.00 MT. WIDE INTERNAL ROAD	40.00	36.97	0.00	0.00	0.00	0.00	0.00
85	18.00 MT. WIDE INTERNAL ROAD	40.00	36.97	0.00	0.00	0.00	0.00	0.00
86	18.00 MT. WIDE INTERNAL ROAD	40.00	36.97	0.00	0.00	0.00	0.00	0.00
87	18.00 MT. WIDE INTERNAL ROAD	40.00	36.97	0.00	0.00	0.00	0.00	0.00
88	18.00 MT. WIDE INTERNAL ROAD	40.00	36.97	0.00	0.00	0.00	0.00	0.00
89	18.00 MT. WIDE INTERNAL ROAD	40.00	36.97	0.00	0.00	0.00	0.00	0.00
90	18.00 MT. WIDE INTERNAL ROAD	40.00	36.97	0.00	0.00	0.00	0.00	0.00
91	18.00 MT. WIDE INTERNAL ROAD	40.00	36.97	0.00	0.00	0.00	0.00	0.00
92	18.00 MT. WIDE INTERNAL ROAD	40.00	36.97	0.00	0.00	0.00	0.00	0.00
93	18.00 MT. WIDE INTERNAL ROAD	40.00	36.97	0.00	0.00	0.00	0.00	0.00
94	18.00 MT. WIDE INTERNAL ROAD	40.00	36.97	0.00	0.00	0.00	0.00	0.00
95	18.00 MT. WIDE INTERNAL ROAD	40.00	36.97	0.00	0.00	0.00	0.00	0.00
96	18.00 MT. WIDE INTERNAL ROAD	40.00	36.97	0.00	0.00	0.00	0.00	0.00
97	18.00 MT. WIDE INTERNAL ROAD	40.00	36.97	0.00	0.00	0.00	0.00	0.00
98	18.00 MT. WIDE INTERNAL ROAD	40.00	36.97	0.00	0.00	0.00	0.00	0.00
99	18.00 MT. WIDE INTERNAL ROAD	40.00	36.97	0.00	0.00	0.00	0.00	0.00
100	18.00 MT. WIDE INTERNAL ROAD	40.00	36.97	0.00	0.00	0.00	0.00	0.00
101	18.00 MT. WIDE INTERNAL ROAD	40.00	36.97	0.00	0.00	0.00	0.00	0.00
102	18.00 MT. WIDE INTERNAL ROAD	40.00	36.97	0.00	0.00	0.00	0.00	0.00
103	18.00 MT. WIDE INTERNAL ROAD	40.00	36.97	0.00	0.00	0.00	0.00	0.00
104	18.00 MT. WIDE INTERNAL ROAD	40.00	36.97	0.00	0.00	0.00	0.00	0.00
105	18.00 MT. WIDE INTERNAL ROAD	40.00	36.97	0.00	0.00	0.00	0.00	0.00
106	18.00 MT. WIDE INTERNAL ROAD	40.00	36.97	0.00	0.00	0.00	0.00	0.00
107	18.00 MT. WIDE INTERNAL ROAD	40.00	36.97	0.00	0.00	0.00	0.00	0.00
108	18.00 MT. WIDE INTERNAL ROAD	40.00	36.97	0.00	0.00	0.00	0.00	0.00
109	18.00 MT. WIDE INTERNAL ROAD	40.00	36.97	0.00	0.00	0.00	0.00	0.00
110	18.00 MT. WIDE INTERNAL ROAD	40.00	36.97	0.00	0.00	0.00	0.00	0.00
111	18.00 MT. WIDE INTERNAL ROAD	40.00	36.97	0.00	0.00	0.00	0.00	0.00
112	18.00 MT. WIDE INTERNAL ROAD	40.00	36.97	0.00	0.00	0.00	0.00	0.00
113	18.00 MT. WIDE INTERNAL ROAD	40.00	36.97	0.00	0.00	0.00	0.00	0.00
114	18.00 MT. WIDE INTERNAL ROAD	40.00	36.97	0.00	0.00	0.00	0.00	0.00
115	18.00 MT. WIDE INTERNAL ROAD	40.00	36.97	0.00	0.00	0.00	0.00	0.00
116	18.00 MT. WIDE INTERNAL ROAD	40.00	36.97	0.00	0.00	0.00	0.00	0.00
117	18.00 MT. WIDE INTERNAL ROAD	40.00	36.97	0.00	0.00	0.00	0.00	0.00
118	18.00 MT. WIDE INTERNAL ROAD	40.00	36.97	0.00	0.00	0.00	0.00	0.00
119	18.00 MT. WIDE INTERNAL ROAD	40.00	36.97	0.00	0.00	0.00	0.00	0.00
120	18.00 MT. WIDE INTERNAL ROAD	40.00	36.97	0.00	0.00	0.00	0.00	0.00
121	18.00 MT. WIDE INTERNAL ROAD	40.00	36.97	0.00	0.00	0.00	0.00	0.00
122	18.00 MT. WIDE INTERNAL ROAD	40.00	36.97	0.00	0.00	0.00	0.00	0.00
123	18.00 MT. WIDE INTERNAL ROAD	40.00	36.97	0.00	0.00	0.00	0.00	0.00
124	18.00 MT. WIDE INTERNAL ROAD	40.00	36.97	0.00	0.00	0.00	0.00	0.00
125	18.00 MT. WIDE INTERNAL ROAD	40.00	36.97	0.00	0.00	0.00	0.00	0.00
126	18.00 MT. WIDE INTERNAL ROAD	40.00	36.97	0.00	0.00	0.00	0.00	0.00
127	18.00 MT. WIDE INTERNAL ROAD	40.00	36.97	0.00	0.00	0.00	0.00	0.00
128	18.00 MT. WIDE INTERNAL ROAD	40.00	36.97	0.00	0.00	0.00	0.00	0.00
129	18.00 MT. WIDE INTERNAL ROAD	40.00	36.97	0.00	0.00	0.00	0.00	0.00
130	18.00 MT. WIDE INTERNAL ROAD	40.00	36.97	0.00	0.00	0.00	0.00	0.00
131	18.00 MT. WIDE INTERNAL ROAD	40.00	36.97	0.00	0.00	0.00	0.00	0.00
132	18.00 MT. WIDE INTERNAL ROAD	40.00	36.97	0.00	0.00	0.00	0.00	0.00
133	18.00 MT. WIDE INTERNAL ROAD	40.00	36.97	0.00	0.00	0.00	0.00	0.00
134	18.00 MT. WIDE INTERNAL ROAD	40.00	36.97	0.00	0.00	0.00	0.00	0.00
135	18.00 MT. WIDE INTERNAL ROAD	40.00	36.97	0.00	0.00	0.00	0.00	0.00
136	18.00 MT. WIDE INTERNAL ROAD	40.00	36.97	0.00	0.00	0.00	0.00	0.00
137	18.00 MT. WIDE INTERNAL ROAD	40.00	36.97	0.00	0.00	0.00	0.00	0.00
138	18.00 MT. WIDE INTERNAL ROAD	40.00	36.97	0.00	0.00	0.00	0.00	0.00
139	18.00 MT. WIDE INTERNAL ROAD	40.00	36.97	0.00	0.00	0.00	0.00	0.00
140	18.00 MT. WIDE INTERNAL ROAD	40.00	36.97	0.00	0.00	0.00	0.00	0.00
141	18.00 MT. WIDE INTERNAL ROAD	40.00	36.97	0.00	0.00	0.00	0.00	0.00
142	18.00 MT. WIDE INTERNAL ROAD	40.00	36.97	0.00	0.00	0.00	0.00	0.00
143	18.00 MT. WIDE INTERNAL ROAD	40.00	36.97	0.00	0.00	0.00	0.00	0.00
144	18.00 MT. WIDE INTERNAL ROAD	40.00	36.97	0.00	0.00	0.00	0.00	0.00
145	18.00 MT. WIDE INTERNAL ROAD	40.00	36.97	0.00	0.00	0.00	0.00	0.00
146	18.00 MT. WIDE INTERNAL ROAD	40.00	36.97	0.00	0.00	0.00	0.00	0.00
147	18.00 MT. WIDE INTERNAL ROAD	40.00	36.97	0.00	0.00	0.00	0.00	0.00
148	18.00 MT. WIDE INTERNAL ROAD	40.00	36.97	0.00	0.00	0.00	0.00	0.00
149	18.00 MT. WIDE INTERNAL ROAD	40.00	36.97	0.00	0.00	0.00	0.00	0.00
150	18.00 MT. WIDE INTERNAL ROAD	40.00	36.97	0.00	0.00	0.00	0.00	0.00
151	18.00 MT. WIDE INTERNAL ROAD	40.00	36.97	0.00	0.00	0.00	0.00	0.00
152	18.00 MT. WIDE INTERNAL ROAD	40.00	36.97	0.00	0.00	0.00	0.00	0.00
153	18.00 MT. WIDE INTERNAL ROAD	40.00	36.97	0.00	0.00	0.00	0.00	0.00
154	18.00 MT. WIDE INTERNAL ROAD	40.00	36.97	0.00	0.00	0.00	0.00	0.00
155	18.00 MT. WIDE INTERNAL ROAD	40.00	36.97	0.00	0.00	0.00	0.00	0.00
156	18.00 MT. WIDE INTERNAL ROAD	40.00	36.97	0.00	0.00	0.00	0.00	0.00
157	18.00 MT. WIDE INTERNAL ROAD	40.00	36.97	0.00	0.00	0.00	0.00	0.00
158	18.00 MT. WIDE INTERNAL ROAD	40.00	36.97	0.00	0.00	0.00	0.00	0.00
159	18.00 MT. WIDE INTERNAL ROAD	40.00	36.97	0.00	0.00	0.00	0.00	0.00
160	18.00 MT. WIDE INTERNAL ROAD	40.00	36.97	0.00	0.00	0.00	0.00	0.00
161	18.00 MT. WIDE INTERNAL ROAD	40.00	36.97	0.00	0.00	0.00	0.00	0.00
162	18.00 MT. WIDE INTERNAL ROAD	40.00	36.97	0.00	0.00	0.00	0.00	0.00
163	18.00 MT. WIDE INTERNAL ROAD	40.00	36.97	0.00	0.00	0.00	0.00	0.00
164	18.00 MT. WIDE INTERNAL ROAD	40.00	36.97	0.00	0.00	0.00	0.00	0.00
165	18.00 MT. WIDE INTERNAL ROAD	40.00	36.97	0.00	0.00	0.00	0.00	0.00
166	18.00 MT. WIDE INTERNAL ROAD	40.00	36.97	0.00	0.00	0.00	0.00	0.00
167	18.00 MT. WIDE INTERNAL ROAD	40.00	36.97	0.00	0.00	0.00	0.00	0.00
168	18.00 MT. WIDE INTERNAL ROAD	40.00	36.97	0.00	0.00	0.00	0.00	0.00
169	18.00 MT. WIDE INTERNAL ROAD	40.00	36.97	0.00	0.00	0.00	0.00	0.00
170	18.00 MT. WIDE INTERNAL ROAD	40.00	36.97	0.00	0.00	0.00	0.00	0.00
171	18.00 MT. WIDE INTERNAL ROAD	40.00	36.97	0.00	0.00	0.00	0.00	0.00
172	18.00 MT. WIDE INTERNAL ROAD	40.00	36.97	0.00	0.00	0.00	0.00	0.00
173	18.00 MT. WIDE INTERNAL ROAD	40.00	36.97	0.00	0.00	0.00	0.00	0.00
174	18.00 MT. WIDE INTERNAL ROAD	40.00	36.97	0.00	0.00	0.00	0.00	0.00
175	18.00 MT. WIDE INTERNAL ROAD	40.00	36.97	0.00	0.00	0.00	0.00	0.00
176	18.00 MT. WIDE INTERNAL ROAD	40.00	36.97	0.00	0.00	0.00	0.00	0.00
177	18.00 MT. WIDE INTERNAL ROAD	40.00	36.97	0.00	0.00	0.00	0.00	0.00
178	18.00 MT. WIDE INTERNAL ROAD	40.00	36.97	0.00	0.00	0.00	0.00	0.00
179	18.00 MT. WIDE INTERNAL ROAD	40.00	36.97	0.00	0.00	0.00	0.00	0.00
180	18.00 MT. WIDE INTERNAL ROAD	40.00	36.97	0.00	0.00	0.00	0.00	0.00
181	18.00 MT. WIDE INTERNAL ROAD	40.00	36.97	0.00	0.00	0.00	0.00	0.00
182	18.00 MT. WIDE INTERNAL ROAD	40.00	36.97	0.00	0.00	0.00	0.00	0.00
183	18.00 MT. WIDE INTERNAL ROAD	40.00	36.97	0.00	0.00	0.00	0.00	0.00
184	18.00 MT. WIDE INTERNAL ROAD	40.00	36.97	0.00	0.00	0.00	0.00	0.00
185	18.00 MT. WIDE INTERNAL ROAD	40.00	36.97	0.00	0.00	0.00	0.00	0.00
186	18.00 MT. WIDE INTERNAL ROAD	40.00	36.97	0.00	0.00	0.00	0.00	0.00
187	18.00 MT. WIDE INTERNAL ROAD	40.00	36.97	0.00	0.00	0.00	0.00	0.00
188	18.00 MT. WIDE INTERNAL ROAD	40.00	36.97	0.00	0.00	0.00	0.00	0.00
189	18.00 MT. WIDE INTERNAL ROAD	40.00	36.97	0.00	0.00	0.00	0.00	0.00
190	18.00 MT. WIDE INTERNAL ROAD	40.00	36.97	0.00	0.00	0.00	0.00	0.00
191	18.00 MT. WIDE INTERNAL ROAD	40.00	36.97	0.00	0.00	0.00	0.00	0.00
192	18.00 MT. WIDE INTERNAL ROAD	40.00	36.97	0.00	0.00	0.00	0.00	0.00
193	18.00 MT. WIDE INTERNAL ROAD	40.00	36.97	0.00	0.00	0.00	0.00	0.00
194	18.00 MT. WIDE INTERNAL ROAD	40.00	36.97	0.00	0.00	0.00	0.00	0.00
195	18.00 MT. WIDE INTERNAL ROAD	40.00	36.97	0.00	0.00	0.00	0.00	0.00
196	18.00 MT. WIDE INTERNAL ROAD	40.00	36.97	0.00	0.00	0.00	0.00	0.00
197	18.00 MT. WIDE INTERNAL ROAD	40.00	36.97	0.00	0.00	0.00	0.00	0.00
198	18.00 MT. WIDE INTERNAL ROAD	40.00	36.97	0.00	0.00	0.00	0.00	0.00
199	18.00 MT. WIDE INTERNAL ROAD	40.00	36.97	0.00	0.00	0.00	0.00	0.00
200	18.00 MT. WIDE INTERNAL ROAD	40.00	36.97	0.00	0.00	0.00	0.00	0.00
201	18.00 MT. WIDE INTERNAL ROAD	40.00	36.97	0.00	0.00	0.00	0.00	0.00
202	18.00 MT. WIDE INTERNAL ROAD	40.00	36.97	0.00	0.00	0.00	0.00	0.00
203	18.00 MT. WIDE INTERNAL ROAD	40.00	36.97	0.00	0.00	0.00	0.00	0.00
204	18.00 MT. WIDE INTERNAL ROAD	40.00	36.97	0.00	0.00	0.00	0.00	0.00
205	18.00 MT. WIDE INTERNAL ROAD	40.00	36.97	0.00	0.00	0.00	0.00	0.00
206	18.00 MT. WIDE INTERNAL ROAD	40.00	36.97	0.00	0.00	0.00	0.00	0.00
207	18.00 MT. WIDE INTERNAL ROAD	40.00	36.97	0.00	0.00	0.00	0.00	0.00
208	18.00 MT. WIDE INTERNAL ROAD	40.00	36.97	0.00	0.00	0.00	0.00	0.00
209	18.00 MT. WIDE INTERNAL ROAD	40.00	36.97	0.00	0.00	0.00	0.00	0.00
210	18.00 MT. WIDE INTERNAL ROAD	40.00	36.97	0.00	0.00	0.00	0.00	0.00
211	18.00 MT. WIDE INTERNAL ROAD	40.00	36.97	0.00	0.00	0.00	0.00	0.00
212	18.00 MT. WIDE INTERNAL ROAD	40.00	36.97	0.00	0.00	0.00	0.00	0.00
213	18.00 MT. WIDE INTERNAL ROAD	40.00	36.97	0.00	0.00	0.00	0.00	0.00
214	18.00 MT. WIDE INTERNAL ROAD	40.00	36.97	0.00	0.00	0.00	0.00	0.00
215	18.00 MT. WIDE INTERNAL ROAD	40.00	36.97	0.00	0.00	0.00	0.00	0.00
216	18.00 MT. WIDE INTERNAL ROAD	40.00	36.97	0.00

Project Title :SUBMISSION DRAWING FOR THE PROPOSED RESIDENTIAL LAYOUT PLAN (AFFORDABLE HOUSING UNDER POLICY 2021 (AHP 2021) AT KHASRA NO. - 1082m ,1090 & 1089m AT MORTA GHAZIABAD (U.P.) , Owner : M/s - SHARDA GARMENTS PVT. LTD. & M/s - ASHRAY INFO SOLUTIONS PVT. LTD.(Authorised Signatory) - Mr. - ARVIND SINGH RATHORE

File No	GDA/LD/22-23/1697	Sheet	3 / 5
Submission Date	2023-03-28	Scale	1:100

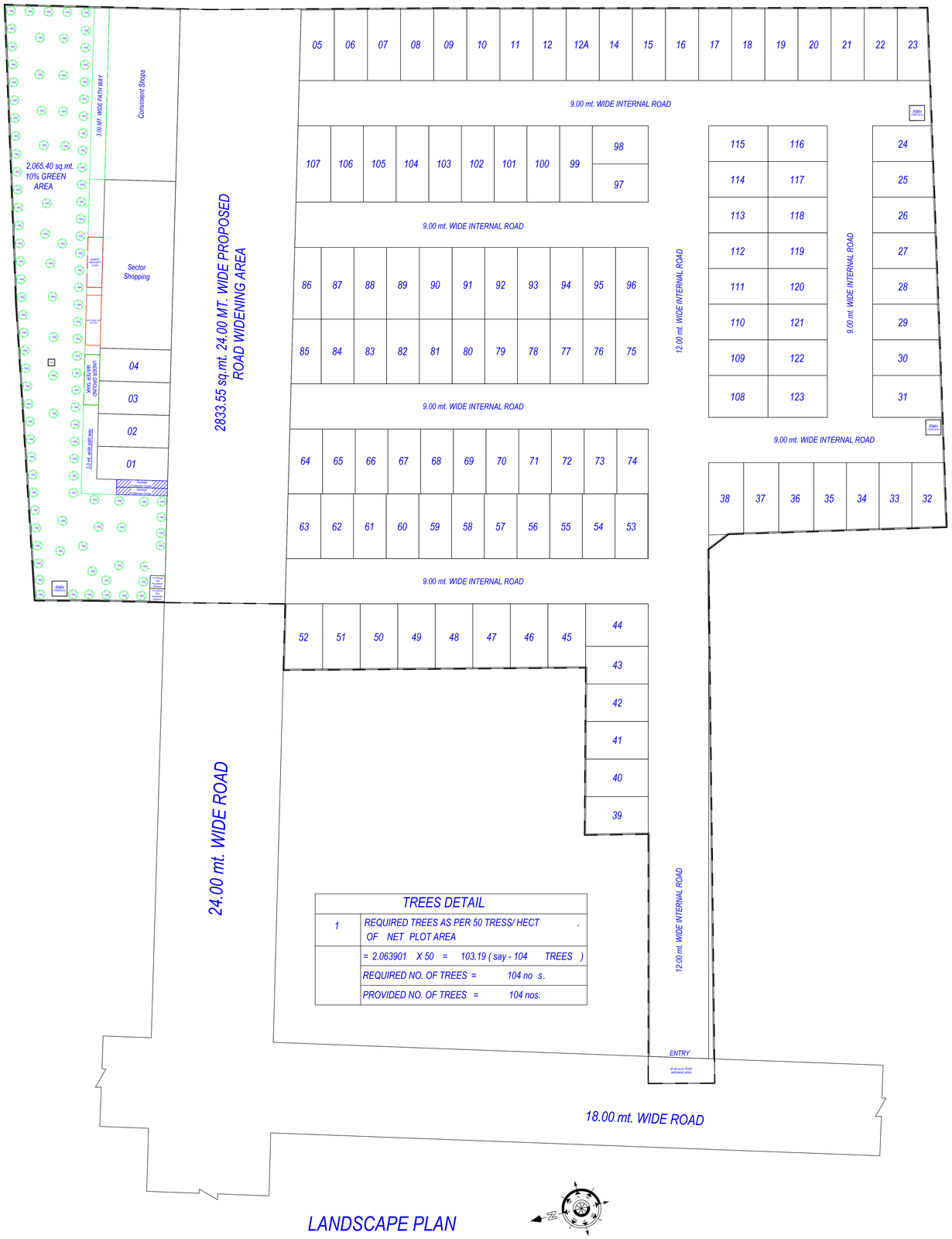

Note: - 1) This drawing is prepared as per the current prevailing Building Bye Laws.
2) If Map sanctioned is used for purpose anything other than stated in application will lead to rejection of Map.

Total Plot Area: - 20638.38	Total FAR Area: - 0.00
Total Coverage Area: - 0.00	Total BUA Area: - 0.00

OWNER'S NAME AND SIGNATURE

M/s Sharda Garments Pvt. Ltd.,udkarshrathore1@gmail.com,8587890008
M/s Ashray Infra Solutions Pvt. Ltd.,udkarshrathore1@gmail.com,8587890008

ARCH/ENG'S NAME AND SIGNATURE

ANUJ AGARWAL

CA/96/19503
Digitally signed by Anuj Agarwal
Date: 10 Jun 2023 12:22:39
Designation: Architect

Ghaziabad Development Authority

Signature Not Verified
Digitally signed by
Date:
Designation: Chief Architect and Town Planner
Reason:

Building Plan Application Number
GDA/LD/22-23/1697

Sanctioned On
10 Jun 2023

Valid Till
23 Jun 2028

Approved By
Chandra Prakash Tripathi (Chief Architect and Town Planner/Additional

Examined By
Bhagwan Das Maurya (Junior engineer)
Dhananjay Singh (Assistant Engineer)
Bhagwan Das Maurya (Junior engineer)
Dhananjay Singh (Assistant Engineer)
Bhagwan Das Maurya (Junior engineer)
Dhananjay Singh (Assistant Engineer)

ISO_A0_(841.00_x_1189.00_MM)

The correctness and accuracy of Proposal Information and drawing is a responsibility of POR/owner. Accuracy of Scrutiny Report is subject to accuracy of end-user provided data, 3rd party software/hardware/services, etc. SoftTech Engineers Ltd. is not liable for any damages which may arise from use, or inability to use the Application. Texts printed in 'Italics' and 'Blue' color are user inputs, which are not verified and not generated by scrutiny software.

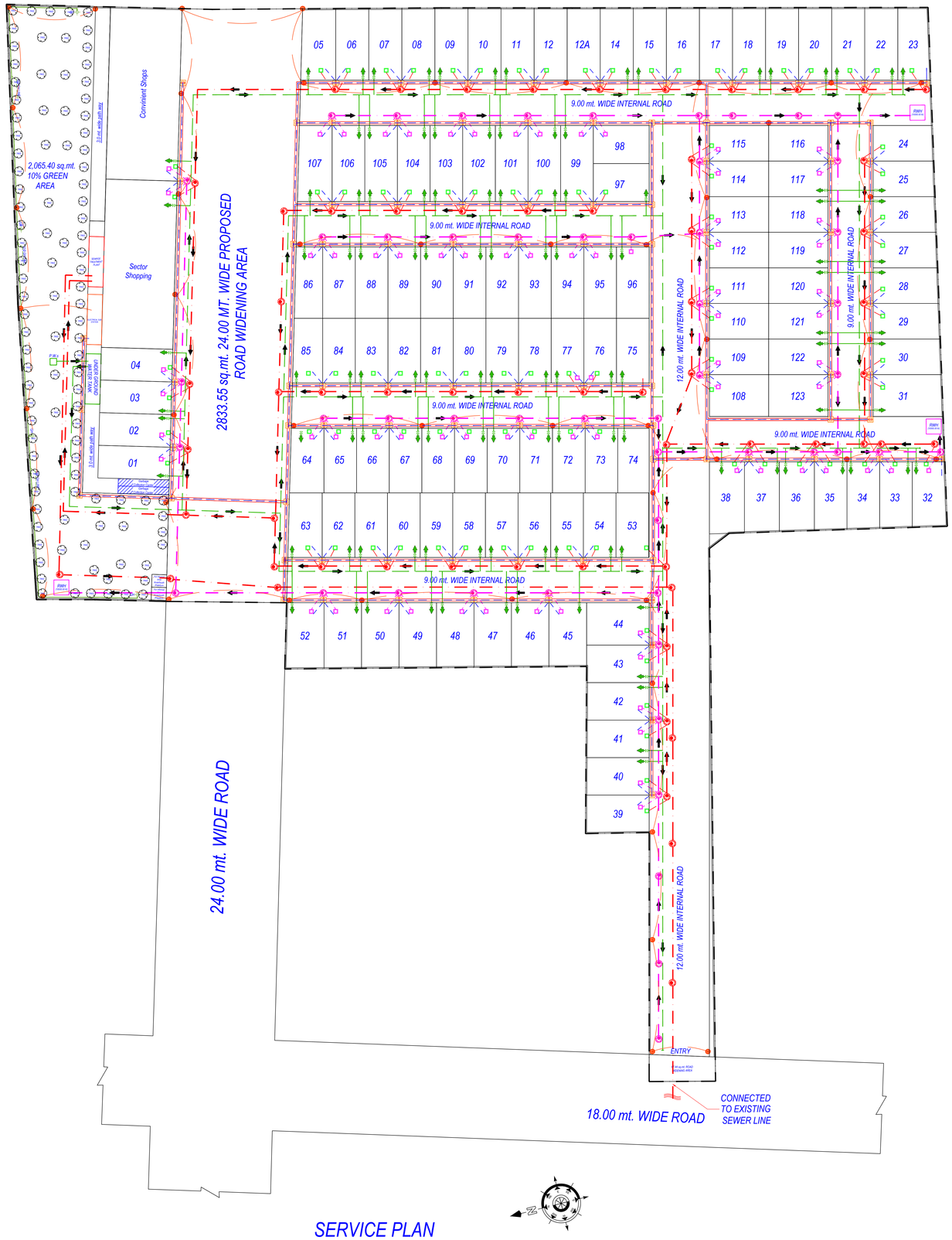

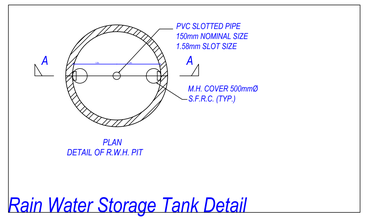

Rain Water Storage Tank Detail

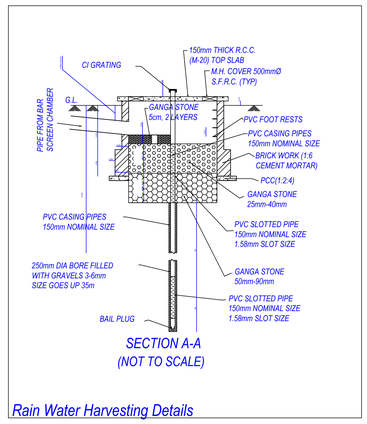

Rain Water Harvesting Details

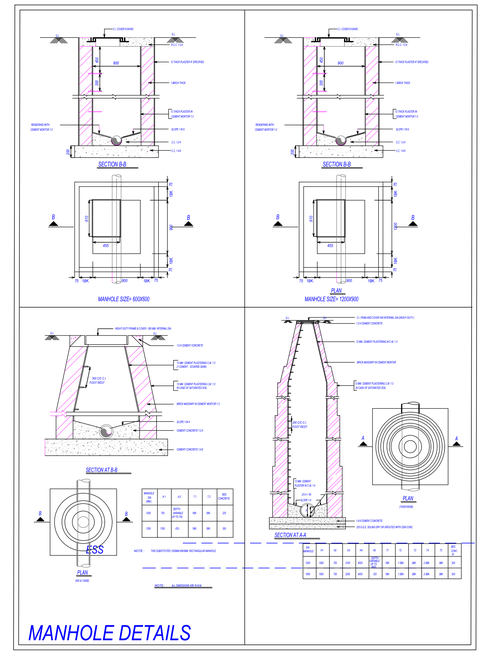

MANHOLE DETAILS

—

As it is part of integrated township so following services

: Electricity will be distributed from proposed e.s.s.

: Water supply will be supplied from under ground water tank.

: 4 nos. water harvesting will be planned in this pocket.

drain in front

NO.	DESCRIPTION	SIZE	QTY.	LVL.
1.	INLET PIPE MUNICIPAL CONNECTION	100Ø	1 NO.	±00
2.	INLET PIPE BOREWELL CONNECTION	100Ø	1 NO.	±00
3.	INLET PIPE FIRE BRIGADE CONNECTION	100Ø	1 NO.	±00
4.	SUCTION PIPE FORM FIRE TANK	200Ø	1 NO.	
5.	LEVEL CONTROLLER	25Ø	2 NO.	-100
6.	LEVEL INDICATOR (TOP)	25Ø	2 NO.	-100
7.	LEVEL INDICATOR (BOTTOM)	25Ø	2 NO.	-1800
8.	OVER FLOW PIPE	100Ø	2 NO.	+75
9.	50Ø MS VENT PIPE MOSQUITO PROOF COUPLING	50Ø	2 NO.	
10.	OVER FLOW PIPE FROM TANK TO TANK	100Ø	2 NO.	-130
11.	SUCTION PIPE FORM DOMESTIC TANK	80Ø	1 NO.	

LEGEND:-		
SL.	SYMBOL	DESCRIPTION
1.		NP2 PIPE FOR SEWERAGE LINE
2.	G.L.	GROUND LEVEL
3.	I.L.	INVERT LEVEL
4.	C.L.	CONNECTION LEVEL
5.	L.=8.0	LENGTH OF PIPE
6.		SEWER LINE MAN HOLE 900X800
7.		DRAIN LINE
8.		RAIN WATER HARVESTING PIT

LEGEND:-	
	SEWER LINE
	STORM WATER LINE
	SEWER MAN HOLE
	STORM WATER CATCH BASIN
	RAIN WATER HARVESTING PIT
	FEEDER PILLAR
	CABLE TRENCH
	UNDER GROUND CABLE
	ELECTRICAL MAN HOLE
	PEDESTRIAN LIGHT

OWNER'S NAME AND SIGNATURE

M/s Sharda Garments Pvt. Ltd.,utkarshrathore1@gmail.com,8587890008
M/s Ashray Infra Solutions Pvt. Ltd.,utkarshrathore1@gmail.com,8587890008

ARCHI/ENG'S NAME AND SIGNATURE

ANUJ AGARWAL
CA/96/19503
Digitally signed by Anuj Agarwal
Date: 24 Jun 2023 12:23:38
Designation: Architect

Ghaziabad Development Authority

Signature Not Verified

Building Plan Application Number
GDA/LD/22-23/1697

Sanctioned On
10 Jun 2023

Valid Till
23 Jun 2028

Approved By
Chandra Prakash Tripathi (Chief Architect and Town Planner/Additional

Examined By
Bhagwan Das Maurya (Junior engineer)
Dhananjay Singh (Assistant Engineer)
Bhagwan Das Maurya (Junior engineer)
Dhananjay Singh (Assistant Engineer)
Bhagwan Das Maurya (Junior engineer)
Dhananjay Singh (Assistant Engineer)

Note: - 1) This drawing is prepared as per the current prevailing Building Bye Laws.
2) If Map sanctioned is used for purpose anything other than stated in application will lead to rejection of Map.

Total Plot Area: -	20638.38	Total FAR Area: -	0.00
Total Coverage Area: -	0.00	Total BUA Area: -	0.00

ISO_A0_(841.00_x_1189.00_MM)

The correctness and accuracy of Proposal Information and drawing is a responsibility of PO/Owner. Accuracy of Scrutiny Report is subject to accuracy of end-user provided data, 3rd party software/hardware/services, etc. SoftTech Engineers Ltd. is not liable for any damages which may arise from use, or inability to use the Application. Texts printed in 'Italics' and 'Blue' color are user inputs, which are not verified and not generated by scrutiny software.