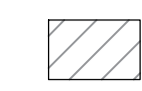





256730


DRAWING TITLE SITE PLAN	PROPOSED BUILDING PLAN FOR M/S POOJA INFOTECH PVT. LTD. PLOT NO.-19, , SECTOR - KP-V, GREATER NOIDA GAUTAM BUDDHA NAGAR, UTTAR PRADESH	OWNER'S/AUTHORISED SIGN:-	ARCHITECT'S SIGN:-
SHEET NO			
SHEET 01			

-  FAR
-  NON FAR
-  ADD FAR



BASEMENT 1 FLOOR PLAN

BASEMENT AREA DETAIL				
A	385	53.315	1	20526.28
B	190.685	100.992	1	19257.66
TOTAL COVERED AREA (I)				39783.93
OPEN AREA				
O1	284.008	6	1	1704.048
TOTAL (II)				1704.048
SERVICE AREA				
1	4.833	9.202	1	44.47327
2	4.832	13.287	1	64.20278
3	6	33.315	2	399.78
4	4.833	7.945	5	191.9909
5	4.948	7.096	2	70.22202
6	3.345	6.32	2	42.2808
7	4.804	13.057	1	62.72583
8	7.837	5.951	2	93.27597
9	4.83	6.508	2	62.86728
10	1.099	5.951	2	13.0803
11	5.768	3.626	2	41.82954
12	10.701	6.626	2	141.8097
13	12.418	9.86	1	122.4415
14	7.005	6.786	2	95.07186
15	17.49	9.5	1	166.155
16	10	5	3	150
TOTAL (III)				1762.207
TOTAL BASEMENT PARKING AREA (I-(II+III)				36317.68



ENVELOP FLOOR PLAN

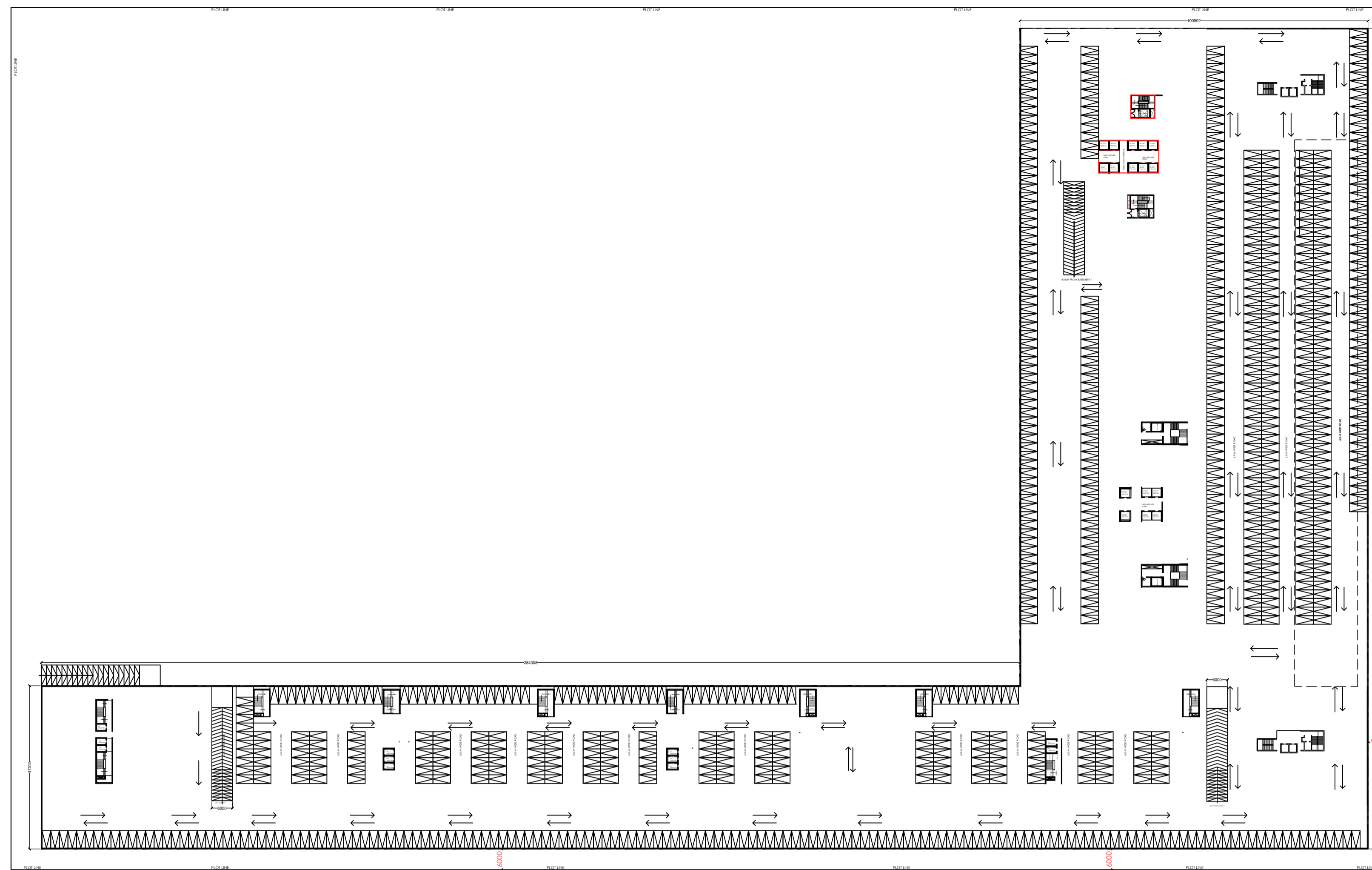
BASEMENT 1 FLOOR PLAN

SHEET 3

PROPOSED BUILDING PLAN FOR
M/S POOJA INFOTECH PVT. LTD.
PLOT NO.-19, SECTOR - KP-V, GREATER NOIDA
GAUTAM BUDDHA NAGAR, UTTAR PRADESH

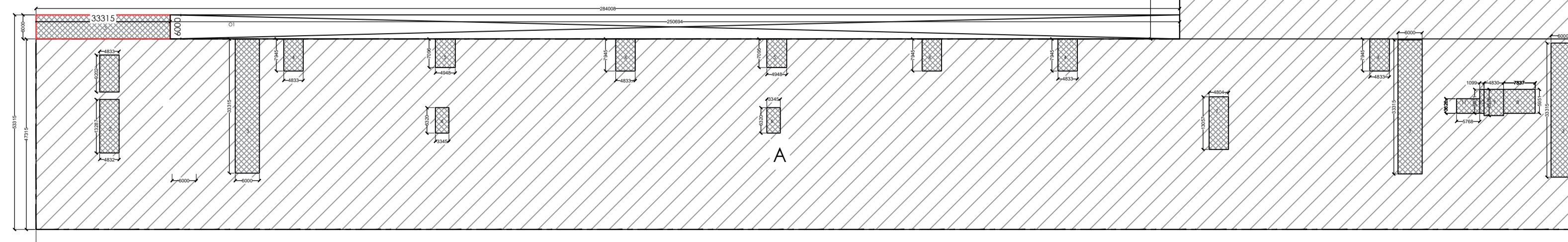
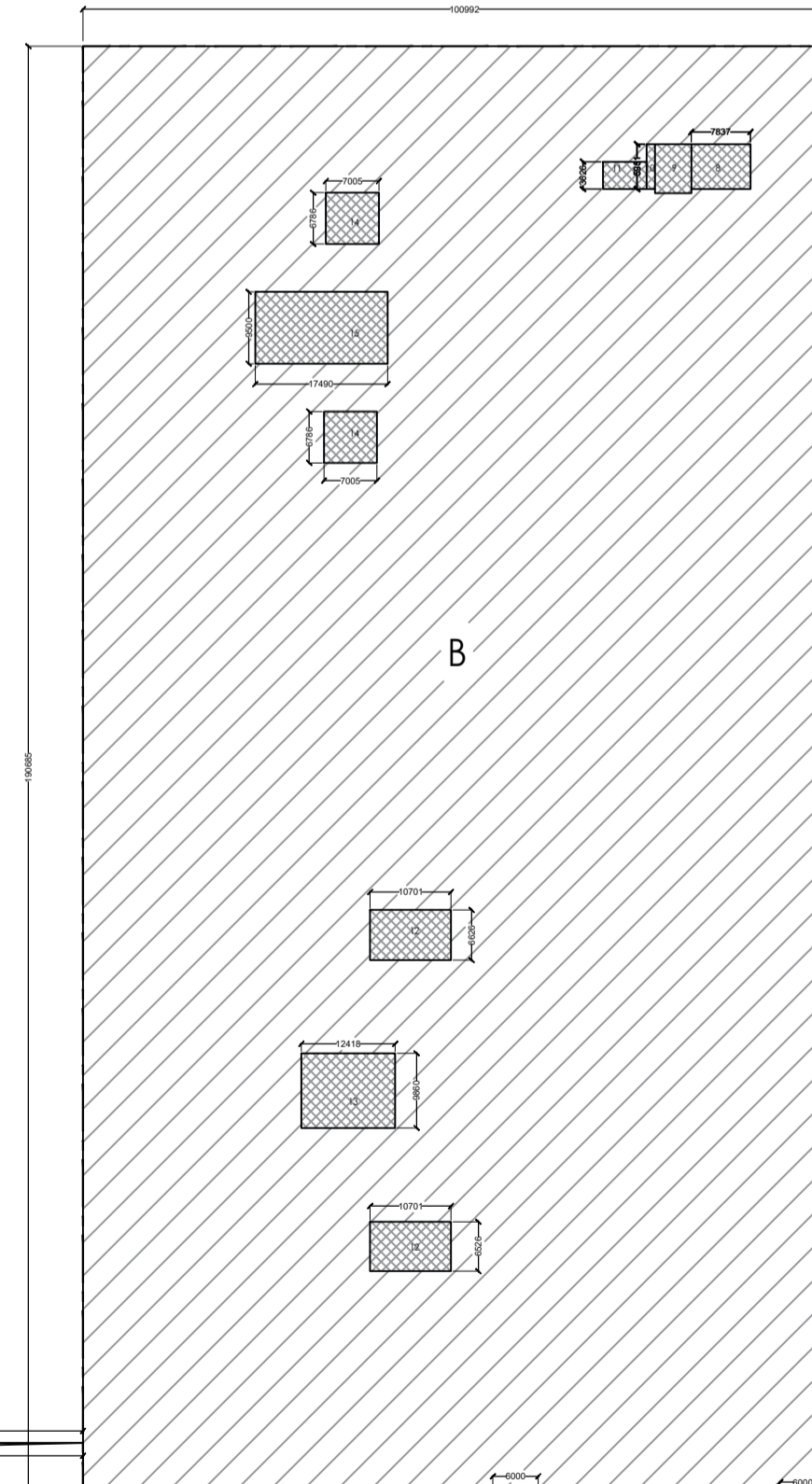
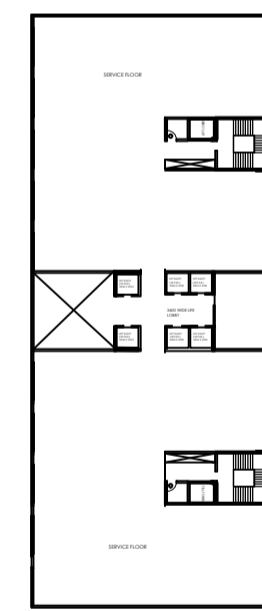
OWNER/DIRECTOR SIGN:

ARCHITECT SIGN:



BASEMENT 2 FLOOR PLAN

BASEMENT AREA DETAIL				
A	385	53.315	1	20526.28
B	190.685	100.992	1	19257.66
TOTAL COVERED AREA (I)				39783.93
OPEN AREA				
O1	284.008	6	1	1704.048
TOTAL (II)				1704.048
SERVICE AREA				
1	4.833	9.202	1	44.47327
2	4.832	13.287	1	64.20278
3	6	33.315	2	399.78
4	4.833	7.945	5	191.9909
5	4.948	7.096	2	70.22202
6	3.345	6.32	2	42.2808
7	4.804	13.057	1	62.72583
8	7.837	5.951	2	93.27597
9	4.83	6.508	2	62.86728
10	1.099	5.951	2	13.0803
11	5.768	3.626	2	41.82954
12	10.701	6.626	2	141.8097
13	12.418	9.86	1	122.4415
14	7.005	6.786	2	95.07186
15	17.49	9.5	1	166.155
16	10	5	3	150
TOTAL (III)				1762.207
TOTAL BASEMENT PARKING AREA (I-II+III)				36317.68



ENVELOP FLOOR PLAN

- FAR
- NON FAR
- ADD FAR

BASEMENT 2 FLOOR PLAN

SHEET 4

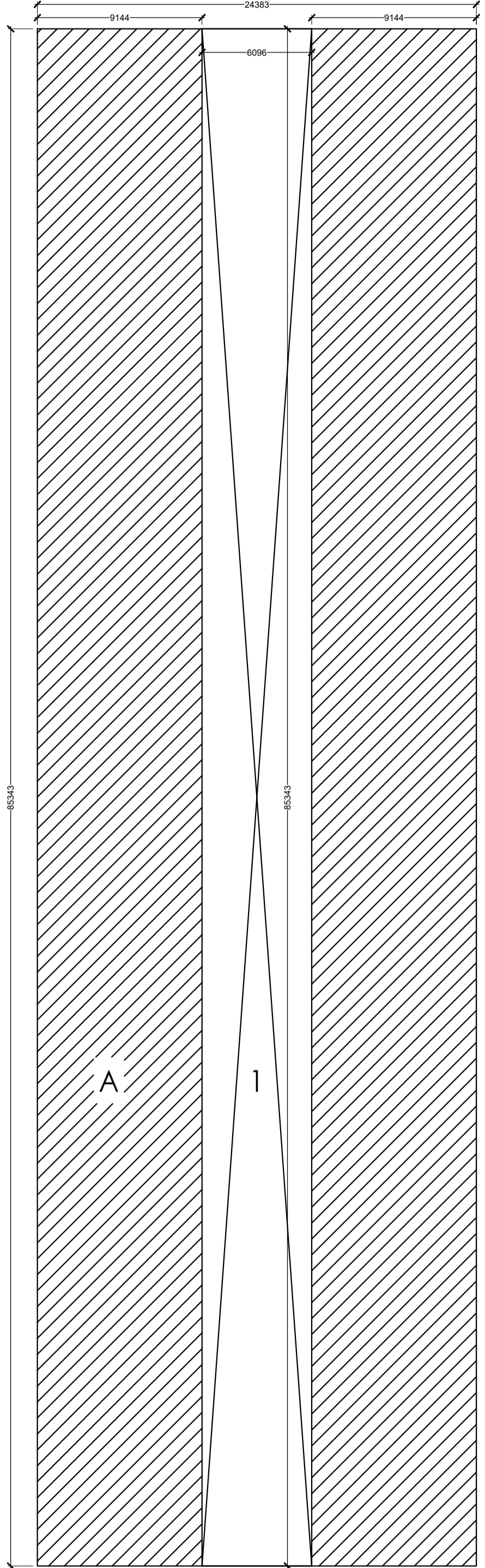
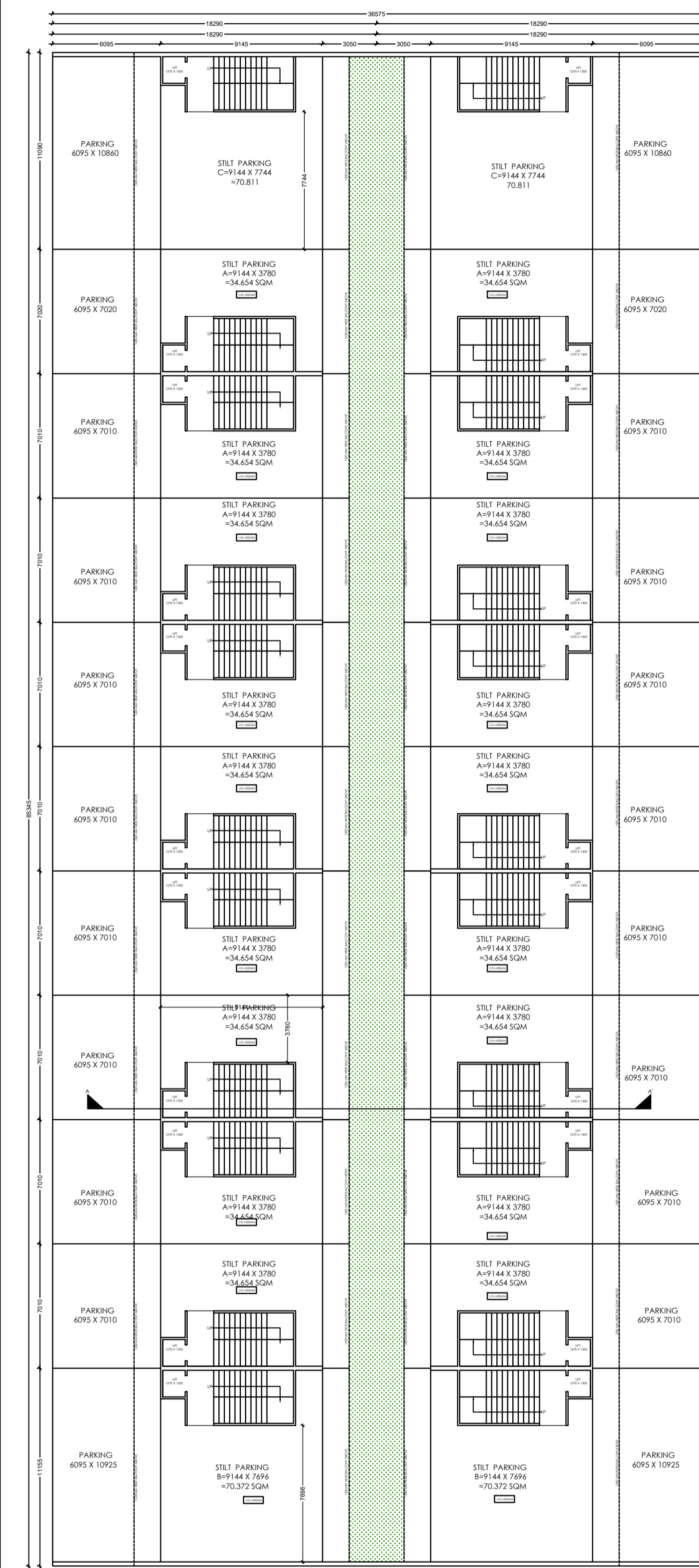
PROPOSED BUILDING PLAN FOR
M/S. POOJA INFOTECH PVT. LTD.
PLOT NO.-19, SECTOR - KP-V, GREATER NOIDA
GAUTAM BUDDHA NAGAR, UTTAR PRADESH

OWNER/DIRECTOR SIGN:

ARCHITECT SIGN:

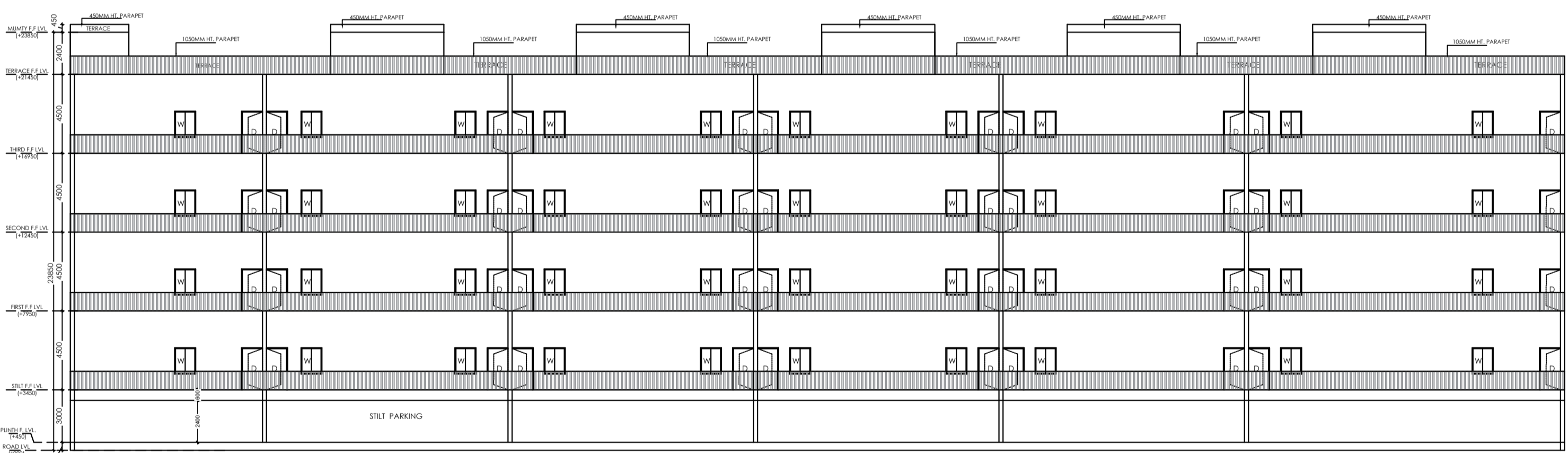
FLOOR	FAR	ADD.FAR	NON FAR	TOTAL
STILT FLOOR			904.5245	904.5245
1ST FLOOR	1560.667			1560.667
2ND FLOOR	1560.667			1560.667
3RD FLOOR	1560.667			1560.667
4TH FLOOR	1560.667			1560.667
TERRACE		473.36		473.36
BALCONY			2560.29	2560.29
TOTAL	6242.67	473.36	3464.814	10180.84

STILT FLOOR AREA DETAIL				
A	9.144	3.78	18	622.1578
B	9.144	7.696	2	140.7444
C	9.144	7.744	2	141.6223
TOTAL NON FAR				904.5245

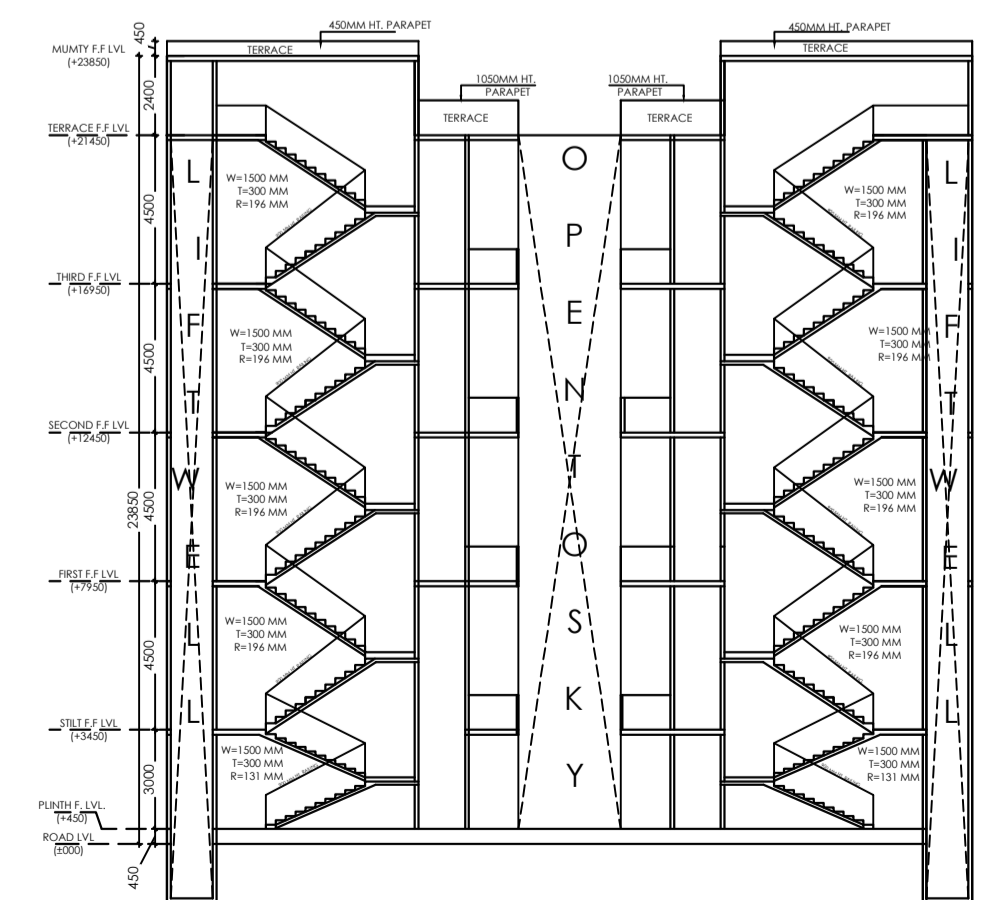


ENVELOPE PLAN FOR STILT FLOOR

- FAR
- NON FAR
- ADD FAR



ELEVATION



SECTION A-A'

STILT FLOOR PLAN

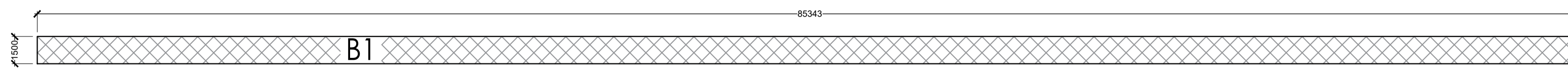
SHEET 5

BLOCK 1 ATO H

PROPOSED BUILDING PLAN FOR
M/S POOJA INFOTECH PVT. LTD.
PLOT NO.-19, , SECTOR - KP-V, GREATER NOIDA
GAUTAM BUDDHA NAGAR, UTTAR PRADESH

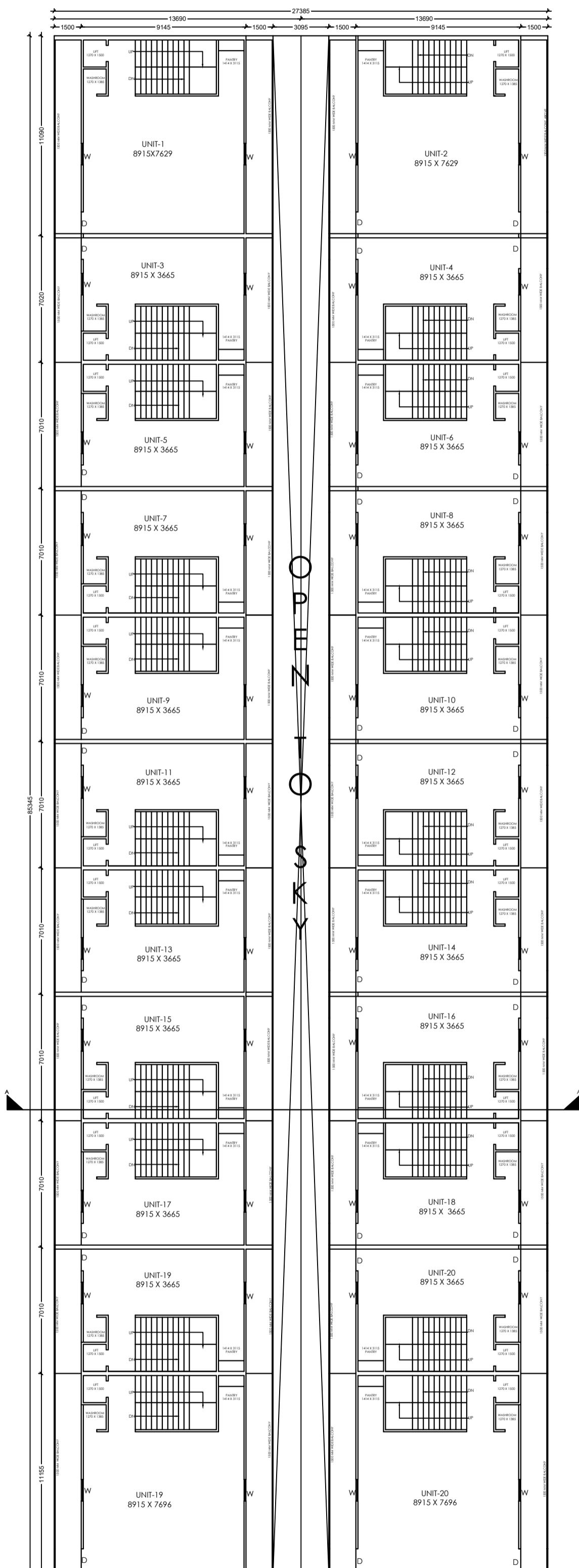
OWNER/DIRECTOR SIGN:

ARCHITECT SIGN:

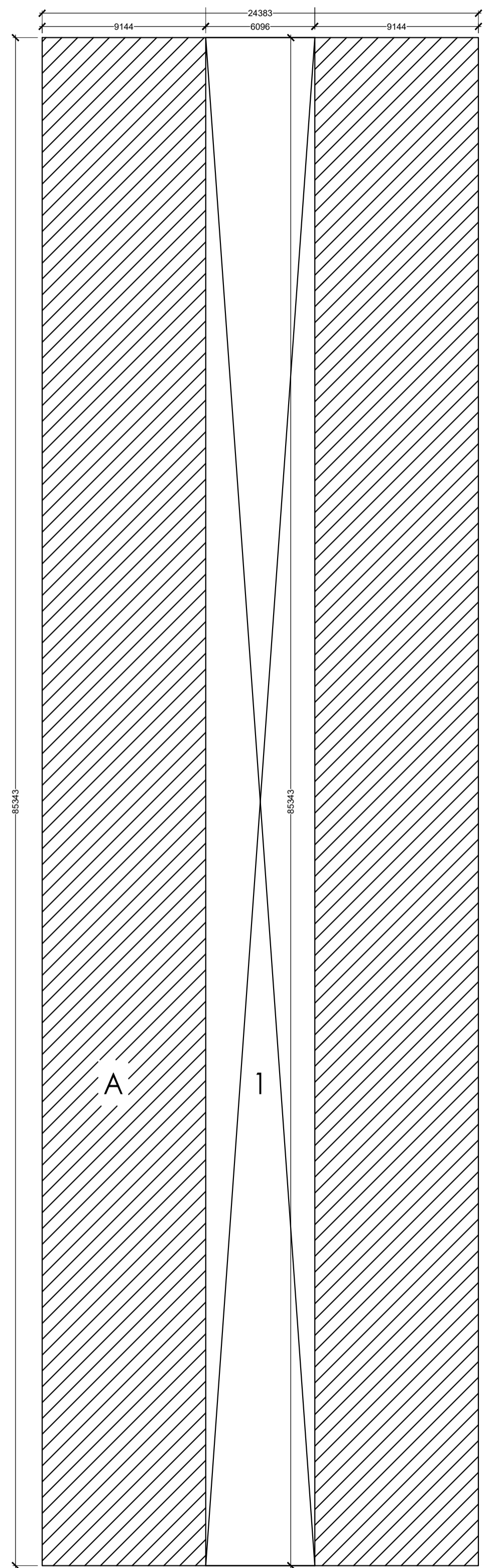


BALKONY ENVELOP PLAN

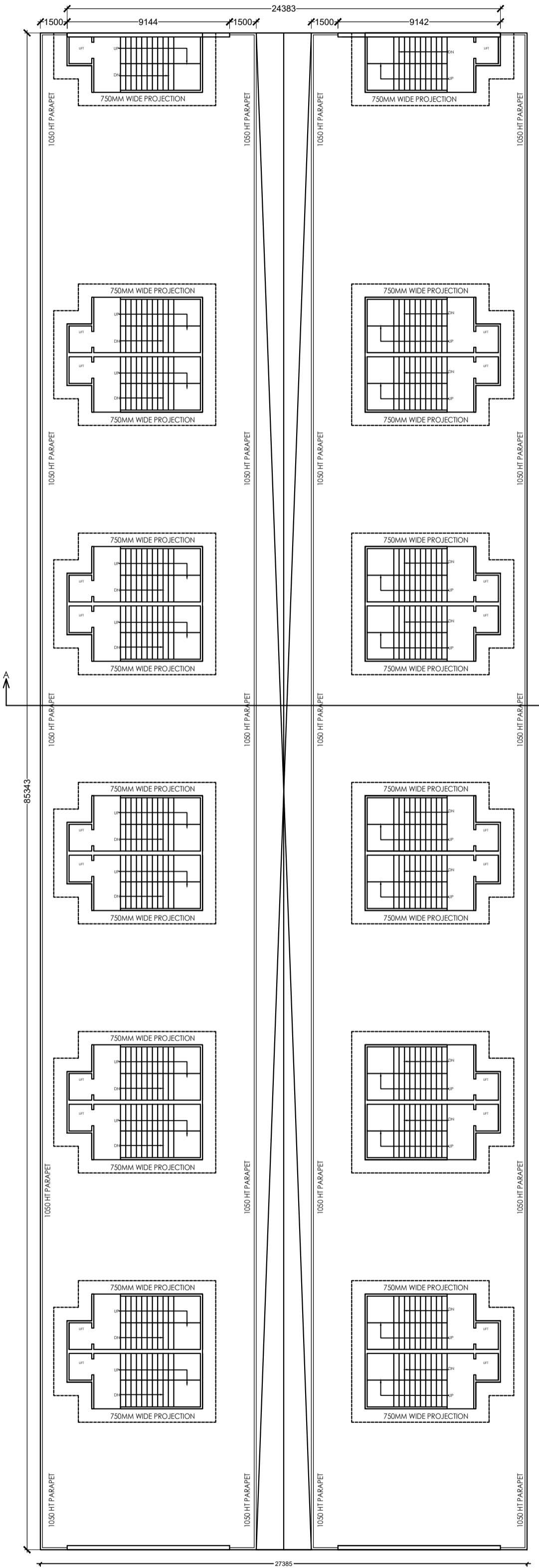
- FAR
- NON FAR
- ADD FAR



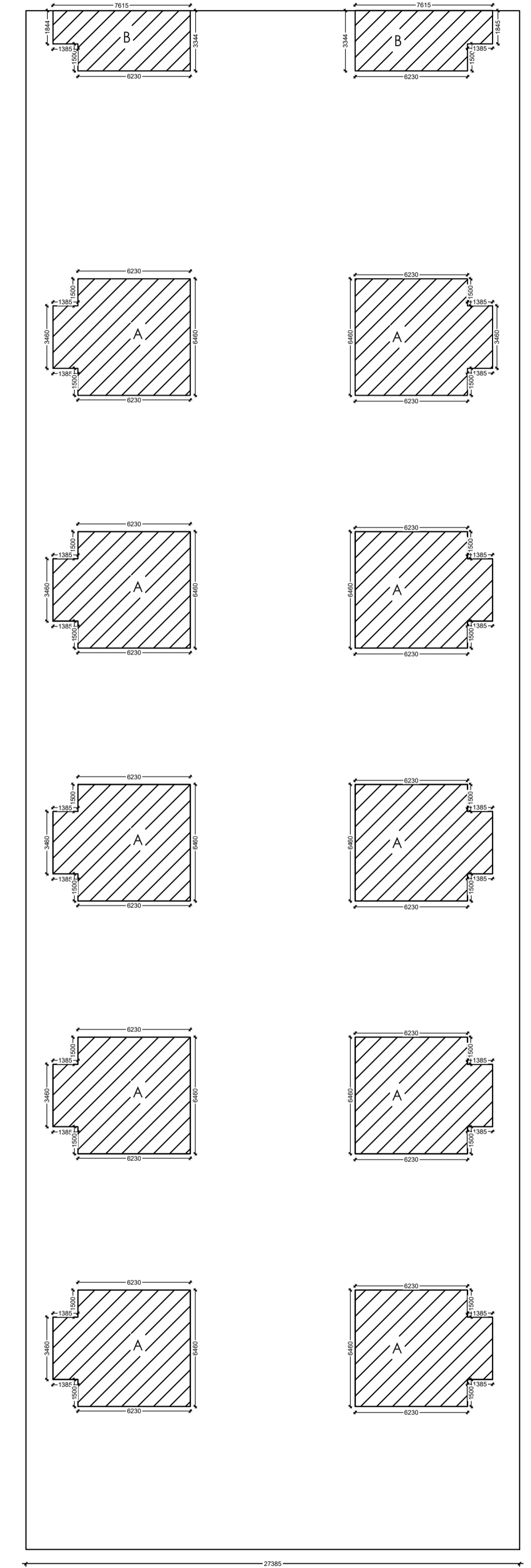
1st, 2nd, 3rd & 4th FLOOR PLAN



ENVELOPE PLAN FOR 1ST, 2ND, 3RD, 4TH FLOOR



TERRACE FLOOR



TOTAL ADD AREA =
= 10A = 473.6 SQM

BALKONY AREA DETAIL				
B1	85.343	1.5	4	512.058
TOTAL	B1X5			2560.29

TYPICAL FLOOR AREA DETAIL				
A (I)	24.383	85.343	1	2080.918
OPEN ARE (II)	1	6.096	85.343	1 520.2509
TOTAL FAR	I-II			1560.667

1ST TO 4TH FLOOR PLAN


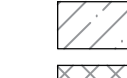

SHEET 6

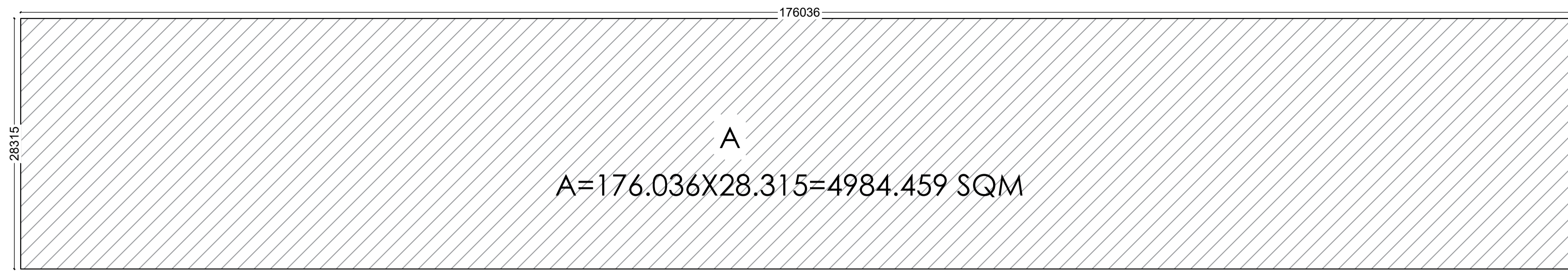
**BLOCK 1 A-H
(IT)**

PROPOSED BUILDING PLAN FOR
M/S POOJA INFOTECH PVT. LTD.
PLOT NO.-19, SECTOR - KP-V, GREATER NOIDA
GAUTAM BUDDHA NAGAR, UTTAR PRADESH

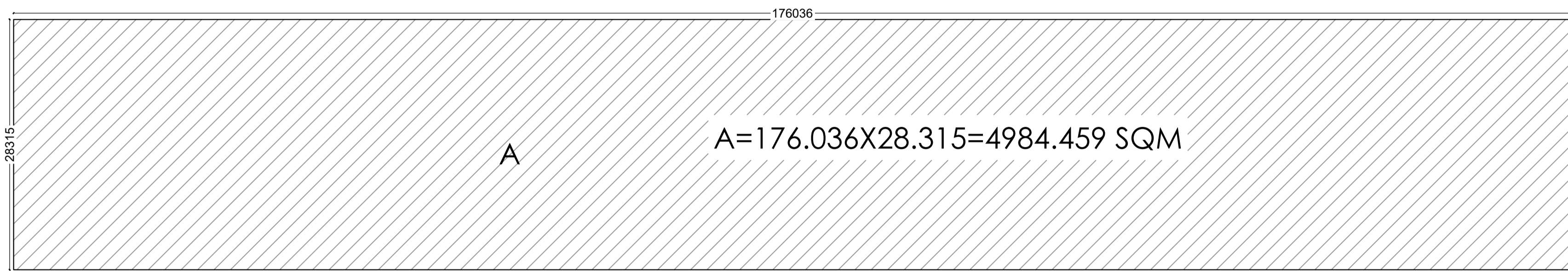
OWNER/DIRECTOR SIGN:

ARCHITECT SIGN:

-  FAR
-  NON FAR
-  ADD FAR

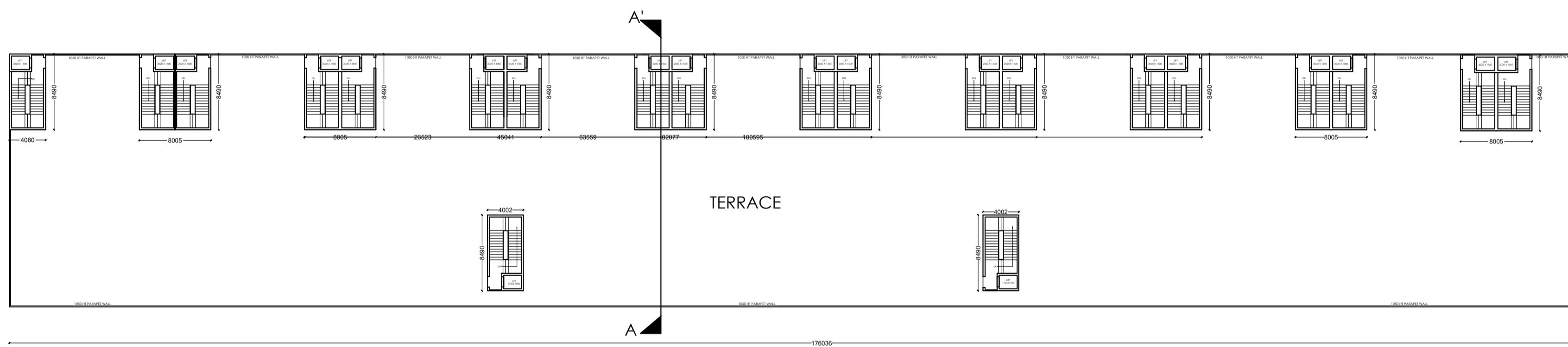


1ST,2ND & 3RD FLOOR ENVELOPE PLAN

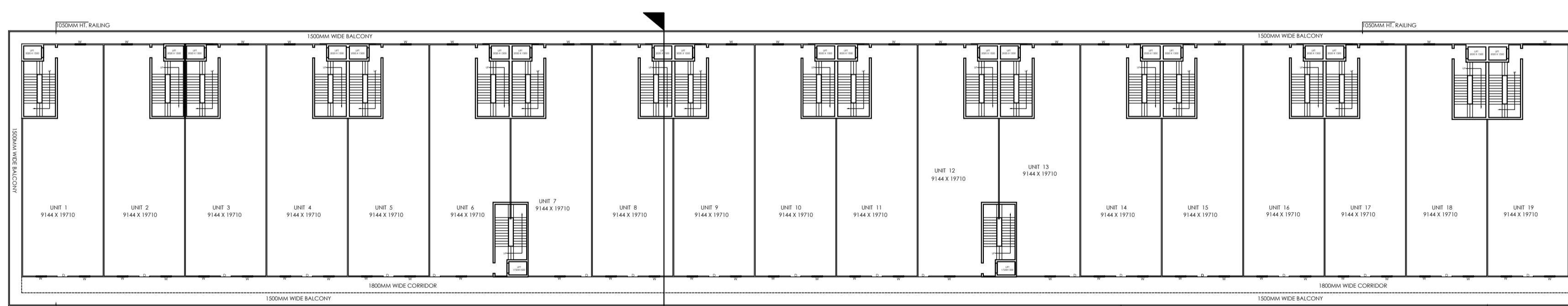


GROUND FLOOR ENVELOPE PLAN

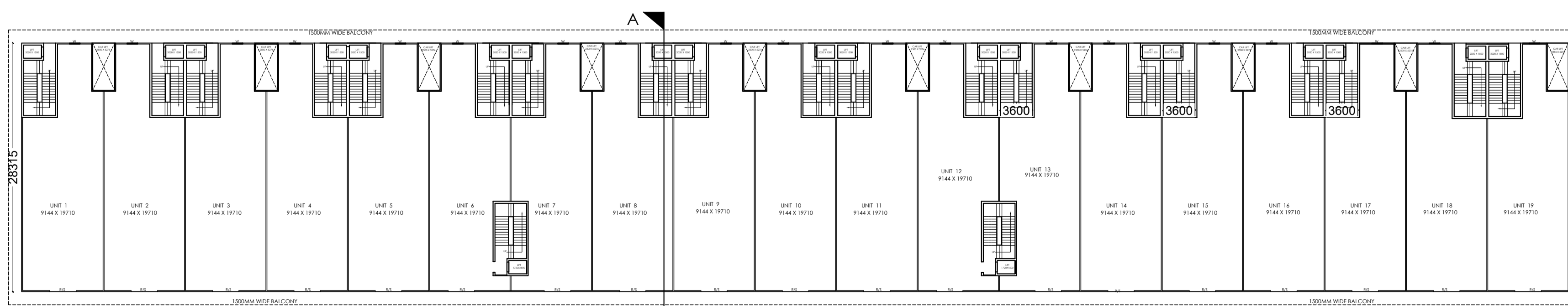
GROUND,1ST,2ND & 3RD FLOOR AREA DETAIL				
A (I)	176.036	28.315	1	4984.45934
TOTAL FAR				4984.45934



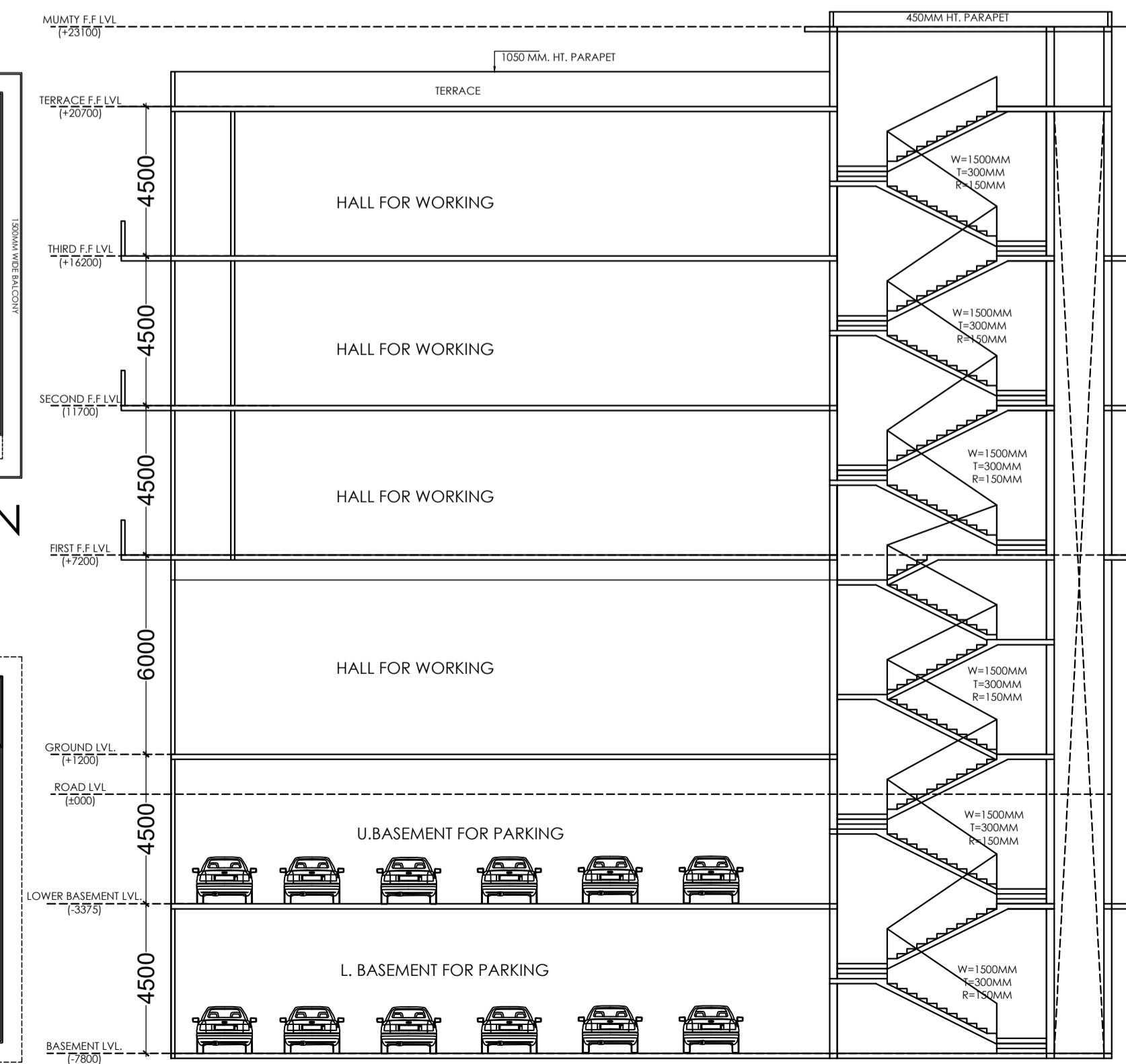
TERRACE FLOOR PLAN



1ST 2ND & 3RD (IT) FLOOR TYPICAL PLAN



GROUND (COMMERCIAL) FLOOR PLAN



SECTION A-A'

GROUND FLOOR PLAN

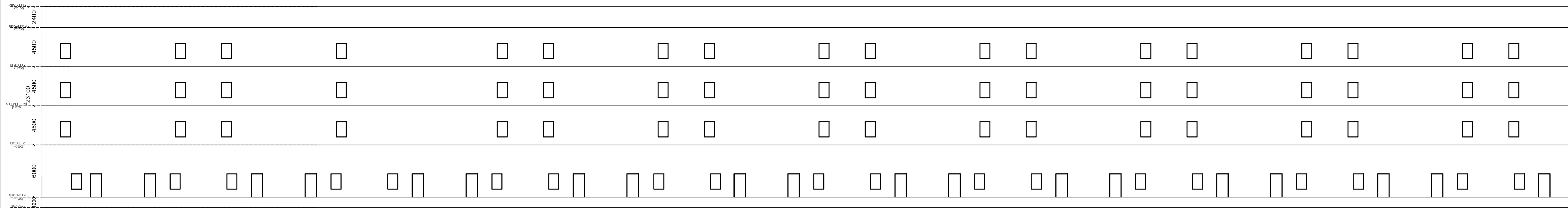
SHEET 7

BLOCK -02
IT & COMMERCIAL


PROPOSED BUILDING PLAN FOR
M/S POOJA INFOTECH PVT. LTD.
PLOT NO.-19, SECTOR - KP-V, GREATER NOIDA
GAUTAM BUDDHA NAGAR, UTTAR PRADESH

OWNER/DIRECTOR SIGN:

ARCHITECT SIGN:

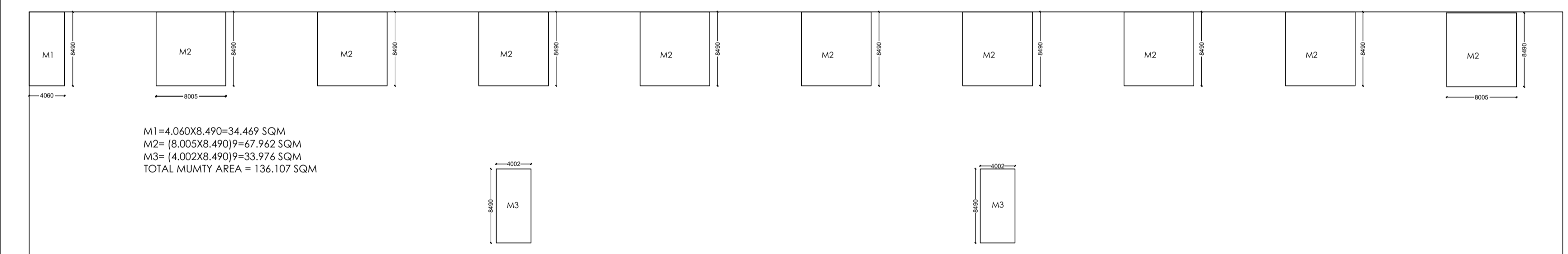


FRONT ELEVATION



BALCONY ENVELOPE PLAN

BALCONY AREA DETAIL				
B1	163.338	1.5	2	490.014
B2	31.315	1.5	2	93.945
TOTAL (I)				583.959
TOTAL ON ALL FLOOR (I)X11				6423.549



TERRACE ENVELOPE PLAN

FLOOR	FAR	ADD.FAR	NON FAR	TOTAL
GR FLOOR	4984.45934	0	0	4984.45934
1ST FLOOR	4984.45934	0	0	4984.45934
2ND FLOOR	4984.45934	0	0	4984.45934
3RD FLOOR	4984.45934	0	0	4984.45934
TERRACE		136.107		136.107
BALCONY			6423.549	6423.549
TOTAL	19937.83736	136.107	6423.549	26497.49336

1ST,2ND & 3RD FLOOR PLAN ELEVATION SECTION	SHEET 8
BLOCK -02	
PROPOSED BUILDING PLAN FOR M/S POOJA INFOTECH PVT. LTD. PLOT NO.-19, , SECTOR - KP-V, GREATER NOIDA GAUTAM BUDDHA NAGAR, UTTAR PRADESH	
OWNER/DIRECTOR SIGN:	
ARCHITECT SIGN:	

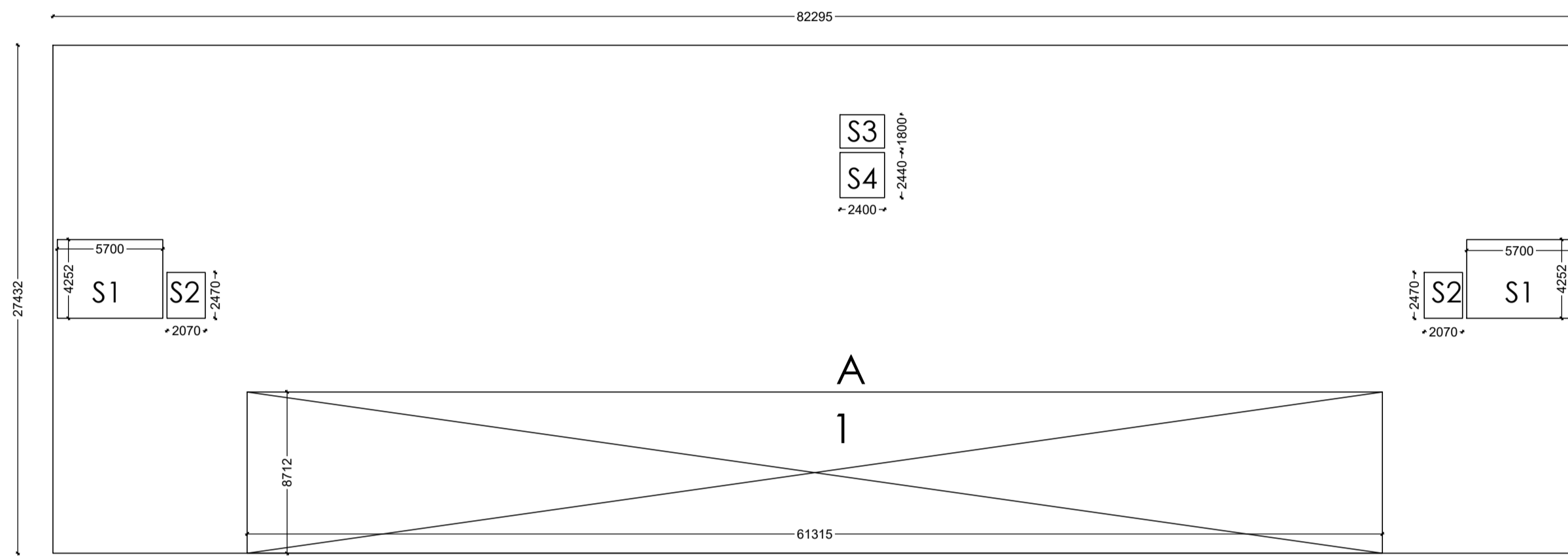
GROUND FLOOR AREA DETAIL				
A	82.295	27.432	1	2257.516
TOTAL (I)				2257.516
SERVICE AREA				
S1	5.7	4.252	2	48.4728
TOTAL (II)				48.4728
TOTAL FAR		(I)-(II)		2209.044

1ST & 2ND & 3RD FLOOR FLOOR AREA DETAIL				
A	82.295	27.432	1	2257.516
TOTAL (I)				2257.516
SERVICE AREA				
S1	5.7	4.252	2	48.4728
S2	2.07	2.47	2	10.2258
S3	2.4	1.8	1	4.32
S4	2.4	2.44	1	5.856
TOTAL (II)				68.8746
TOTAL FAR		(I)-(II)		2188.642

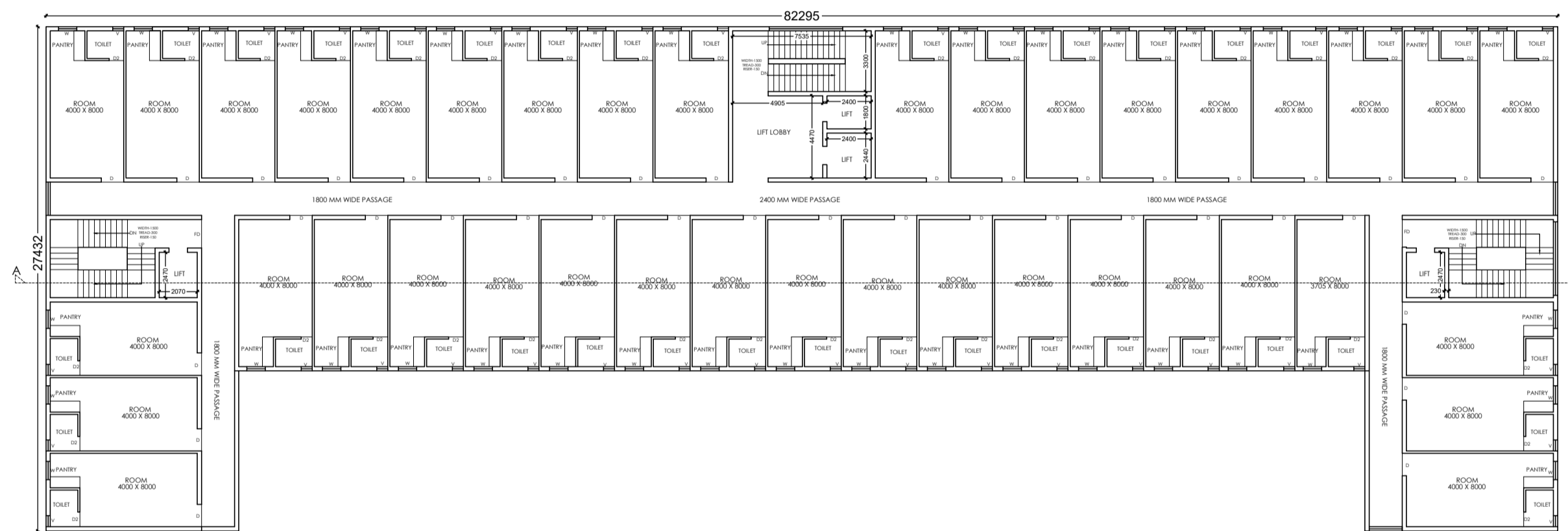
5TH, 6TH & 7TH FLOOR FLOOR AREA DETAIL				
A	82.295	27.432	1	2257.516
TOTAL (I)				2257.516
OPEN AREA				
1	61.315	8.712	1	534.1763
TOTAL (II)				534.1763
SERVICE AREA				
S1	5.7	4.252	2	48.4728
S2	2.07	2.47	2	10.2258
S3	2.4	1.8	1	4.32
S4	2.4	2.44	1	5.856
TOTAL (III)				68.8746
TOTAL FAR		(I)-(II+III)		1654.466

FLOOR	FAR	ADD.FAR	NON FAR	TOTAL
GR FLOOR	2209.044	48.4728	0	2257.516
1ST FLOOR	2188.642	68.8746	0	2257.516
2ND FLOOR	2188.642	68.8746	0	2257.516
3RD FLOOR	2188.642	68.8746	0	2257.516
4TH FLOOR		68.8746	2188.642	2257.516
5TH FLOOR	1654.466	68.8746	0	1723.34
6TH FLOOR	1654.466	68.8746	0	1723.34
7TH FLOOR	1654.466	68.8746	0	1723.34
8TH FLOOR	235.9179	0	0	235.9179
TERRACE		147.363	0	147.363
BALCONY				
TOTAL	13738.37	677.958	2188.642	16840.88

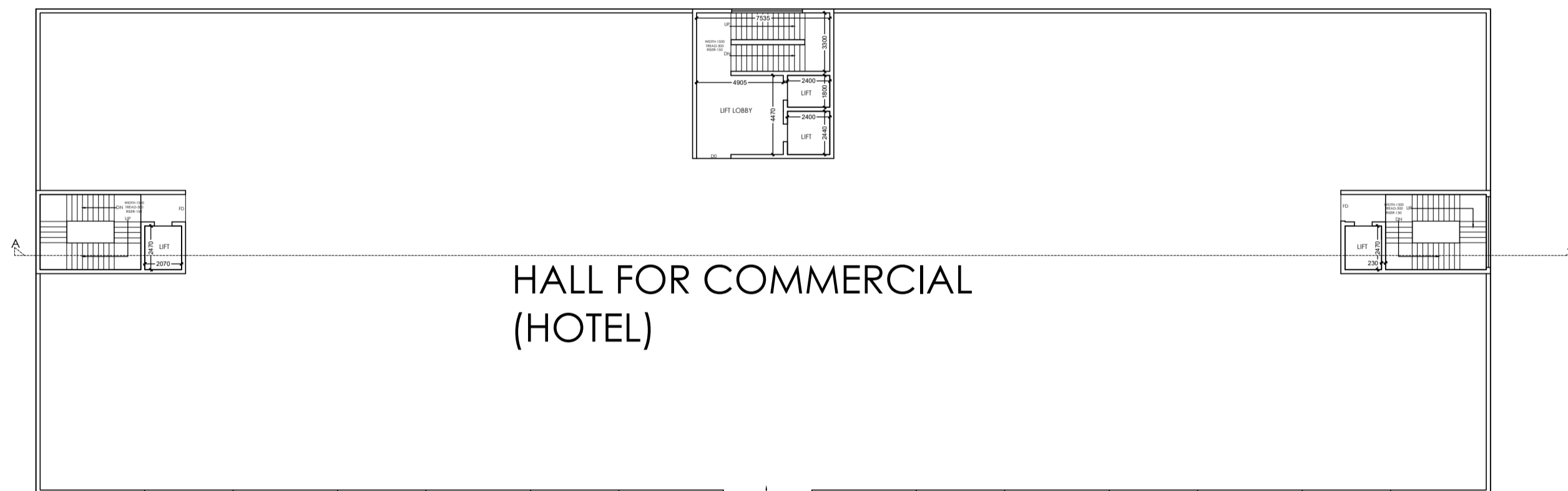
-  FAR
-  NON FAR
-  ADD FAR




5TH, 6TH & 7TH FLOOR ENVELOP PLAN



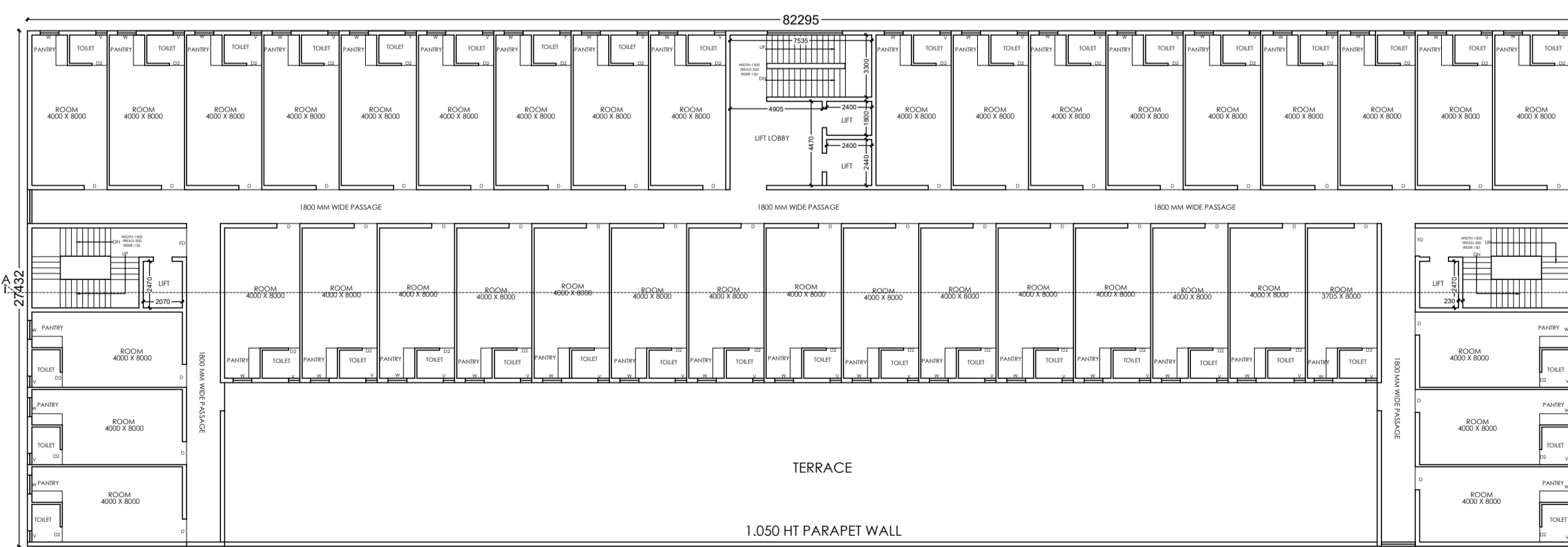
5TH, 6TH & 7TH TYPICAL FLOOR PLAN




GROUND, 1ST, 2ND & 3RD FLOOR PLAN



GROUND, 1ST, 2ND & 3RD ENVELOP PLAN



3RD FLOOR PLAN



4TH, 5TH, 6TH & 7TH TYPICAL ENVELOP PLAN

GR TO 6 TH FLOOR PLAN

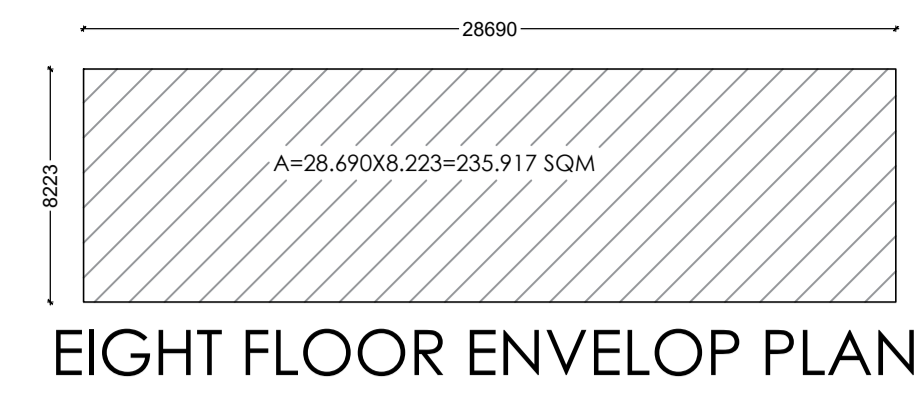
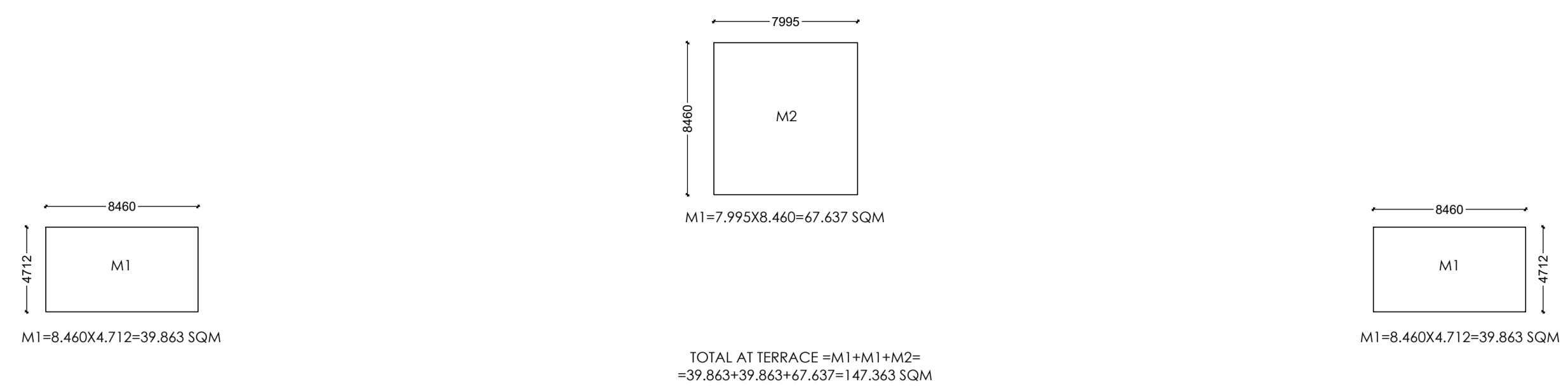
SHEET 9

BLOCK -03 COMMERCIAL

PROPOSED BUILDING PLAN FOR
M/S POOJA INFOTECH PVT. LTD.
PLOT NO.-19, , SECTOR - KP-V, GREATER NOIDA
GAUTAM BUDDHA NAGAR, UTTAR PRADESH

OWNER/DIRECTOR SIGN:

ARCHITECT SIGN:

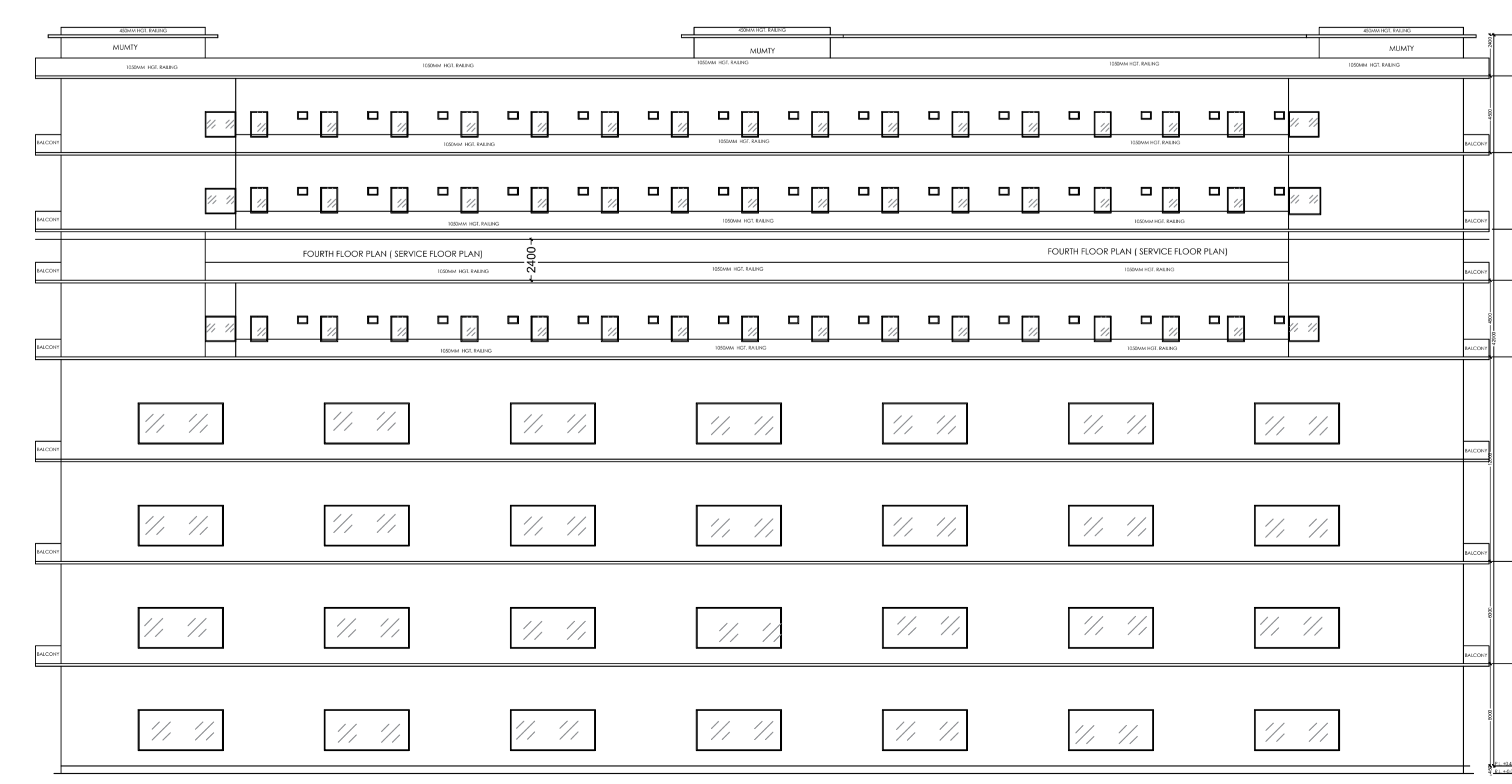

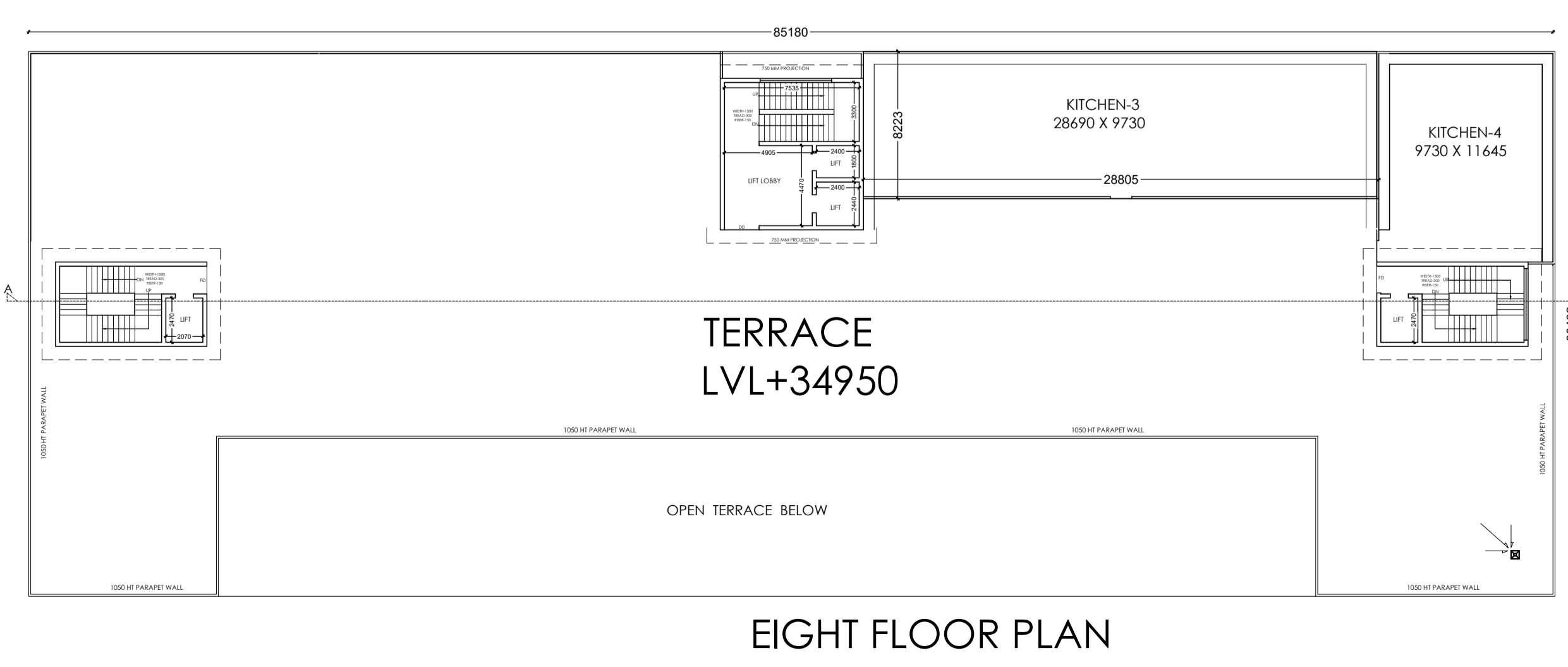
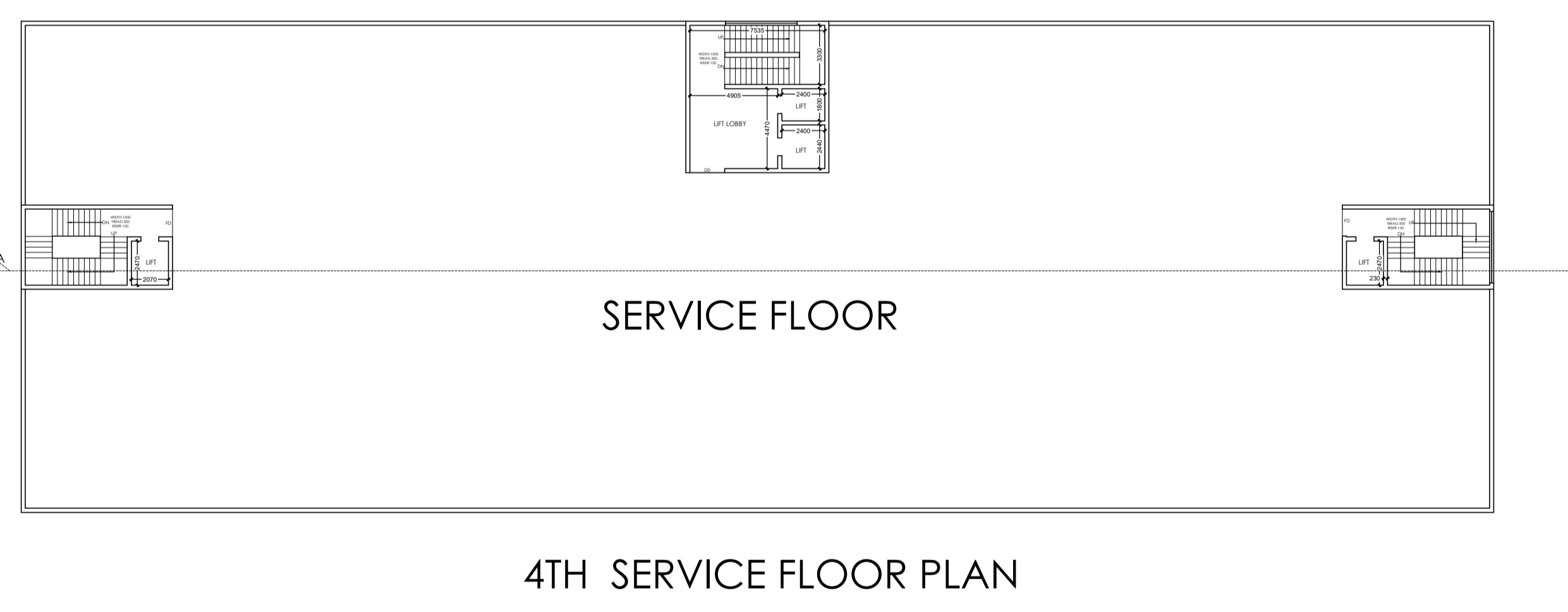
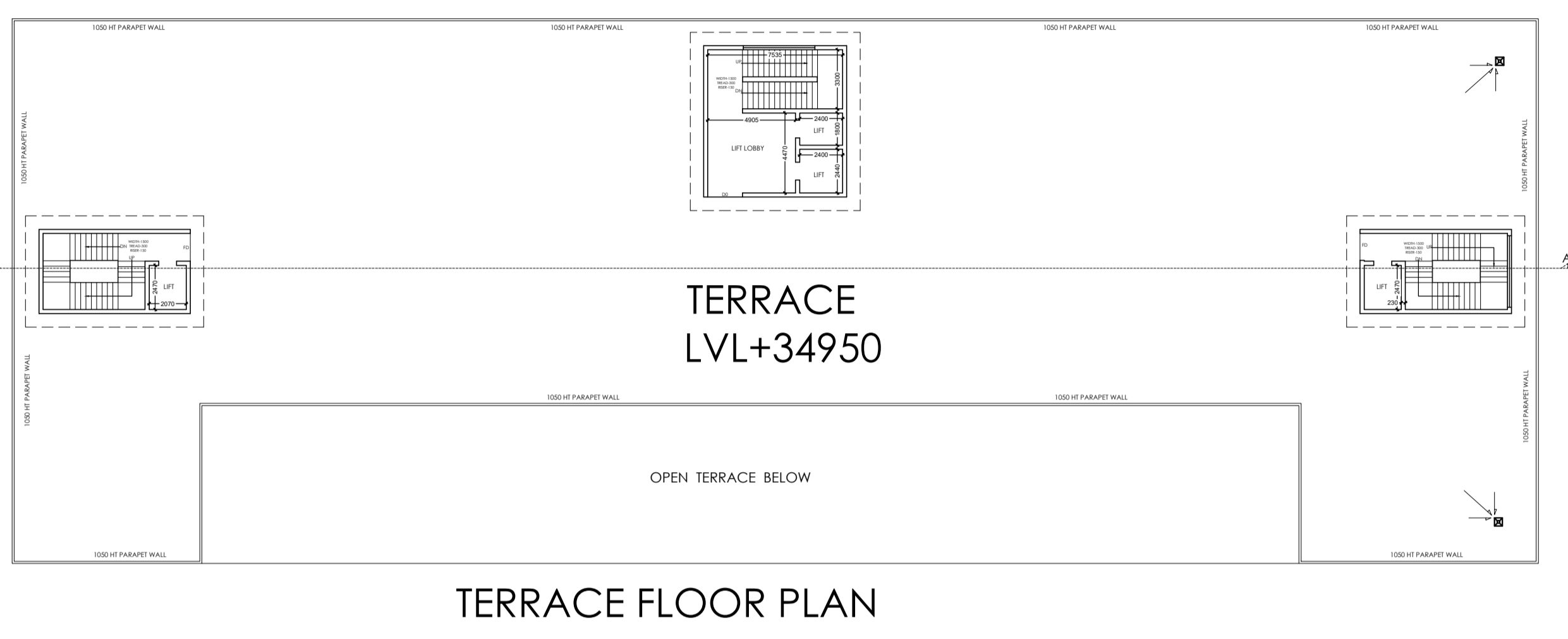


EIGHT FLOOR ENVELOP PLAN

8TH FLOOR FLOOR AREA DETAIL			
A	28.69	8.223	1 235.9179
TOTAL (I)			235.9179

SERVICE FLOOR FLOOR AREA DETAIL			
A	82.295	27.432	1 2257.516
TOTAL (I)			2257.516
OPEN AREA			
1	61.315	8.712	1 534.1763
TOTAL (II)			534.1763
SERVICE AREA			
S1	5.7	4.252	2 48.4728
S2	2.07	2.47	2 10.2258
S3	2.4	1.8	1 4.32
S4	2.4	2.44	1 5.856
TOTAL (III)			68.8746
TOTAL FAR	(I)-(II+III)		1654.466

- FAR
- NON FAR
- ADD FAR



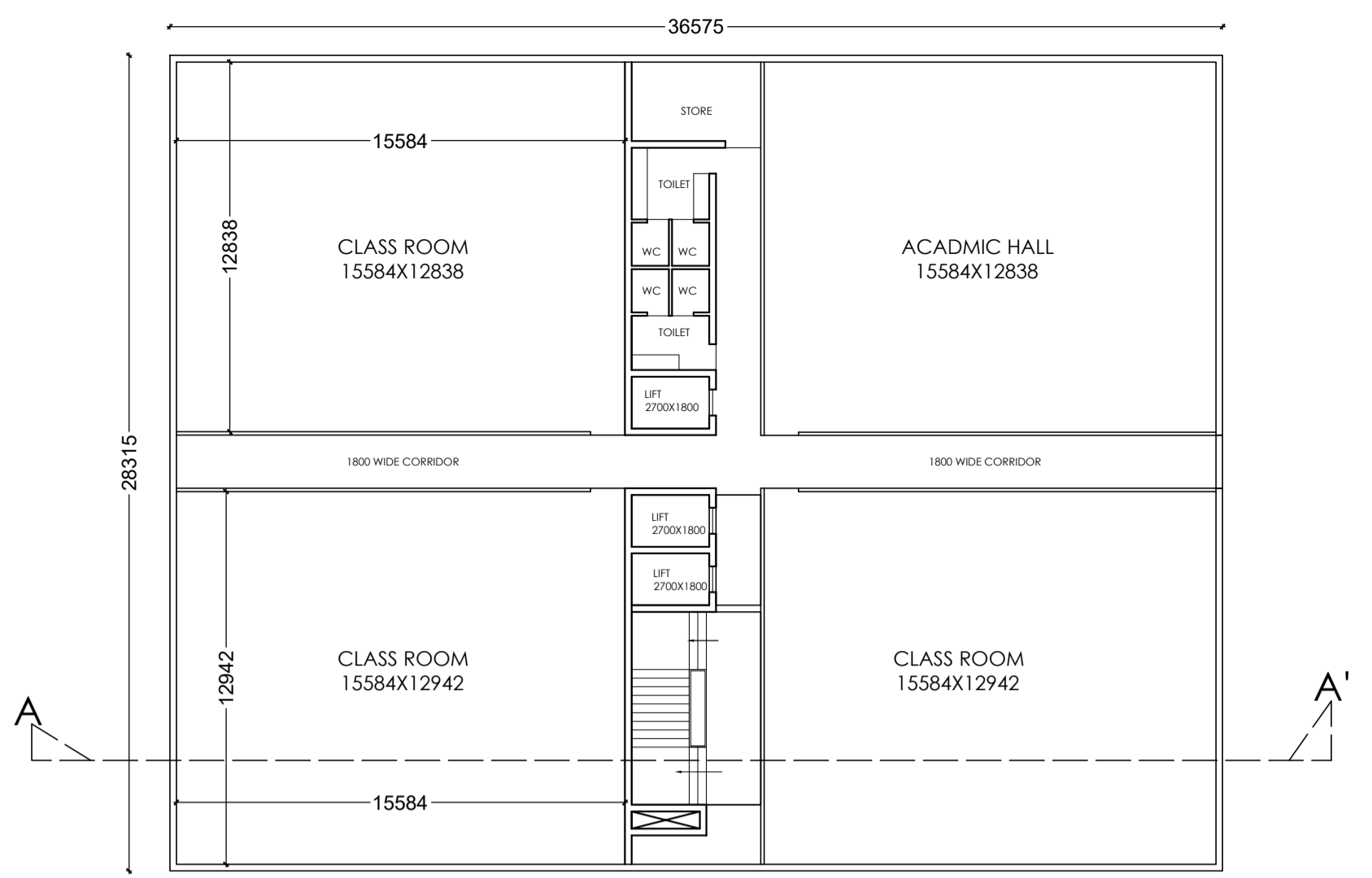
4 TH FLOOR PLAN SECTION ELEVATION SHEET 10

BLOCK -03 COMMERCIAL

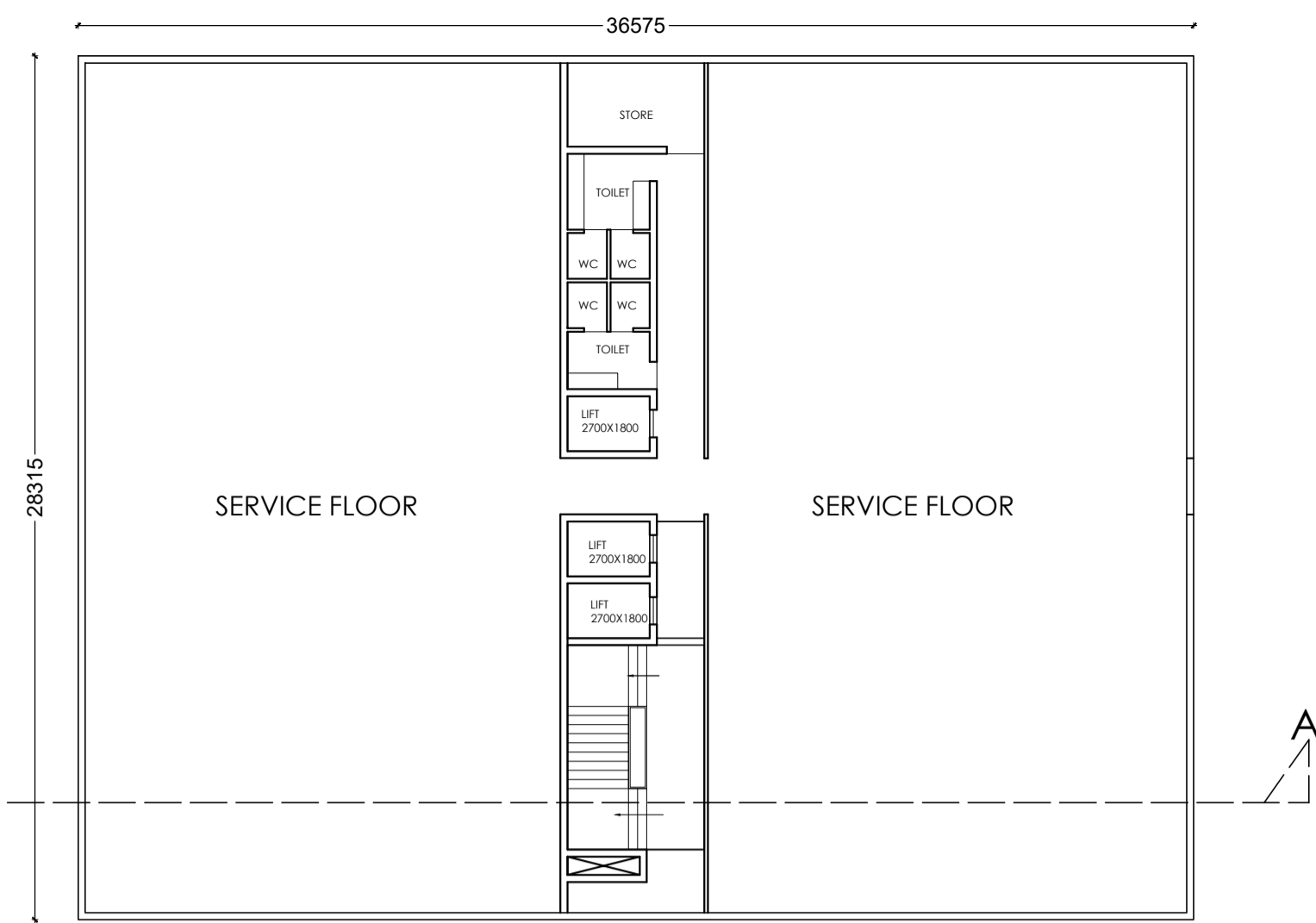
PROPOSED BUILDING PLAN FOR
M/S. POOJA INFOTECH PVT. LTD.
PLOT NO.-19, , SECTOR - KP-V, GREATER NOIDA
GAUTAM BUDDHA NAGAR, UTTAR PRADESH

OWNER/DIRECTOR SIGN:

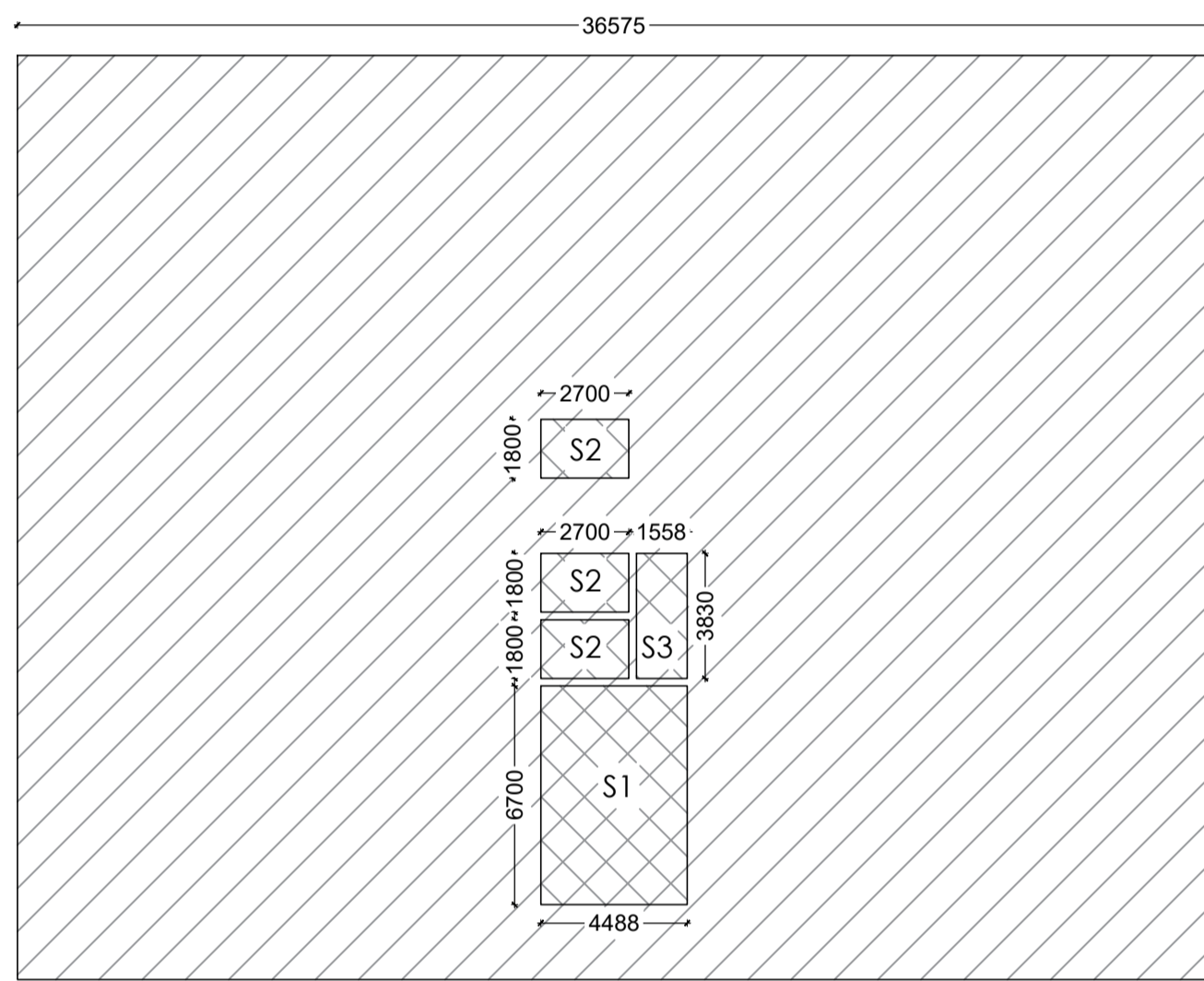
ARCHITECT SIGN:



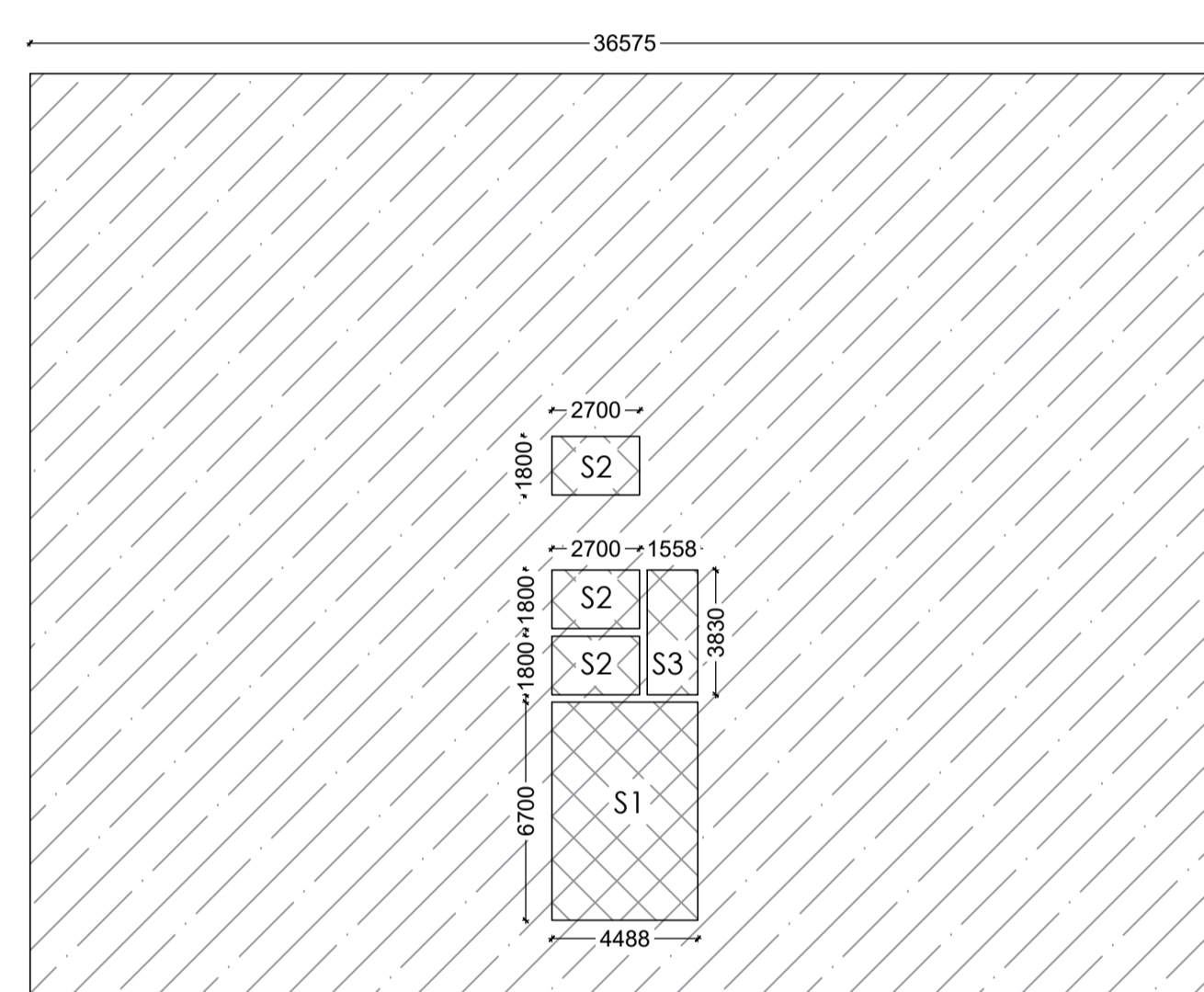
GR, 1ST, 2ND, 3RD, 5TH, 6 TO 9TH FLOOR PLAN INSTITUTIONAL



4TH SERVICE FLOOR PLAN



GR, 1ST, 2ND, 3RD, 5TH, 6 TO 9TH ENVELOPE PLAN

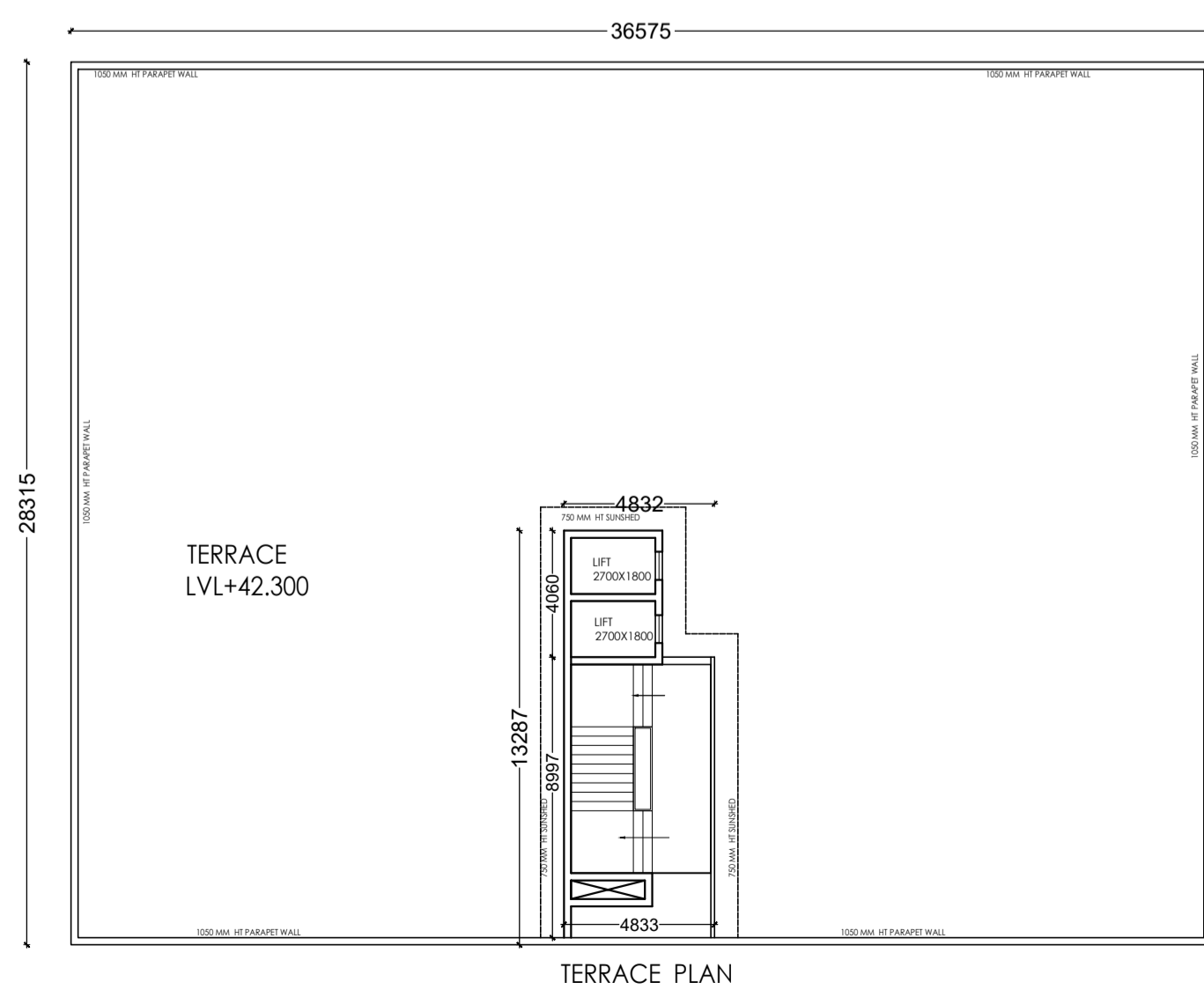


4TH SERVICE FLOOR ENVELOPE PLAN

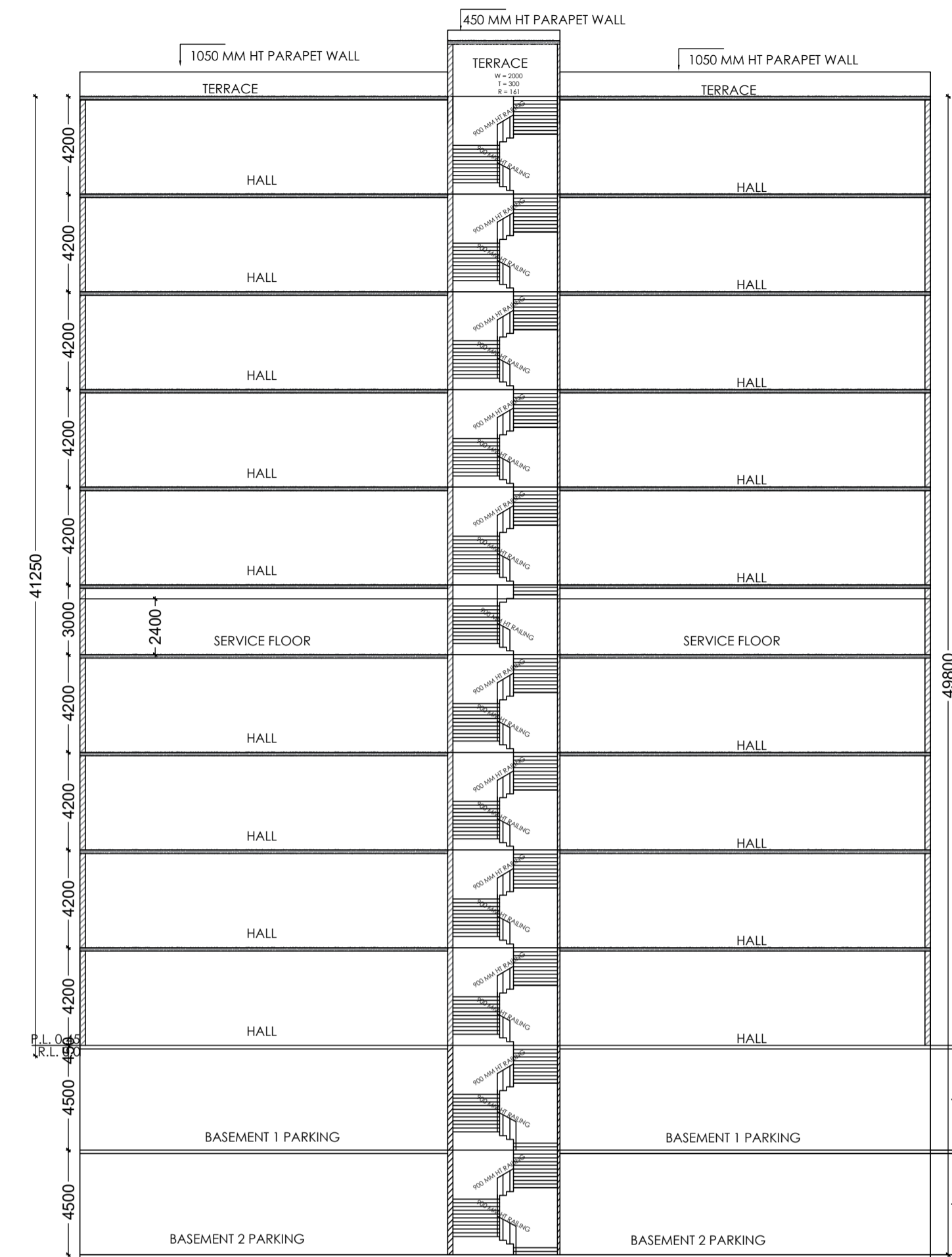
TYPICAL FLOOR AREA DETAIL				
A (I)	36.575	28.315	1	1035.621
OPEN AREA				0
				0
				0
SERVICE AREA				
S1	4.488	6.7	1	30.0696
S2	2.7	1.8	2	9.72
S3	1.558	3.83	1	5.96714
TOTAL (III)				45.75674
TOTAL FAR	(I-III)			989.8644

4TH SERVICE FLOOR AREA DETAIL				
A (I)	36.575	28.315	1	1035.621
OPEN AREA				0
				0
				0
SERVICE AREA				
S1	4.488	6.7	1	30.0696
S2	2.7	1.8	2	9.72
S3	1.558	3.83	1	5.96714
TOTAL (III)				45.75674
TOTAL FAR	(I-III)			989.8644

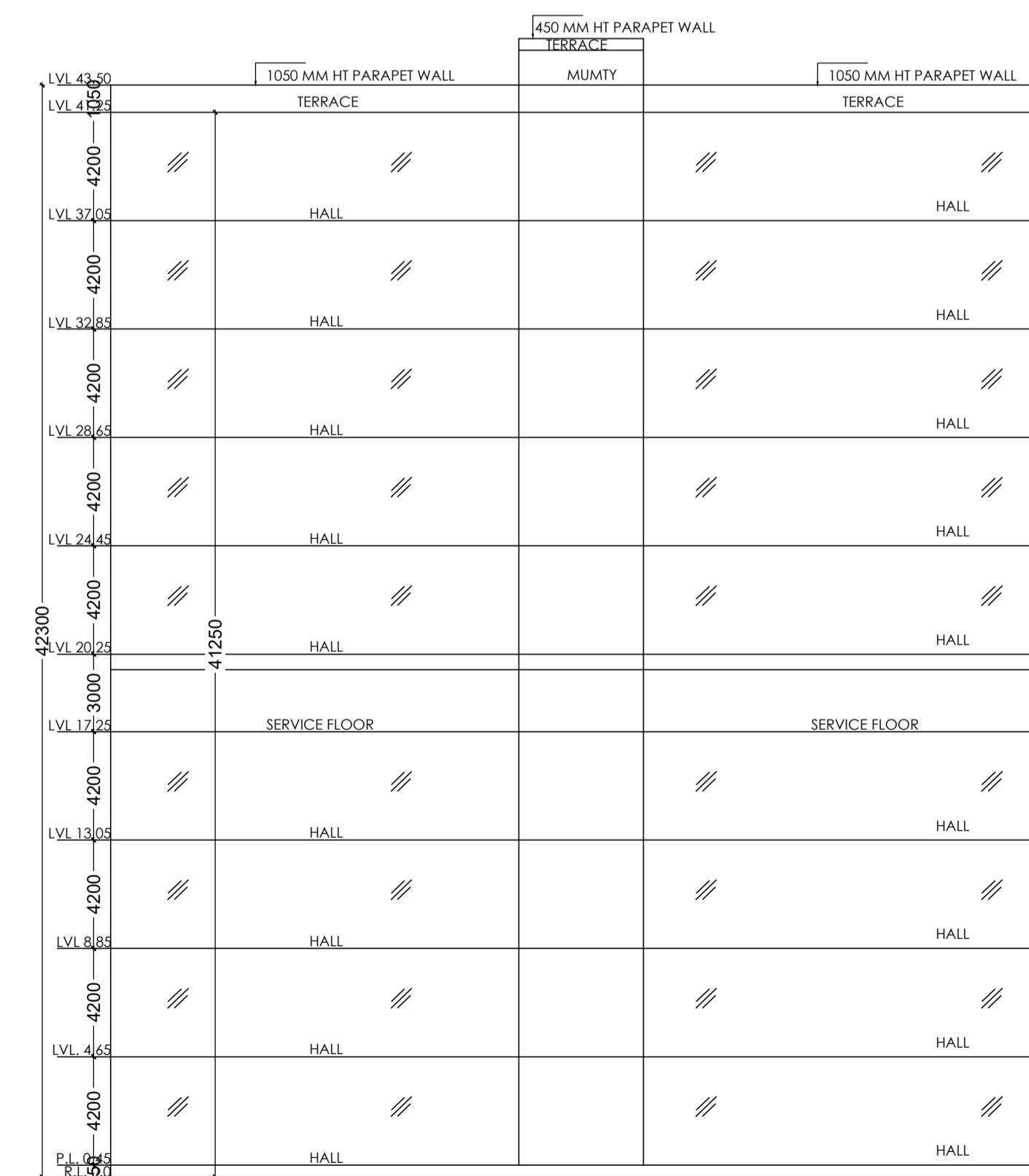
GROUND FLOOR AREA DETAIL				
A (I)	36.575	28.315	1	1035.621
OPEN AREA				0
				0
				0
SERVICE AREA				
S1	4.488	6.7	1	30.0696
				0
				0
TOTAL (III)				30.0696
TOTAL FAR	(I-III)			1005.552



TERRACE PLAN



SECTION A -A'



FRONT ELEVATION

- FAR
- NON FAR
- ADD FAR

FLOOR	FAR	ADD. FAR	NON FAR	TOTAL
GR FLOOR	1005.552	30.0696	0	1035.621
1ST FLOOR	989.8644	45.75674	0	1035.621
2ND FLOOR	989.8644	45.75674	0	1035.621
3RD FLOOR	989.8644	45.75674	0	1035.621
4TH FLOOR	0	45.75674	989.8644	1035.621
5TH FLOOR	989.8644	45.75674	0	1035.621
6TH FLOOR	989.8644	45.75674	0	1035.621
7TH FLOOR	0	45.75674	0	1035.621
8TH FLOOR	989.8644	45.75674	0	1035.621
9TH FLOOR	989.8644	45.75674	0	1035.621
10TH FLOOR				0
TERRACE	0	64.216	0	64.216
TOTAL	7934.602	506.0963	989.8644	10420.43

$M1 = (4.833 \times 13.287) = 64.216 \text{ SQM}$
 TOTAL = 64.216 SQM

GR TO 9TH FLOOR PLAN

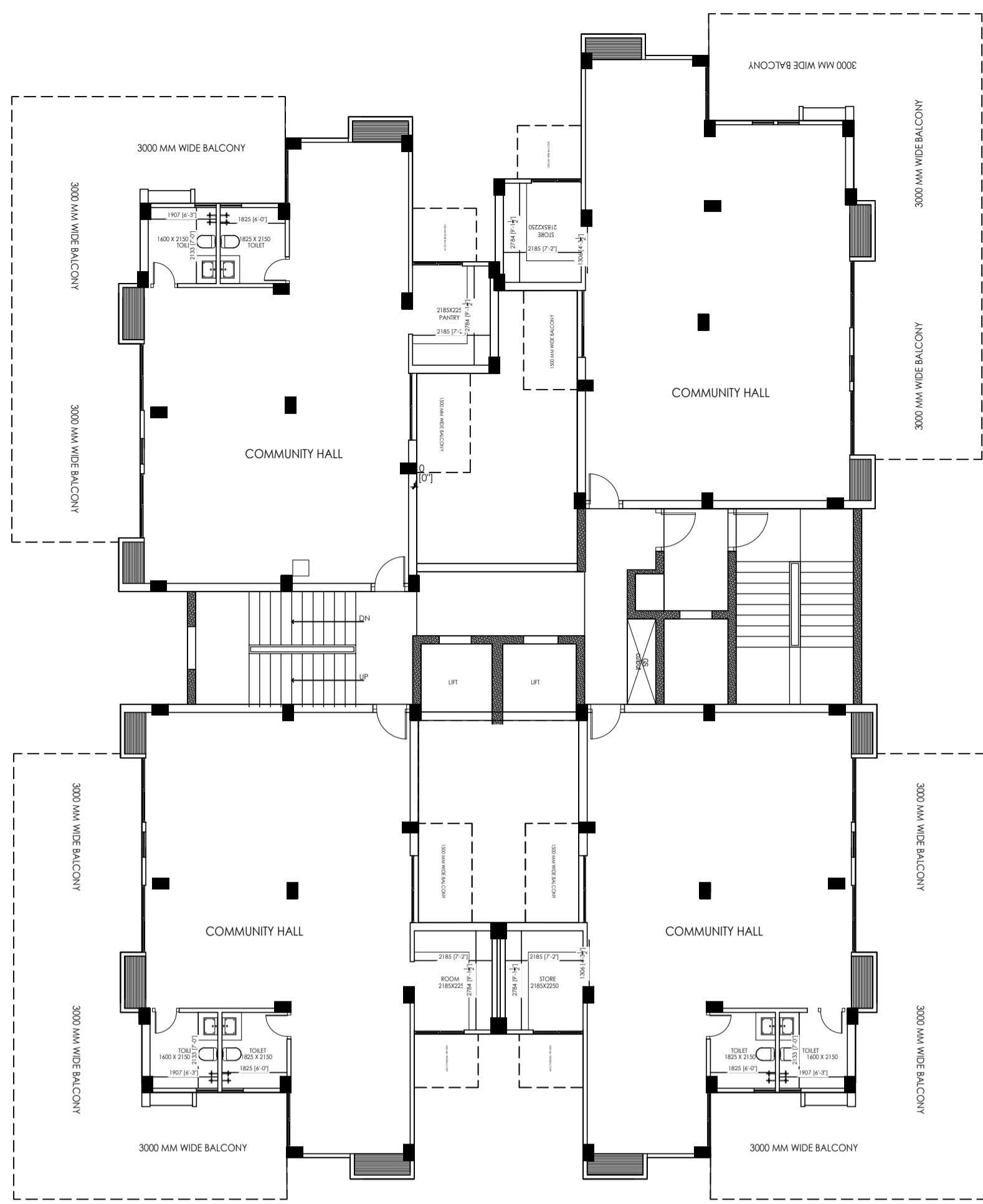
SHEET 11

**BLOCK -04
INSTITUTIONAL**

PROPOSED BUILDING PLAN FOR
M/S POOJA INFOTECH PVT. LTD.
PLOT NO.-19, SECTOR - KP-V, GREATER NOIDA
GAUTAM BUDDHA NAGAR, UTTAR PRADESH

OWNER/DIRECTOR SIGN:

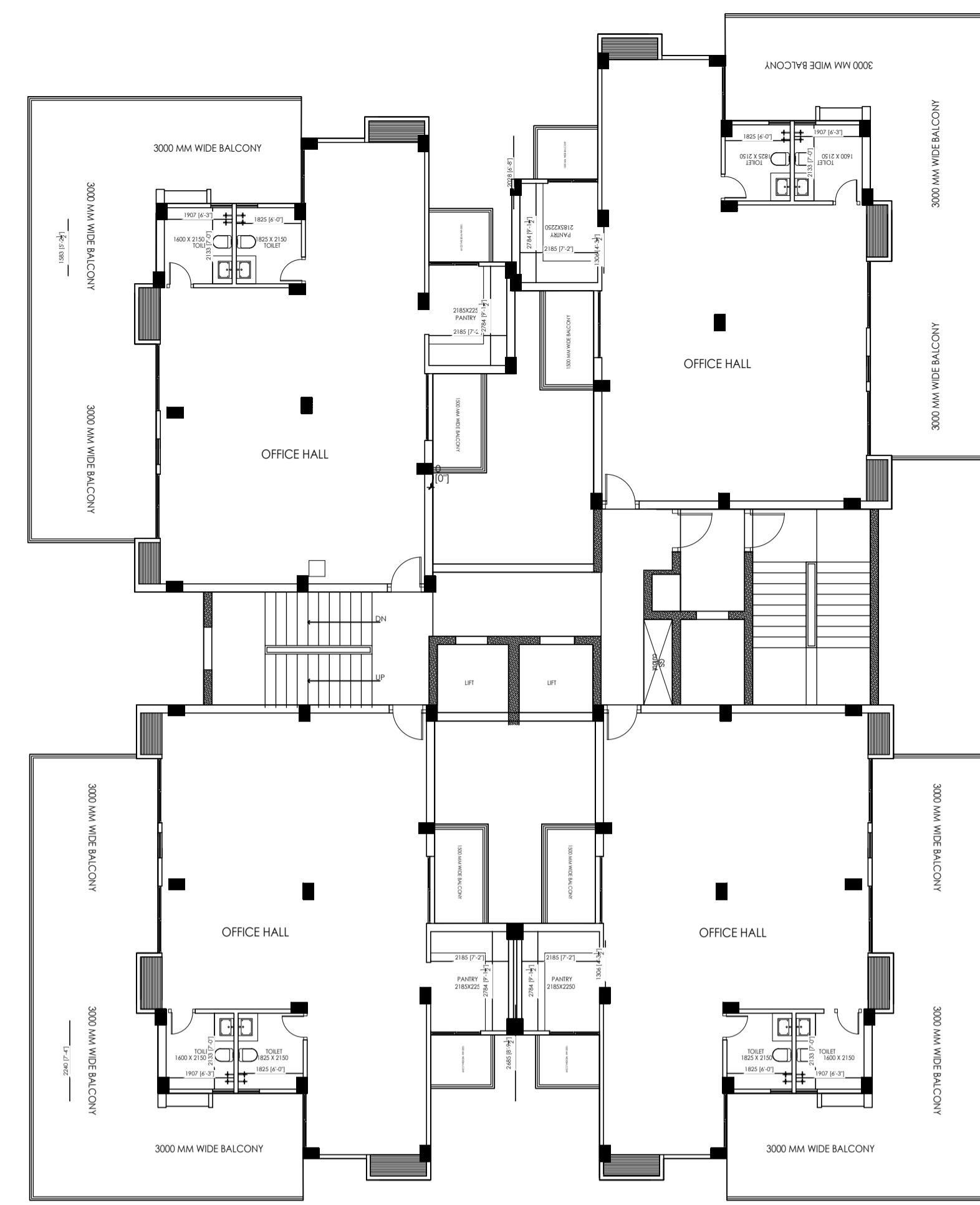
ARCHITECT SIGN:



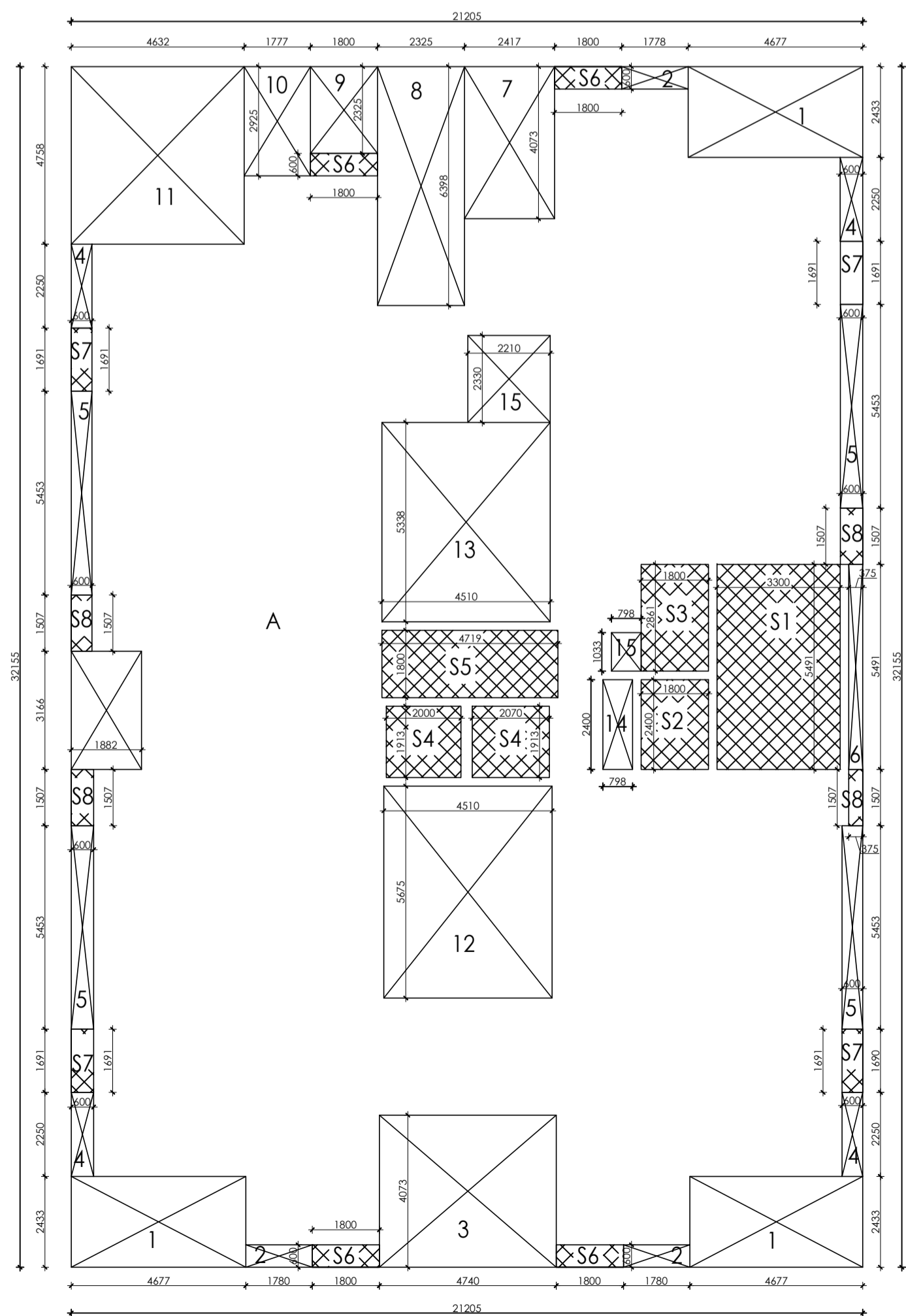

GROUND FLOOR PLAN

STILT/GROUND FLOOR AREA DETAIL				
A (I)	21.205	32.155	1	681.8468
OPEN AREA				
1	4.677	2.433	3	34.13742
2	1.78	0.6	3	3.204
3	4.74	4.073	1	19.30602
4	2.249	0.6	4	5.3976
5	0.6	5.453	4	13.0872
6	0.375	5.491	1	2.059125
7	2.417	4.073	1	9.844441
8	2.325	6.398	1	14.87535
9	1.8	2.325	1	4.185
10	1.777	2.925	1	5.197725
11	4.632	4.758	1	22.03906
12	4.51	5.675	1	25.59425
13	4.51	5.338	1	24.07438
14	0.798	2.4	1	1.9152
15	0.798	1.033	1	0.824334
TOTAL(II)				185.7411
SERVICE AREA				
S1	3.3	5.491	1	18.1203
S2	1.8	2.4	1	4.32
S3	1.8	2.861	1	5.1498
S4	2	1.913	2	7.652
S5	4.719	1.8	3	25.4826
S6	1.8	0.6	4	4.32
S7	0.6	1.691	4	4.0584
S8	0.375	1.507	4	2.2605
TOTAL (III)				71.3636
TOTAL AREA-NON FAR (I-(II+III))				424.7421

1ST TO 4TH & 19-21TH FLOOR AREA DETAIL (IT)				
A (I)	21.205	32.155	1	681.8468
OPEN AREA				
1	4.677	2.433	3	34.13742
2	1.78	0.6	3	3.204
3	4.74	4.073	1	19.30602
4	2.249	0.6	4	5.3976
5	0.6	5.453	4	13.0872
6	0.375	5.491	1	2.059125
7	2.417	4.073	1	9.844441
8	2.325	6.398	1	14.87535
9	1.8	2.325	1	4.185
10	1.777	2.925	1	5.197725
11	4.632	4.758	1	22.03906
12	4.51	5.675	1	25.59425
13	4.51	5.338	1	24.07438
14	0.798	2.4	1	1.9152
15	0.798	1.033	1	0.824334
TOTAL (II)				185.7411
SERVICE AREA				
S1	3.3	5.491	1	18.1203
S2	1.8	2.4	1	4.32
S3	1.8	2.861	1	5.1498
S4	2	1.913	2	7.652
S5	4.719	1.8	3	25.4826
S6	1.8	0.6	4	4.32
S7	0.6	1.691	4	4.0584
S8	0.375	1.507	4	2.2605
TOTAL (III)				71.3636
TOTAL COVERED FAR (I-(II+III))				424.7421

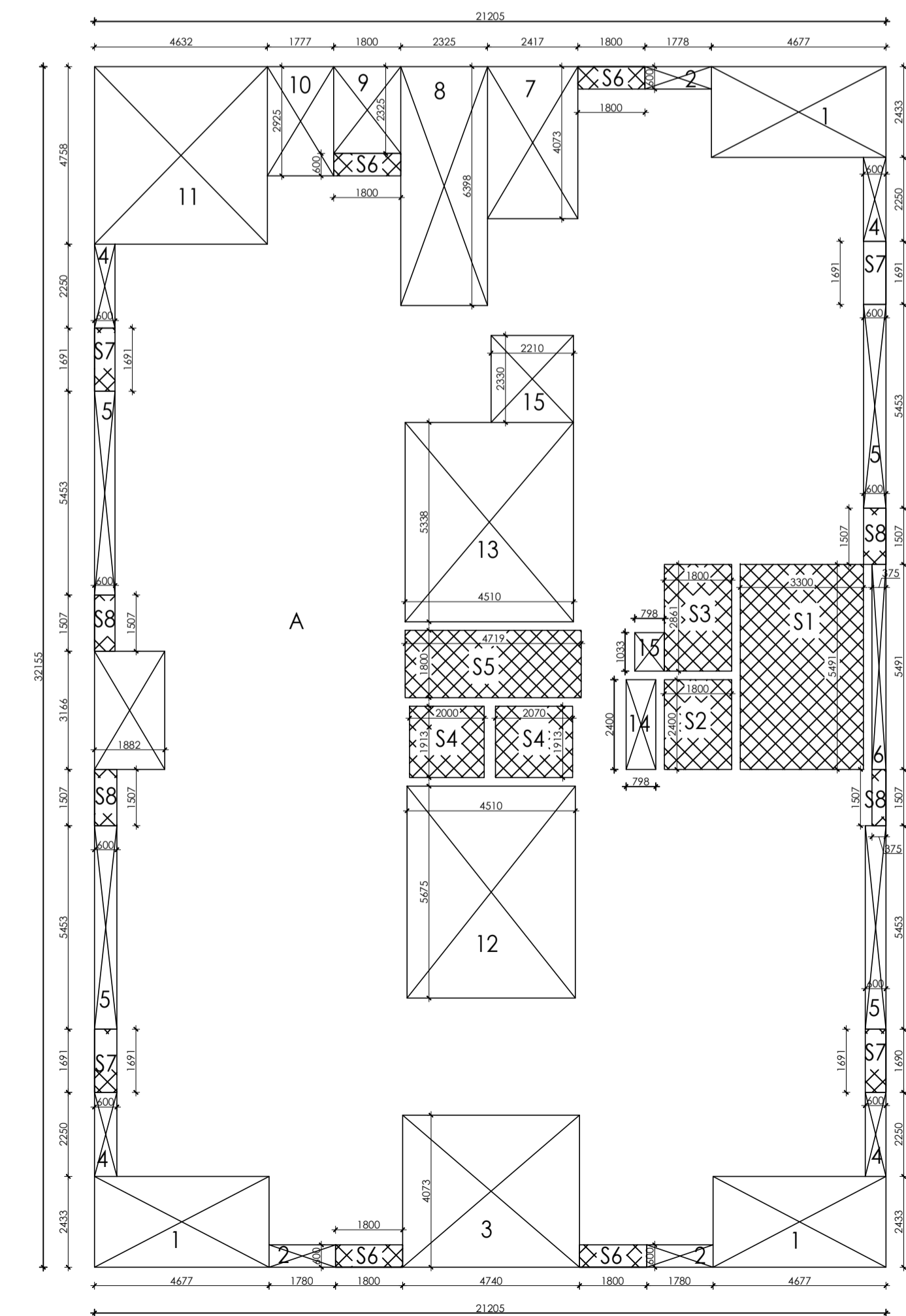


1ST TO 4TH & 19-21TH TYPICAL FLOOR PLAN (IT)
NO. OF 2 BLOCKS (SIMILAR FOR 5 & 5A)



STILT FLOOR ENVELOP PLAN

FLOOR	FAR	ADD FAR	NON FAR	TOTAL
STILT/GROUND FLOOR	0	71.3636	424.7421	496.1057
FIRST FLOOR	424.7421	71.3636	0	496.1057
2ND FLOOR	424.7421	71.3636	0	496.1057
3RD FLOOR	424.7421	71.3636	0	496.1057
4TH FLOOR	424.7421	71.3636	0	496.1057
5TH FLOOR	424.7421	71.3636	0	496.1057
6TH FLOOR	424.7421	71.3636	0	496.1057
7TH FLOOR	424.7421	71.3636	0	496.1057
8TH FLOOR	424.7421	71.3636	0	496.1057
9TH FLOOR	424.7421	71.3636	0	496.1057
10TH FLOOR	424.7421	71.3636	0	496.1057
11TH FLOOR	424.7421	71.3636	0	496.1057
12TH FLOOR	424.7421	71.3636	0	496.1057
13TH FLOOR	424.7421	71.3636	0	496.1057
14TH FLOOR	424.7421	71.3636	0	496.1057
15TH FLOOR	424.7421	71.3636	0	496.1057
16TH FLOOR	424.7421	71.3636	0	496.1057
17TH FLOOR	424.7421	71.3636	0	496.1057
18TH FLOOR	424.7421	71.3636	0	496.1057
19TH FLOOR	424.7421	71.3636	0	496.1057
20TH FLOOR	424.7421	71.3636	0	496.1057
21ST FLOOR	424.7421	71.3636	0	496.1057



1ST TO 4TH & 19-21TH TYPICAL FLOOR ENVELOPE PLAN

STILT & 1-4TH FLOOR

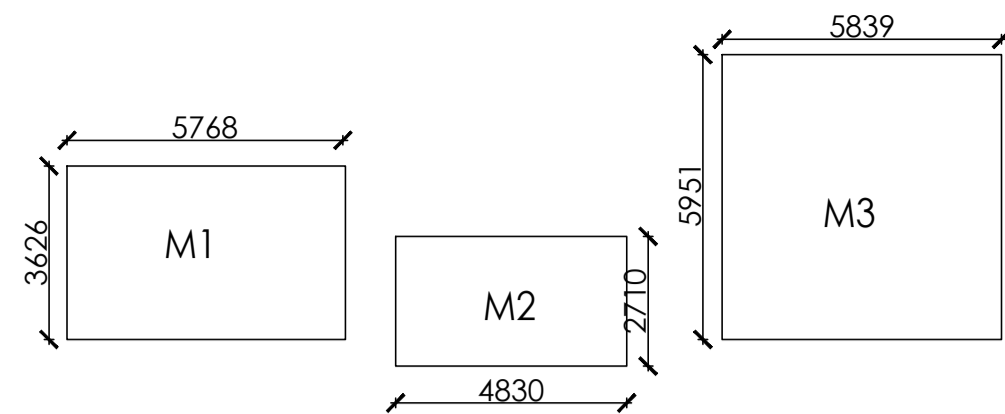
SHEET 12

BLOCK 5 & 5A IT & RESD. & COMMUNITY HALL

PROPOSED BUILDING PLAN FOR
M/S POOJA INFOTECH PVT. LTD.
PLOT NO.-19, SECTOR - KP-V, GREATER NOIDA
GAUTAM BUDDHA NAGAR, UTTAR PRADESH

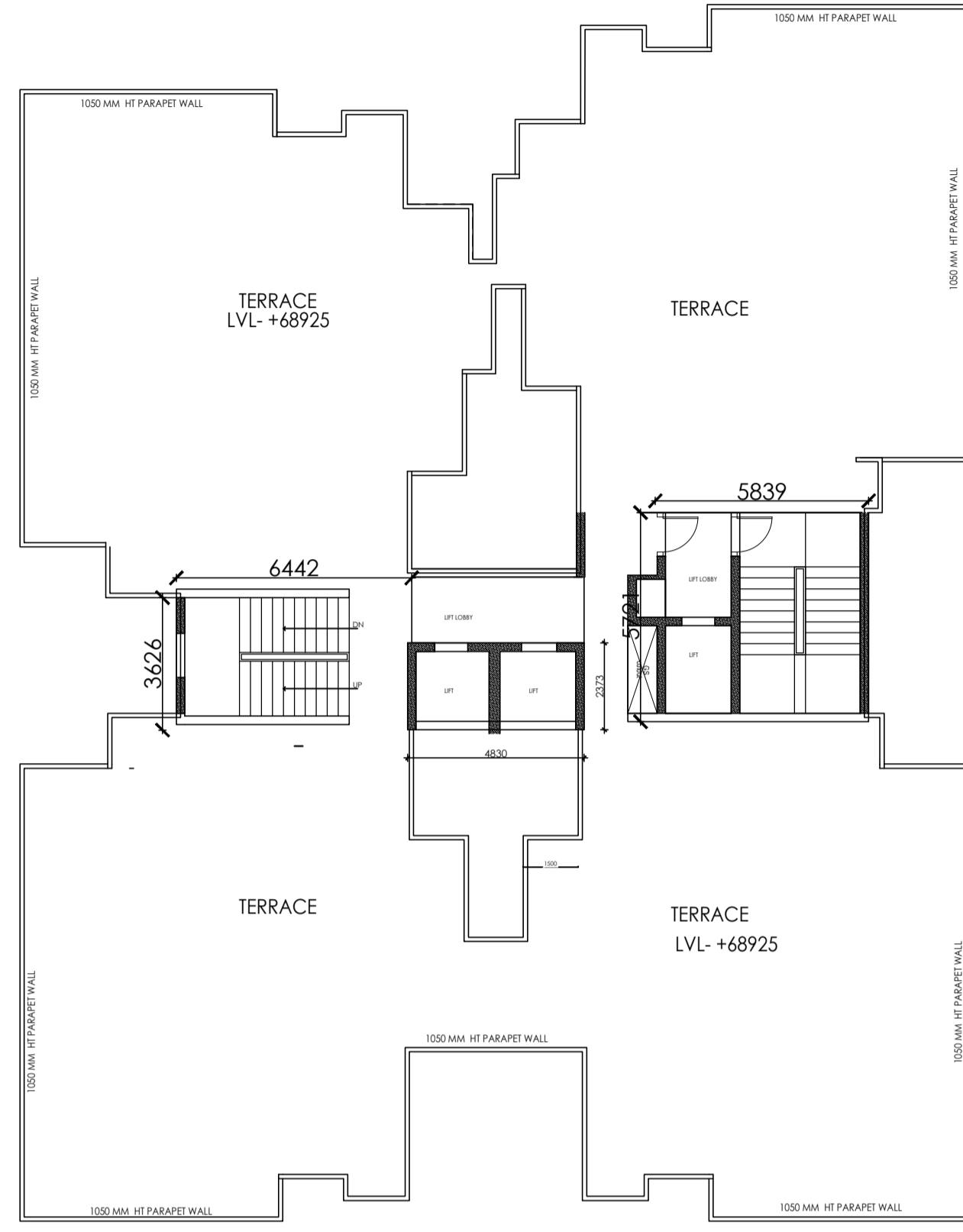
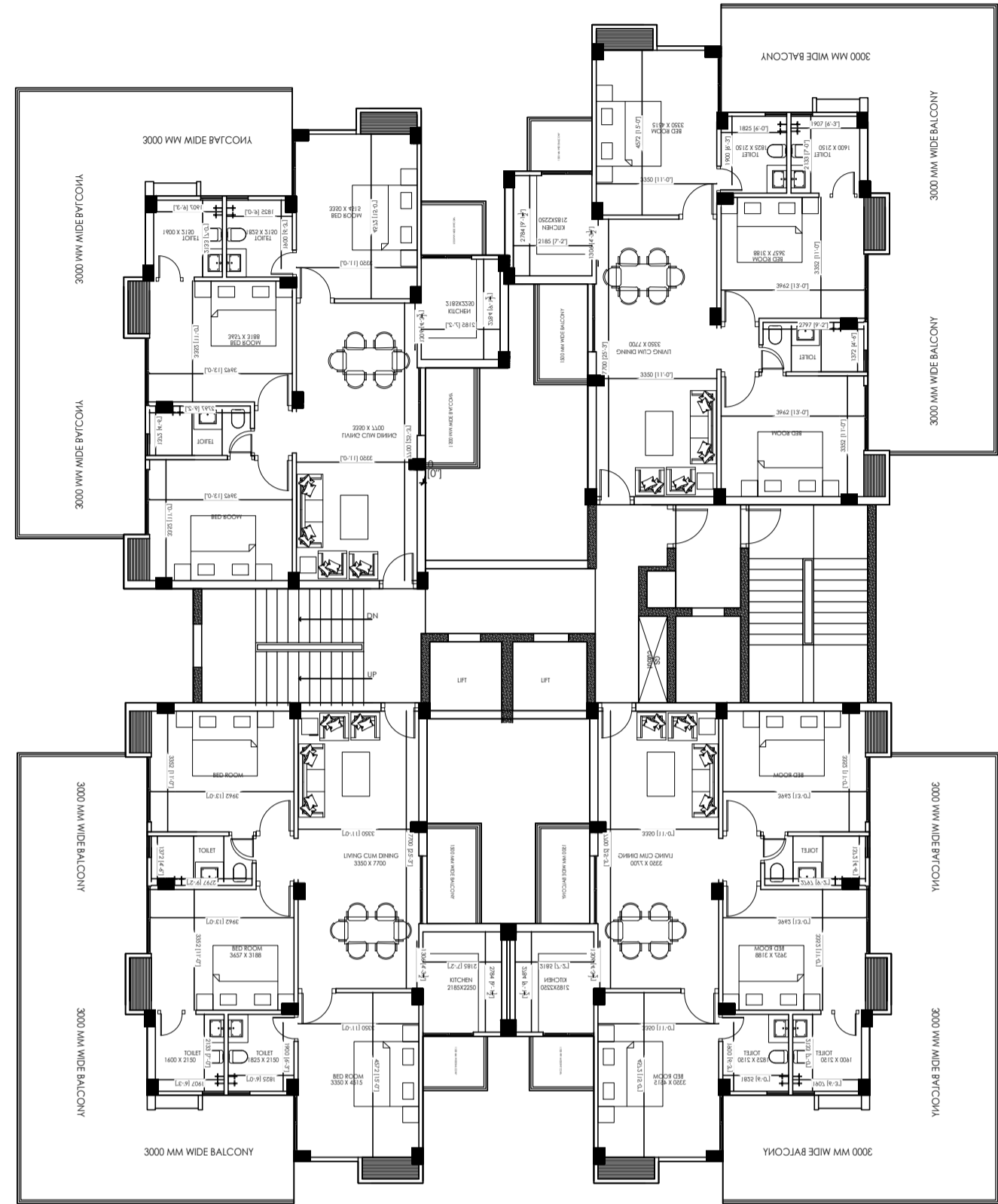
OWNER/DIRECTOR SIGN:

ARCHITECT SIGN:




M1=5.768X3.626=20.595 SQM
M2=4.830X2.710=13.089 SQM
M3=5.839X5.951=34.747 SQM
TOTAL = 68.431 SQM

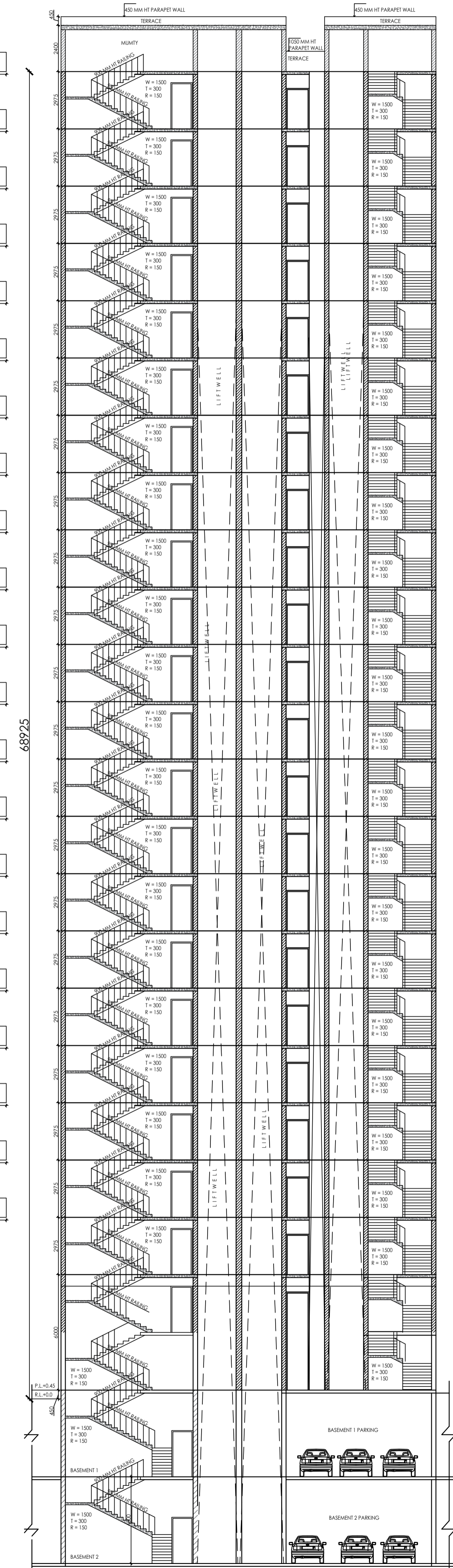
FAR
 NON FAR
 ADD FAR



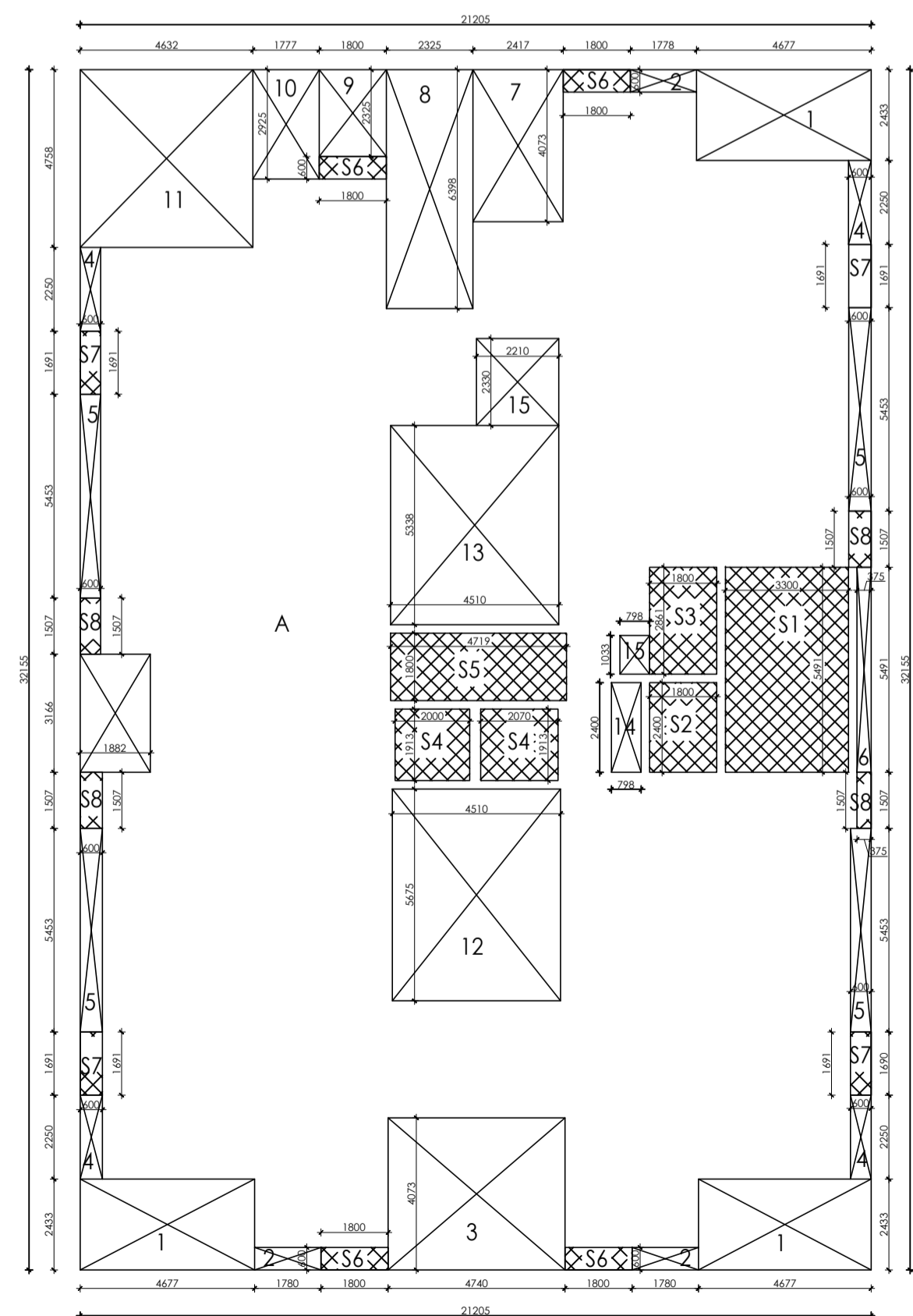
TERRACE FLOOR



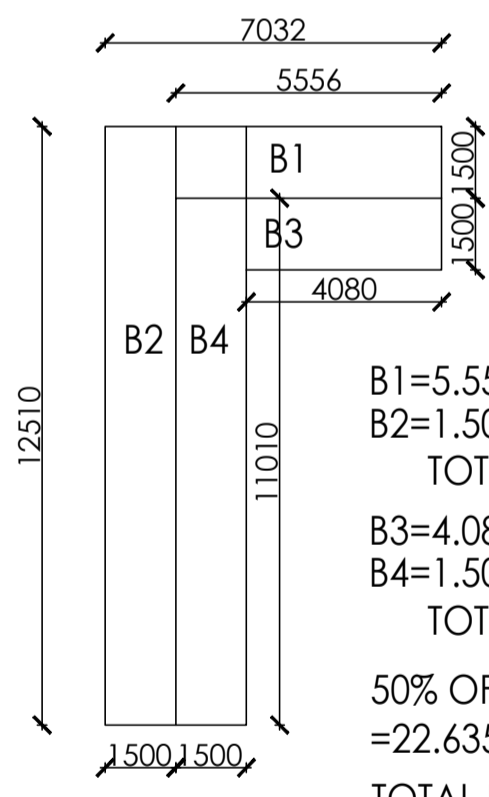
FRONT ELEVATION



SECTION A - A'



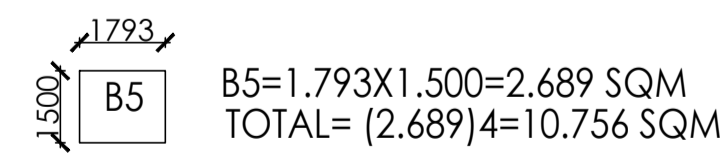
1ST TO 4TH & 19-21TH TYPICAL FLOOR ENVELOPE PLAN



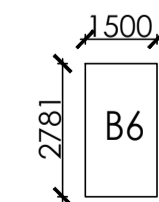
B1=5.556X1.500=8.334 SQM
B2=1.50X12.51=18.765 SQM
TOTAL= 27.099 SQM
B3=4.080X1.500=6.120 SQM
B4=1.50X11.010=16.515 SQM
TOTAL= 22.635 SQM

50% OF BALCONY AFTER 1.5 IN FAR=
=22.635/2=11.317 SQM
TOTAL BALCONY AREA ON 1 FLOOR =
=(27.099+11.317)4=153.664 SQM
IN FAR=(11.317)4=45.268 SQM

TOTAL BALCONY AREA ON ALL FLOOR =
=(153.664+10.756+8.342)X20= 3455.240 SQM
IN FAR=45.268X20=905.36 SQM



B5=1.793X1.500=2.689 SQM
TOTAL= (2.689)4=10.756 SQM



B6=1.50X2.781=4.171 SQM
TOTAL= (4.171)2=8.342 SQM

5TH TO 18TH FLOOR AREA DETAIL (RESIDENTIAL)				
A=	21.205	32.155	1	681.8468
OPEN AREA				
1	4.677	2.433	3	34.13742
2	1.78	0.6	3	3.204
3	4.74	4.073	1	19.30602
4	2.249	0.6	4	5.3976
5	0.6	5.453	4	13.0872
6	0.375	5.491	1	2.059125
7	2.417	4.073	1	9.844441
8	2.325	6.398	1	14.87535
9	1.8	2.325	1	4.185
10	1.777	2.925	1	5.197725
11	4.632	4.758	1	22.03906
12	4.51	5.675	1	25.59425
13	4.51	5.338	1	24.07438
14	0.798	2.4	1	1.9152
15	0.798	1.033	1	0.824334
TOTAL (I)				185.7411
SERVICE AREA				
S1	3.3	5.491	1	18.1203
S2	1.8	2.4	1	4.32
S3	1.8	2.861	1	5.1498
S4	2	1.913	2	7.652
S5	4.719	1.8	3	25.4826
S6	1.8	0.6	4	4.32
S7	0.6	1.691	4	4.0584
S8	0.375	1.507	4	2.2605
TOTAL (II)				71.3636
TOTAL COVERED FAR (I-(II+III))				424.7421

5-20TH FLOOR PLAN
SECTION ELEVATION

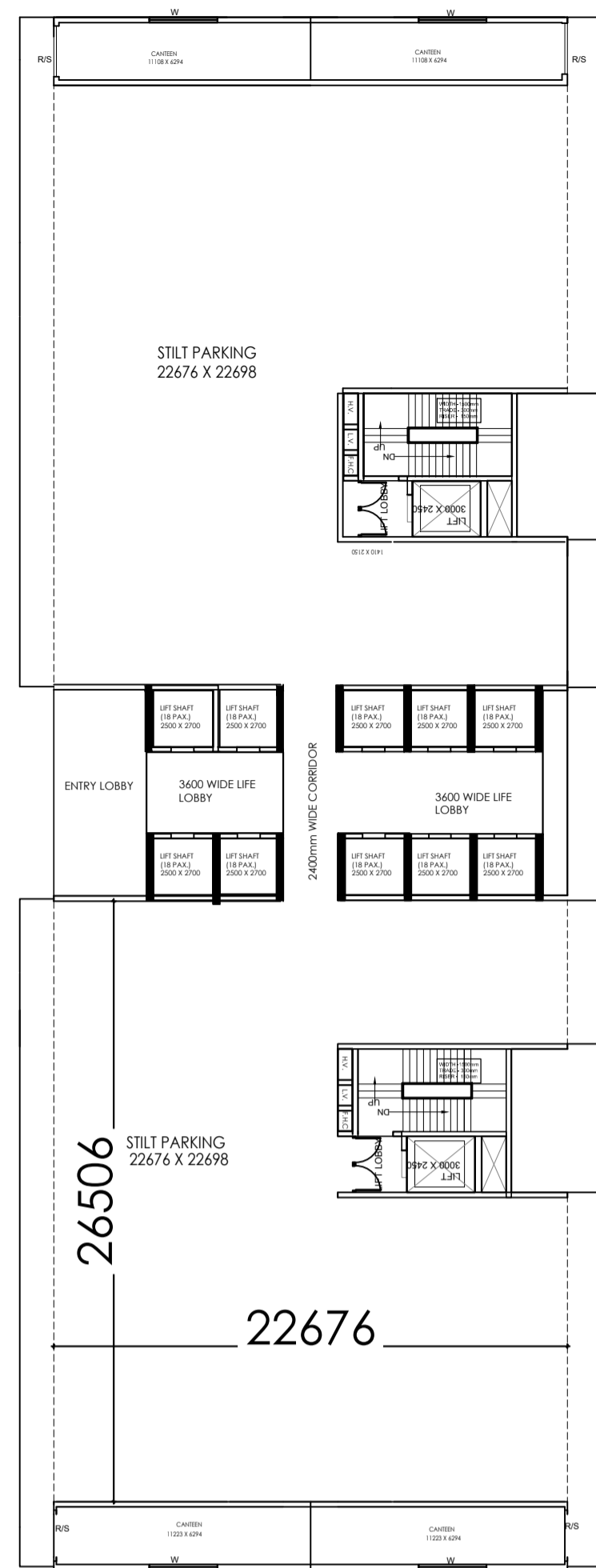
SHEET 13

BLOCK 5 & 5A IT & RESD. & COMMUNITY HALL

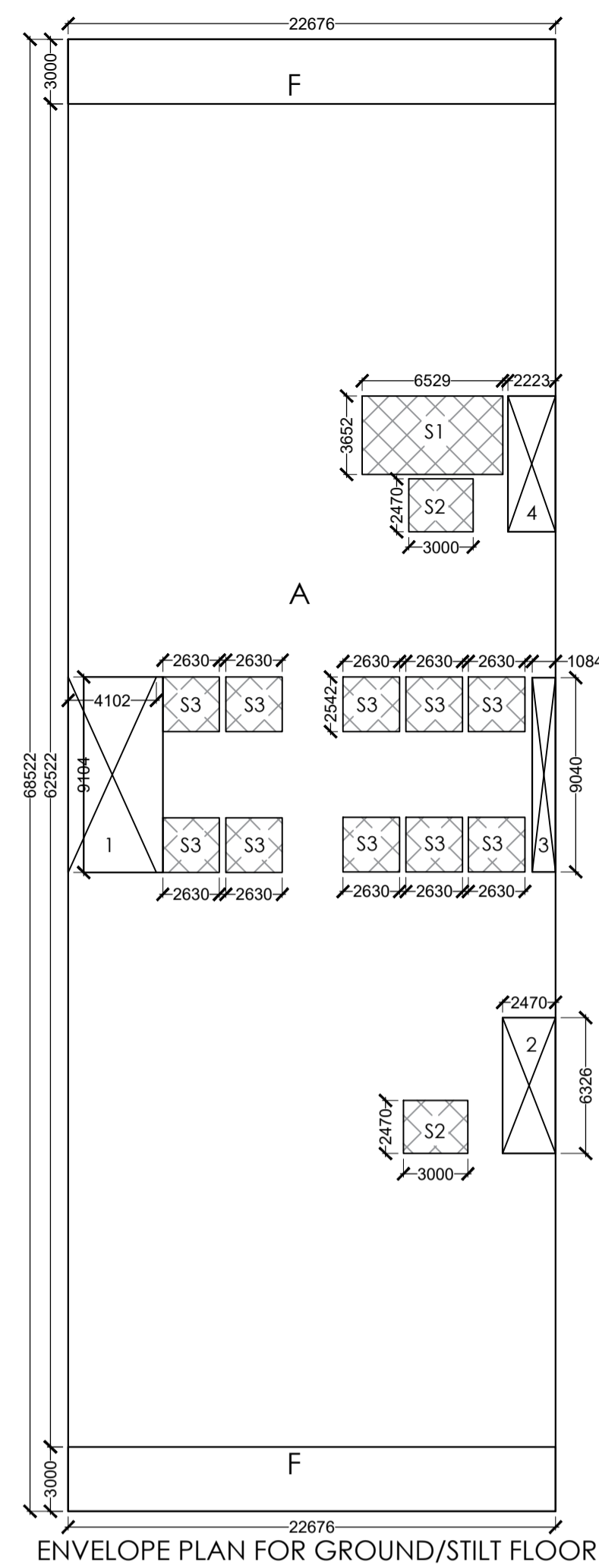
PROPOSED BUILDING PLAN FOR
M/S. POOJA INFOTECH PVT. LTD.
PLOT NO.-19, , SECTOR - KP-V, GREATER NOIDA
GAUTAM BUDDHA NAGAR, UTTAR PRADESH

OWNER/DIRECTOR SIGN:

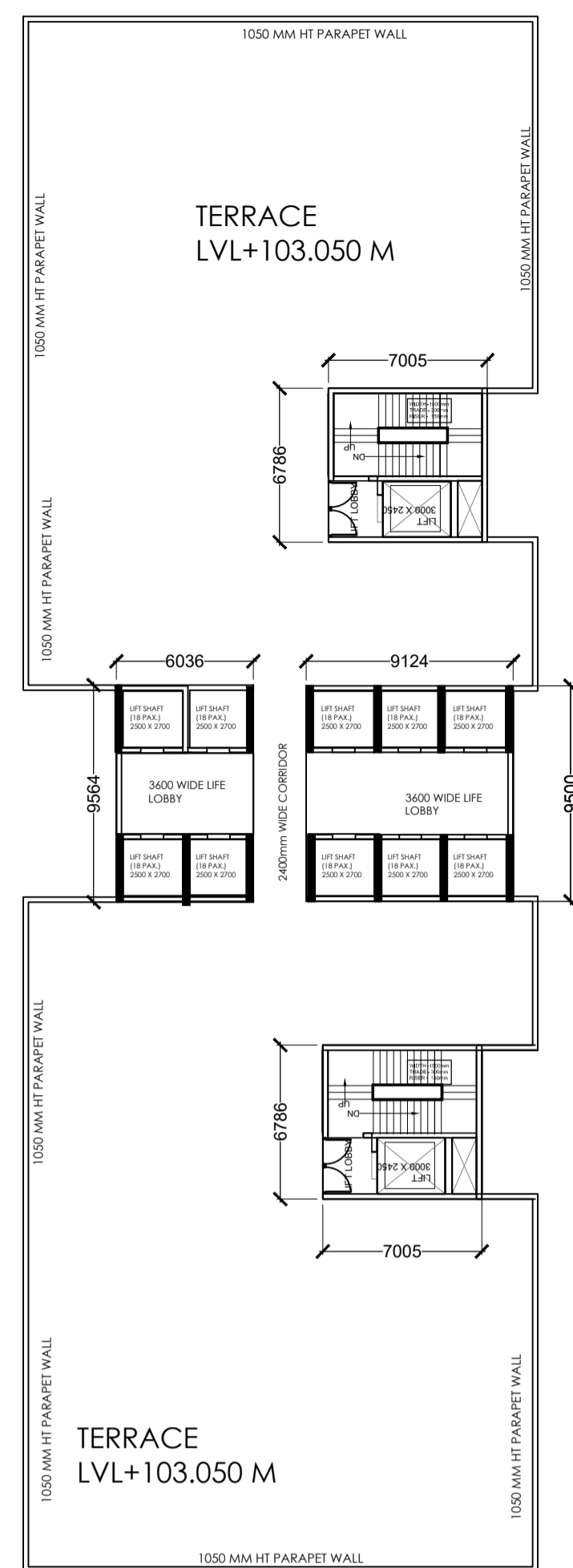
ARCHITECT SIGN:



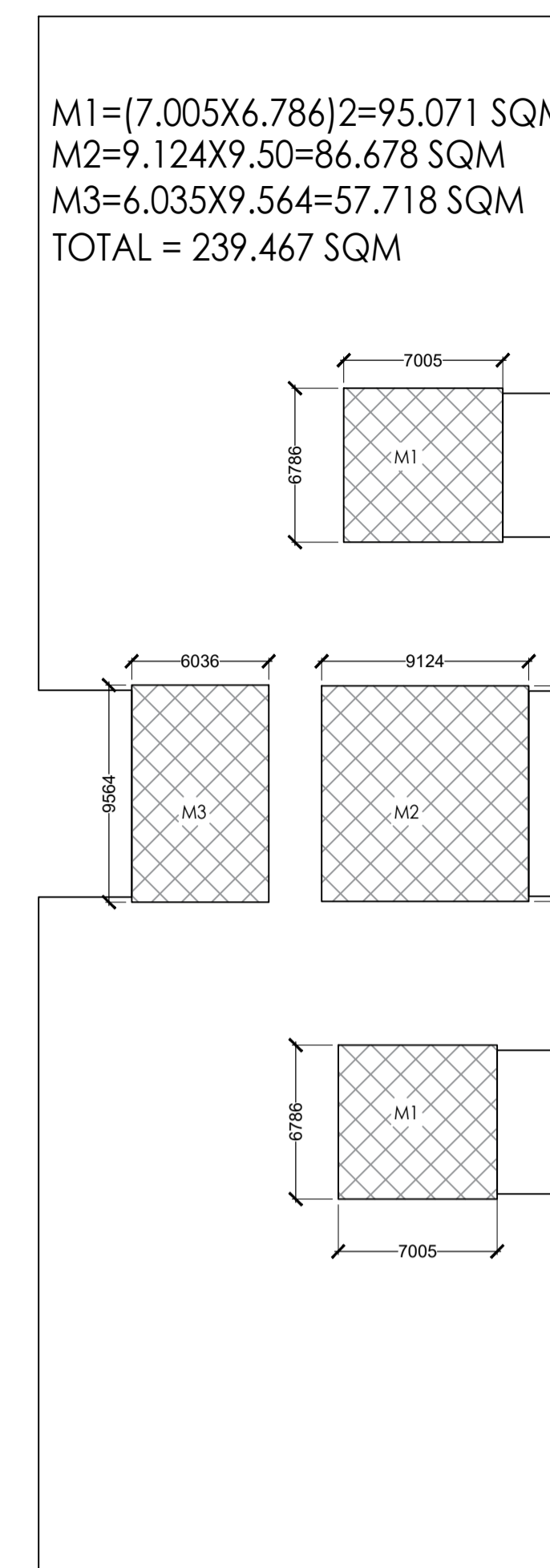
GROUND/STILT FLOOR PLAN



ENVELOPE PLAN FOR GROUND/STILT FLOOR



TERRACE FLOOR PLAN



TERRACE ENVELOPE FLOOR PLAN

FLOOR	FAR	ADD FAR	NON FAR	TOTAL
STILT/GROUND FLOOR	306.3074	105.5185	1074.946	1486.772
FIRST FLOOR	1381.254	105.5185	0	1486.772
2ND FLOOR	1381.254	105.5185	0	1486.772
3RD FLOOR	1381.254	105.5185	0	1486.772
4TH FLOOR	0	105.5185	1381.254	1486.772
5TH FLOOR	1381.254	105.5185	0	1486.772
6TH FLOOR	1381.254	105.5185	0	1486.772
7TH FLOOR	1381.254	105.5185	0	1486.772
8TH FLOOR	0	105.5185	1381.254	1486.772
9TH FLOOR	1381.254	105.5185	0	1486.772
10TH FLOOR	1381.254	105.5185	0	1486.772
11TH FLOOR	1381.254	105.5185	0	1486.772
12TH FLOOR	1381.254	105.5185	0	1486.772
13TH FLOOR	1381.254	105.5185	0	1486.772
14TH FLOOR	1381.254	105.5185	0	1486.772
15TH FLOOR	1381.254	105.5185	0	1486.772
16TH FLOOR	1381.254	105.5185	0	1486.772
17TH FLOOR	1381.254	105.5185	0	1486.772
18TH FLOOR	1381.254	105.5185	0	1486.772
19TH FLOOR	1381.254	105.5185	0	1486.772
20TH FLOOR	1381.254	105.5185	0	1486.772
21ST FLOOR	1381.254	105.5185	0	1486.772
22ND FLOOR	1381.254	105.5185	0	1486.772
23RD FLOOR	1381.254	105.5185	0	1486.772
24TH FLOOR	1381.254	105.5185	0	1486.772
TERRACE	0	239.467	0	239.467
BALCONY	0	0	4143.672	4143.672
TOTAL	30693.89	2877.43	7981.126	41552.45

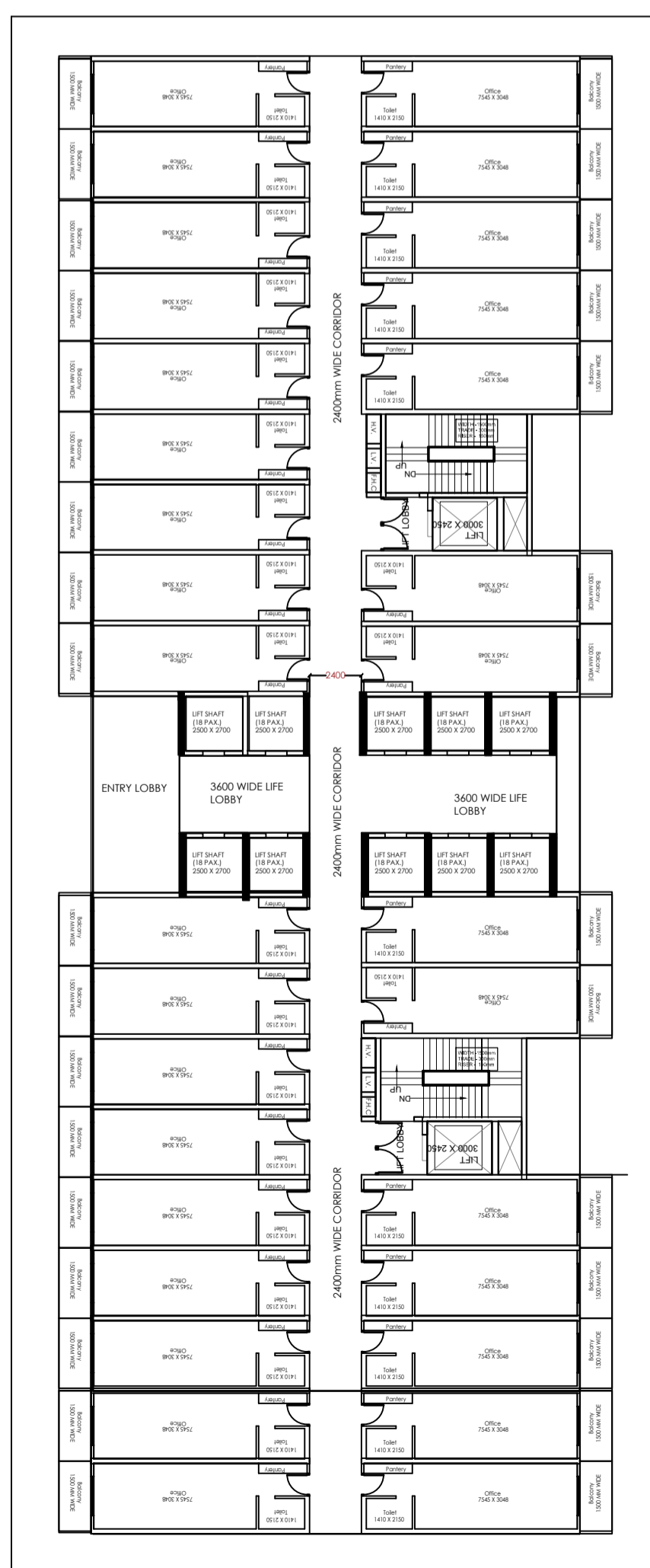
FAR
 NON FAR
 ADD FAR

GROUND FLOOR AREA DETAIL				
A (I)	22.676	68.522	1	1553.805
OPEN AREA				
1	4.102	9.104	1	37.34461
2	2.47	6.326	1	15.62522
3	2.223	6.326	1	14.0627
TOTAL (II)				67.03253
SERVICE AREA				
S1	6.529	3.652	1	23.84391
S2	3	2.47	2	14.82
S3	2.63	2.542	10	66.8546
TOTAL (III)				105.5185
TOTAL FAR	(I)-(II+III)			1381.254

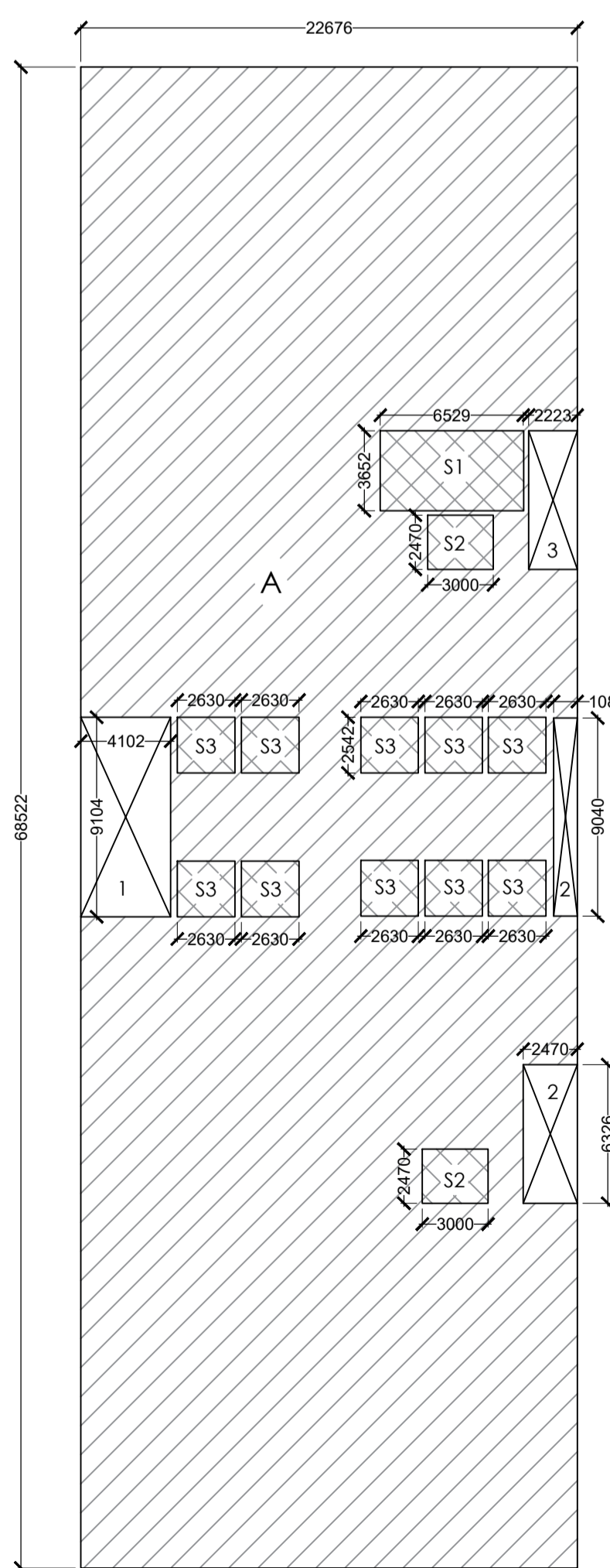
4TH & 8TH SERVICE FLOOR AREA DETAIL				
A (I)	22.676	68.522	1	1553.805
OPEN AREA				
1	4.102	9.104	1	37.34461
2	2.47	6.326	1	15.62522
3	2.223	6.326	1	14.0627
TOTAL (II)				67.03253
SERVICE AREA				
S1	6.529	3.652	1	23.84391
S2	3	2.47	2	14.82
S3	2.63	2.542	10	66.8546
TOTAL (III)				105.5185
TOTAL FAR	(I)-(II+III)			1381.254

1ST-3RD,5TH-7TH, 9TH -24TH FLOOR AREA DETAIL				
A (I)	22.676	68.522	1	1553.805
OPEN AREA				
1	4.102	9.104	1	37.34461
2	2.47	6.326	1	15.62522
3	2.223	6.326	1	14.0627
TOTAL (II)				67.03253
SERVICE AREA				
S1	6.529	3.652	1	23.84391
S2	3	2.47	2	14.82
S3	2.63	2.542	10	66.8546
TOTAL (III)				105.5185
TOTAL FAR	(I)-(II+III)			1381.254

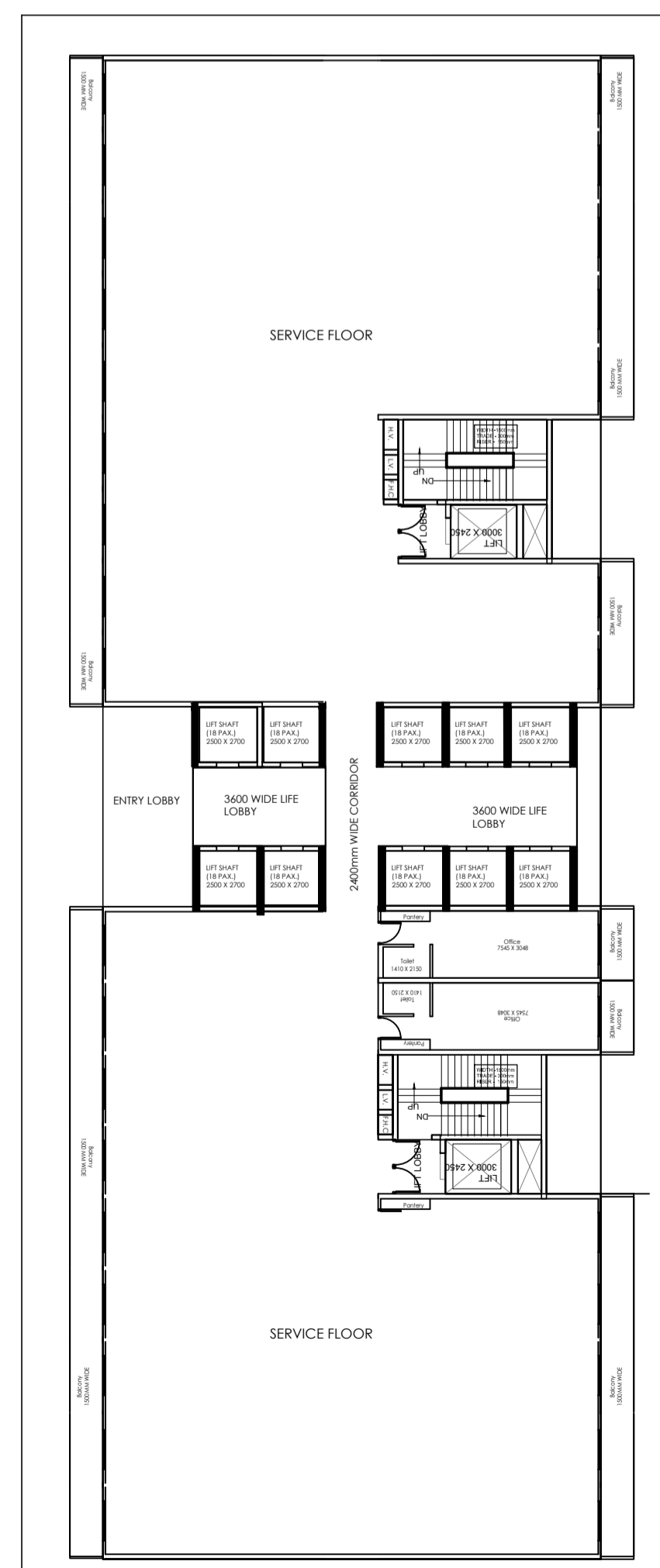
BALCONY AREA DETAIL				
B1	1.5	29.682	2	89.046
B2	1.5	16.656	2	49.968
B3	1.5	6.786	2	20.358
TOTAL ON 1 FLOOR				159.372
TOTAL ON ALL FLOOR		159.372X26		4143.672



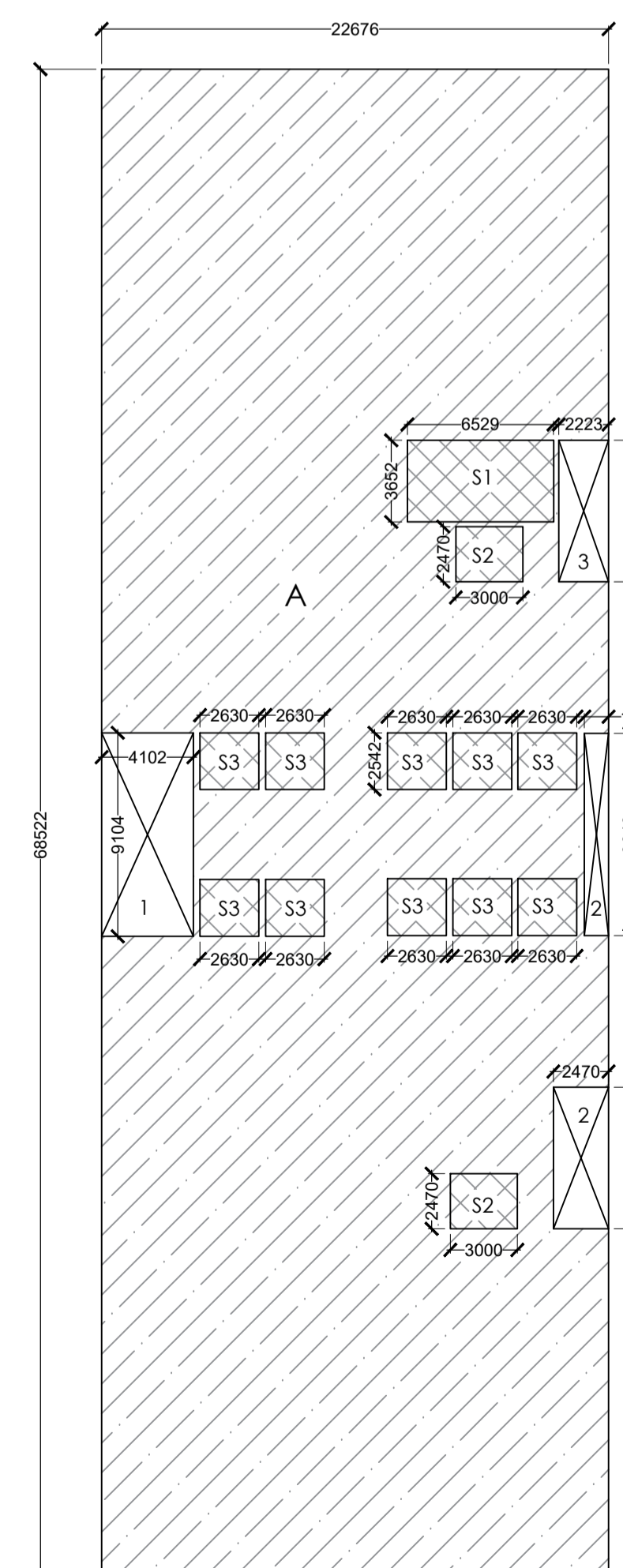
1ST,2ND,3RD,5TH,6TH,7TH, & 9TH TO 24TH FLOOR PLAN



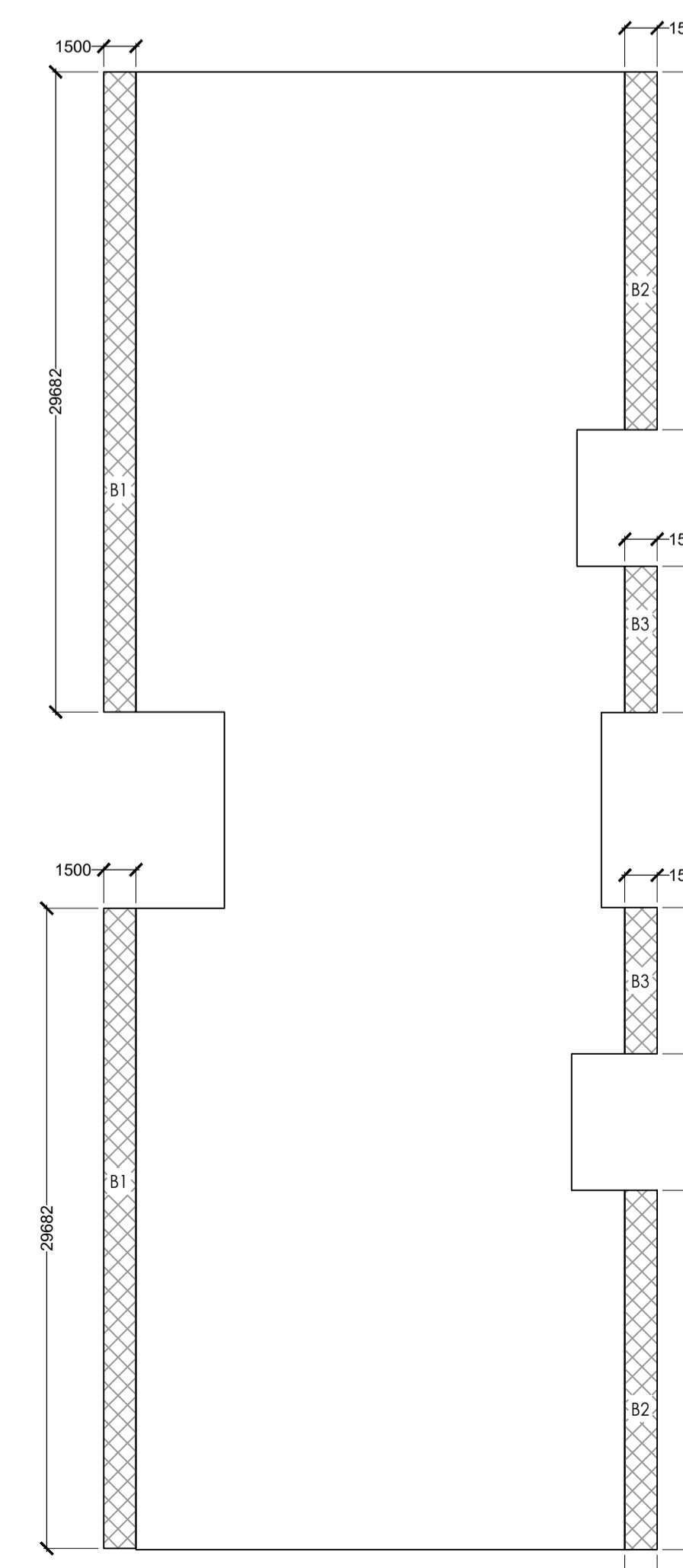
1ST,2ND,3RD,5TH,6TH,7TH, & 9TH TO 24TH ENVELOPE FLOOR PLAN



4TH & 8TH FLOOR PLAN



4TH & 8TH FLOOR ENVELOPE FLOOR PLAN



BALCONY ENVELOPE PLAN

GR TO 26 TH FLOOR PLAN

SHEET 14

BLOCK -6 (IT)

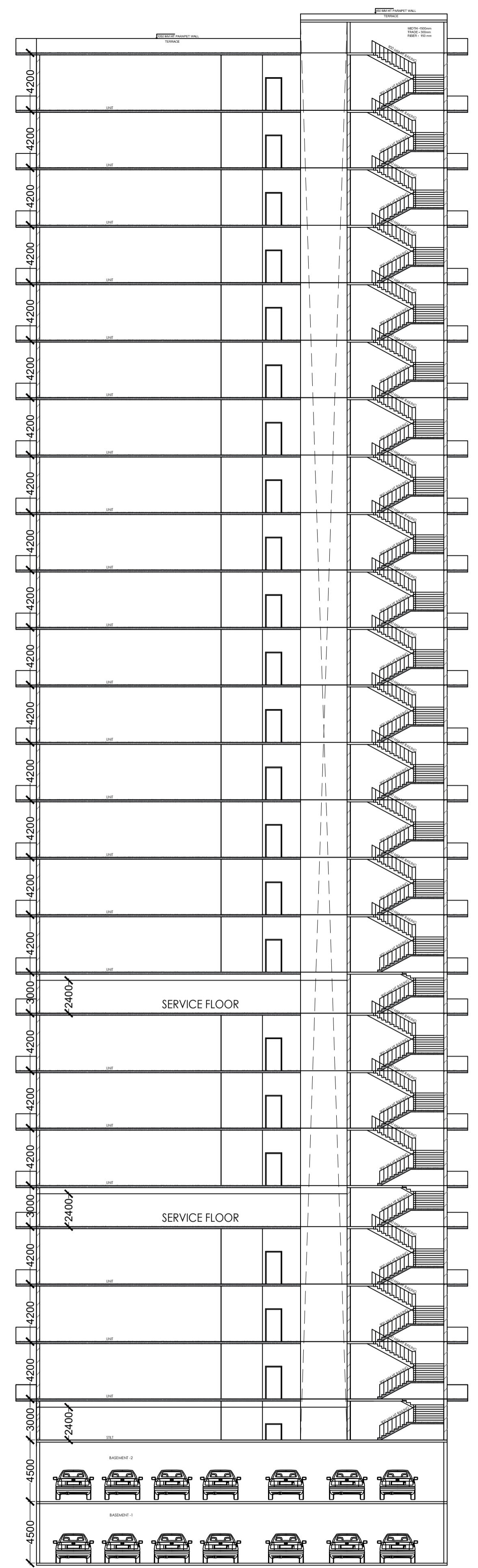
PROPOSED BUILDING PLAN FOR
M/S POOJA INFOTECH PVT. LTD.
PLOT NO.-19, , SECTOR - KP-V, GREATER NOIDA
GAUTAM BUDDHA NAGAR, UTTAR PRADESH

OWNER/DIRECTOR SIGN:

ARCHITECT SIGN:



FRONT ELEVATION



SECTION A - A'

SECTION ELEVATION

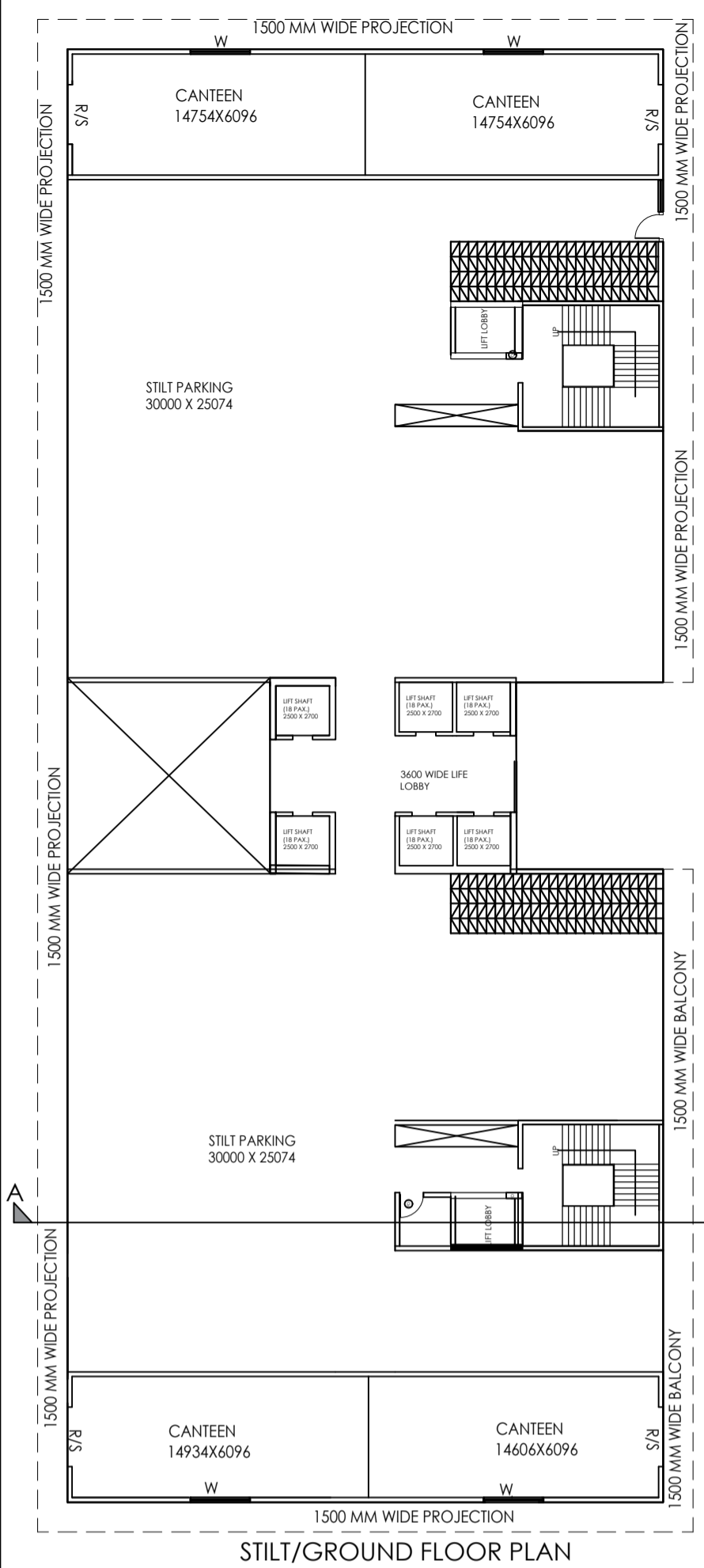
SHEET 15

**BLOCK -6
(IT)**

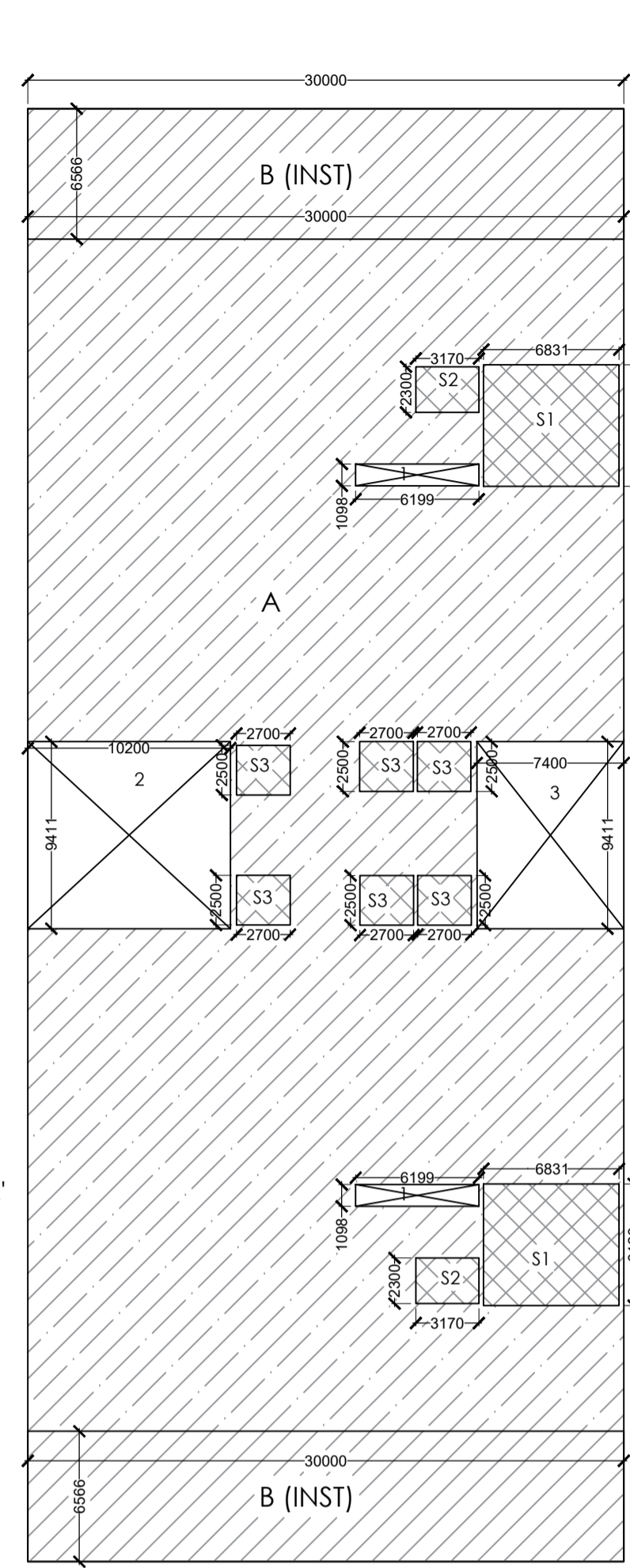
PROPOSED BUILDING PLAN FOR
M/S POOJA INFOTECH PVT. LTD.
PLOT NO.-19, , SECTOR - KP-V, GREATER NOIDA
GAUTAM BUDDHA NAGAR, UTTAR PRADESH

OWNER/DIRECTOR SIGN:

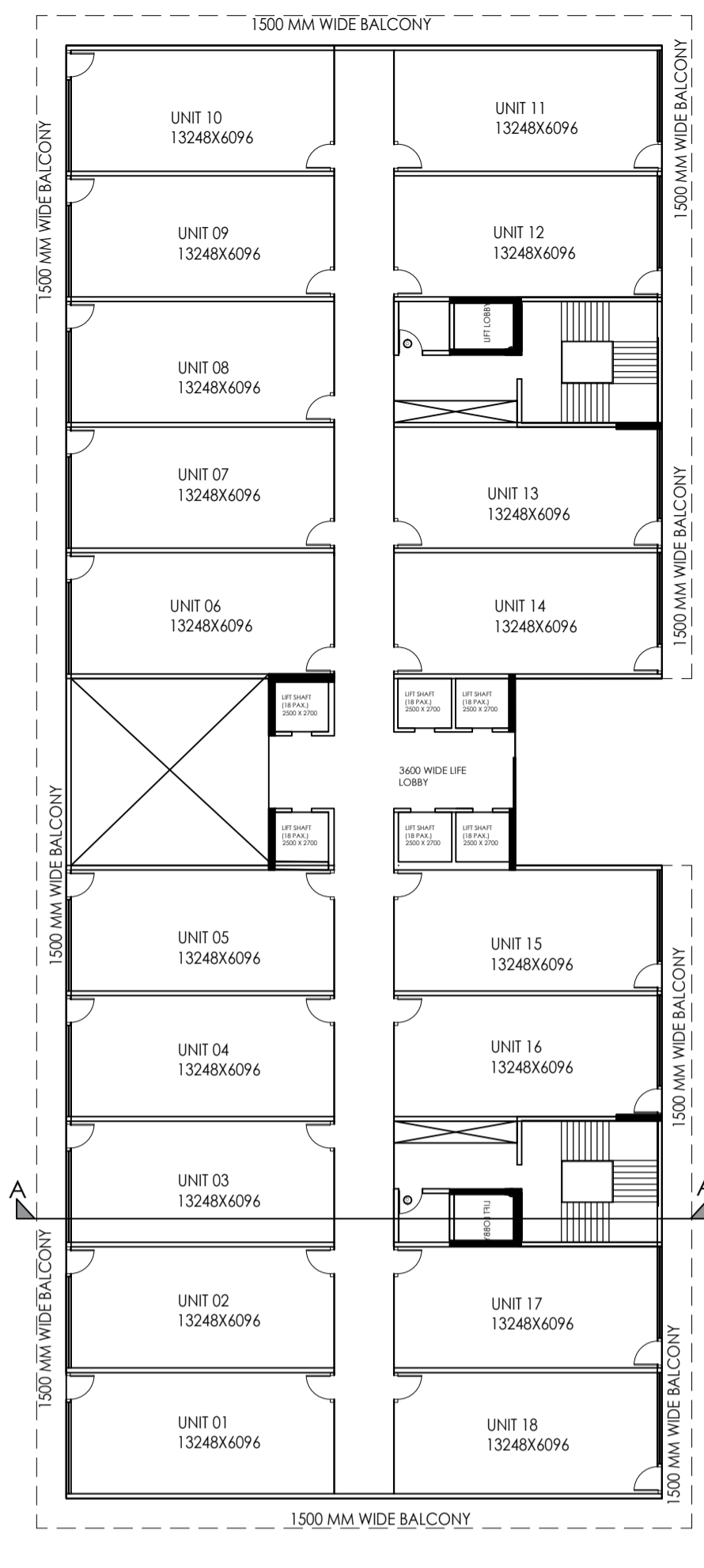
ARCHITECT SIGN:



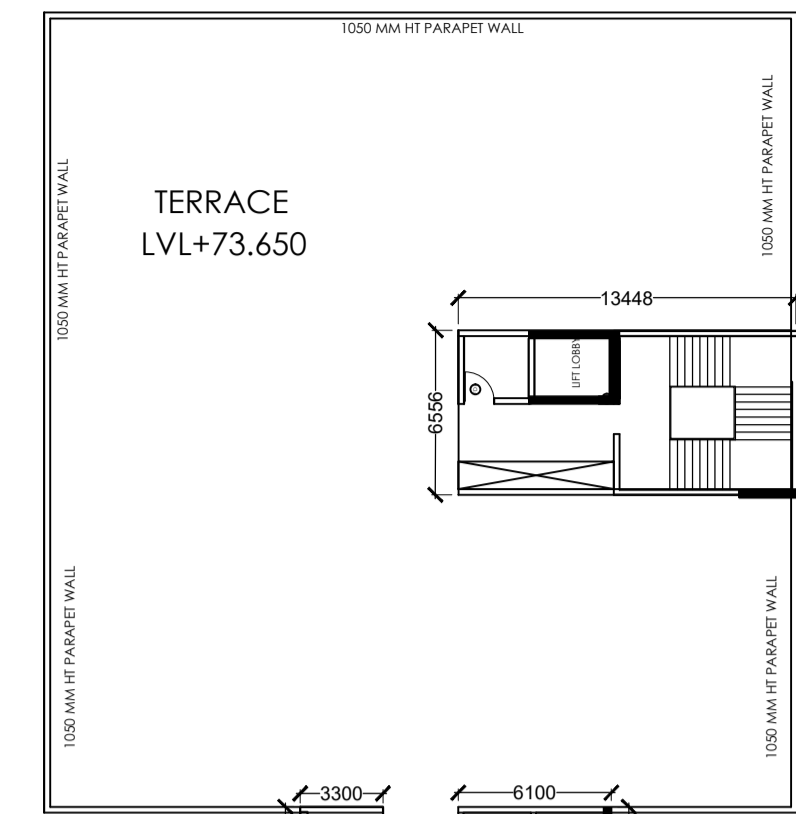
STILT/GROUND FLOOR PLAN



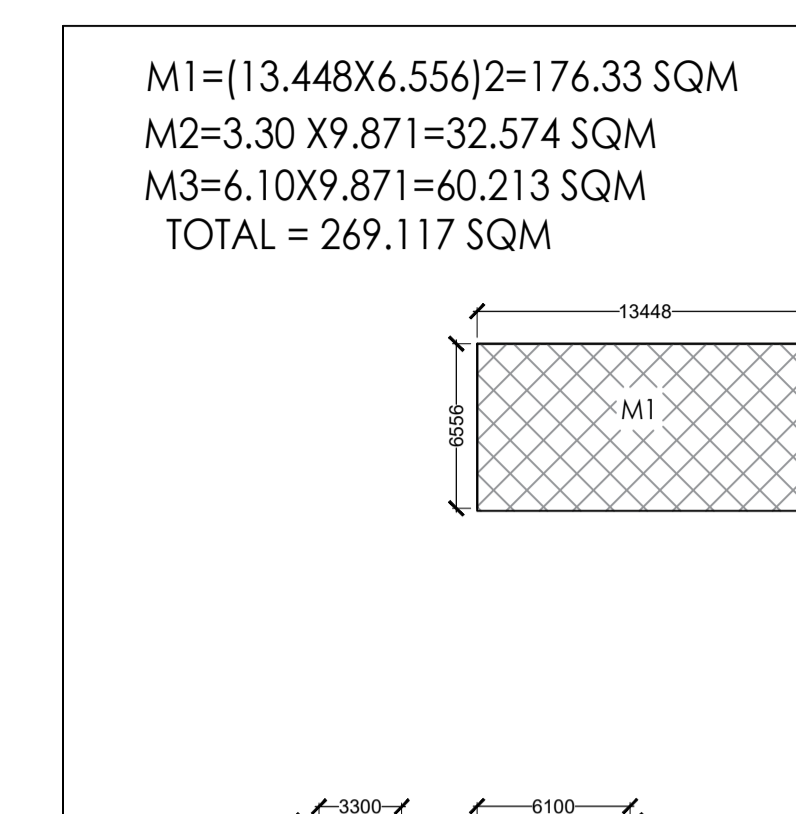
GR, 1ST, 2ND, 3RD, 5TH, 6TH, 7TH, & 9TH TO 19TH ENVELOPE FLOOR PLAN



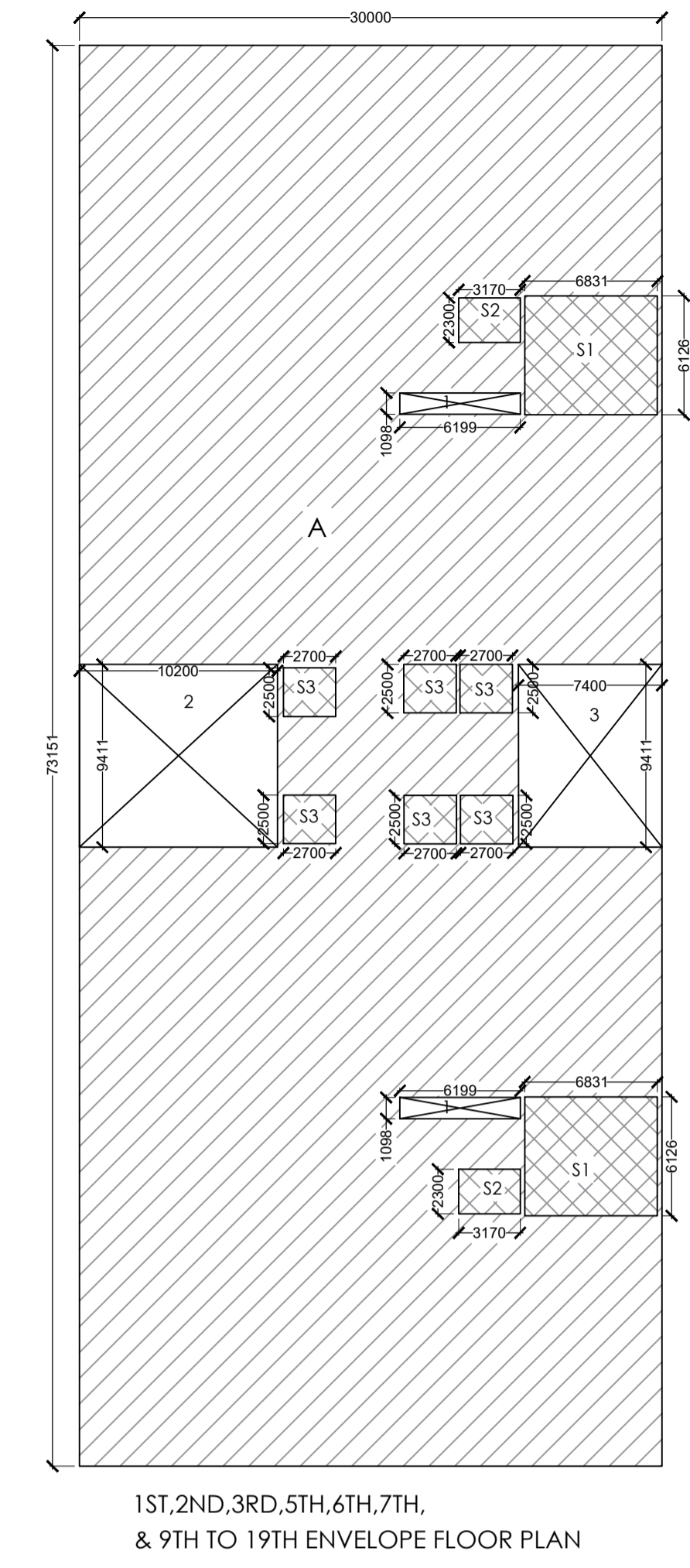
1ST, 2ND, 3RD, 5TH, 6TH, 7TH, & 9TH TO 17TH FLOOR PLAN



18TH/TERRACE PLAN



TERRACE ENVELOPE FLOOR PLAN

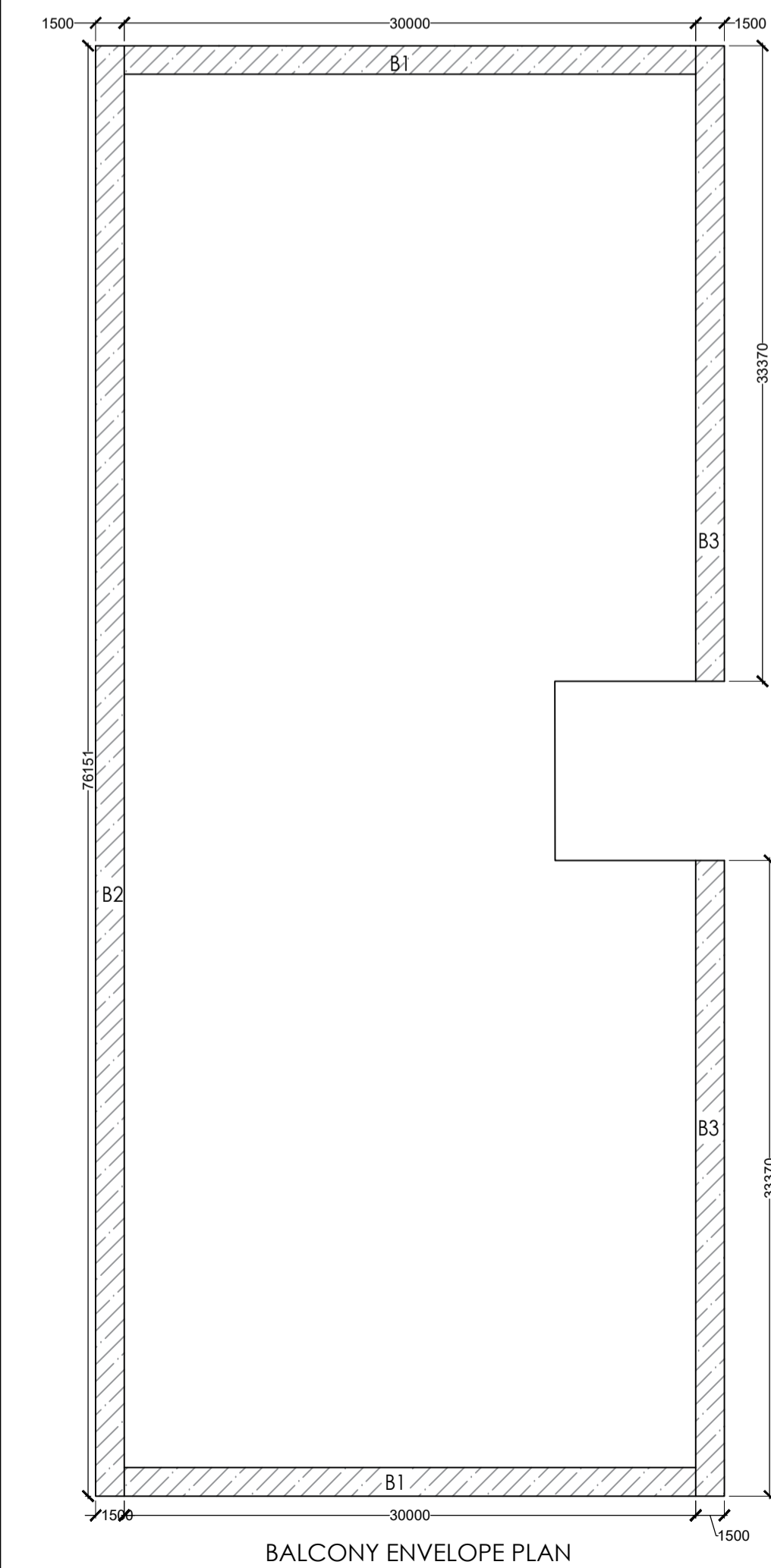


1ST, 2ND, 3RD, 5TH, 6TH, 7TH, & 9TH TO 19TH ENVELOPE FLOOR PLAN

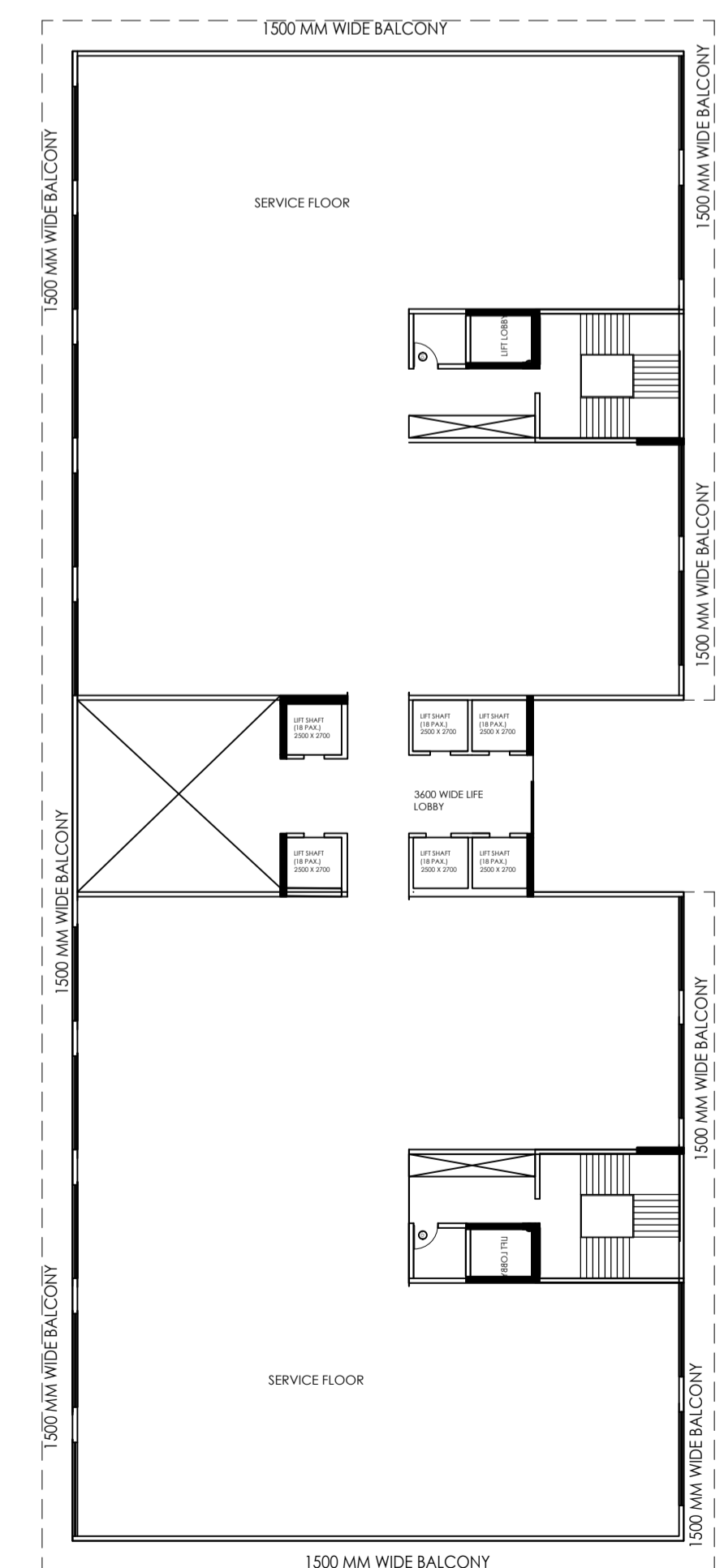
A (I)	30	73.151	1	2194.53
OPEN AREA				
1	6.199	1.098	2	13.613
2	10.2	9.411	1	95.9922
3	7.4	9.411	1	69.6414
TOTAL (II)				179.2466
SERVICE AREA				
S1	6.831	6.126	2	83.69341
S2	3.17	2.3	2	14.582
S3	2.7	2.5	6	40.5
TOTAL (III)				138.7754
TOTAL FREE FAR	(I)-(II+III)			1876.508

A (I)	30	73.151	1	2194.53
OPEN AREA				
1	6.199	1.098	2	13.613
2	10.2	9.411	1	95.9922
3	7.4	9.411	1	69.6414
TOTAL (II)				179.2466
SERVICE AREA				
S1	6.831	6.126	2	83.69341
S2	3.17	2.3	2	14.582
S3	2.7	2.5	6	40.5
TOTAL (III)				138.7754
TOTAL FAR	(I)-(II+III)			1876.508

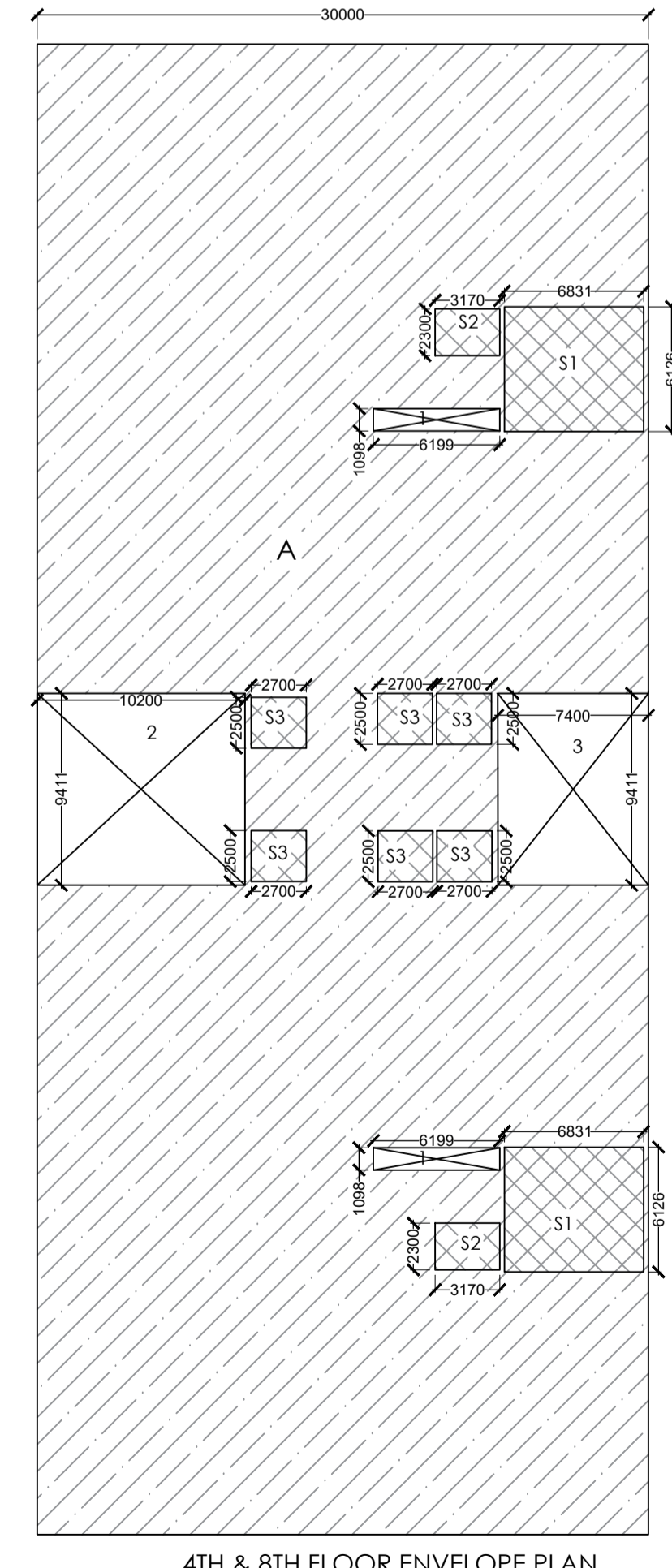
- FAR
- NON FAR
- ADD FAR



BALCONY ENVELOPE PLAN



4TH & 8TH SERVICE FLOOR PLAN



4TH & 8TH FLOOR ENVELOPE PLAN

A (I)	30	73.151	1	2194.53
OPEN AREA				
1	6.199	1.098	2	13.613
2	10.2	9.411	1	95.9922
3	7.4	9.411	1	69.6414
TOTAL (II)				179.2466
SERVICE AREA				
S1	6.831	6.126	2	83.69341
S2	3.17	2.3	2	14.582
S3	2.7	2.5	6	40.5
TOTAL (III)				138.7754
FAR (INST)				
B	30	6.566	2	393.96
TOTAL (IV)				393.96
TOTAL NON FAR	(I)-(II+III+IV)			1482.548

	30	1.5	2	90
B1				
B2	76.151	1.5	2	114.226
B3	33.37	1.5	2	100.11
TOTAL ON 1 FLOOR				304.336
TOTAL ON ALL 27 FLOORS	304.336 X 27 =			8217.072

A (I)	24.5	12.662	1	310.219
FAR				310.219
ADD				
M1	13.448	6.556	2	176.330176
M2	3.3	9.871	1	32.5743
M3	6.1	9.871	1	60.2131
TOTAL				269.117576

FLOOR	FAR	ADD FAR	NON FAR	TOTAL
STILT/GROUND FLOOR	393.96	138.775412	1482.547984	2015.283396
FIRST FLOOR	1876.507984	138.775412	0	2015.283396
2ND FLOOR	1876.507984	138.775412	0	2015.283396
3RD FLOOR	1876.507984	138.775412	0	2015.283396
4TH FLOOR	0	138.775412	1876.507984	2015.283396
5TH FLOOR	1876.507984	138.775412	0	2015.283396
6TH FLOOR	1876.507984	138.775412	0	2015.283396
7TH FLOOR	1876.507984	138.775412	0	2015.283396
8TH FLOOR	0	138.775412	1876.507984	2015.283396
9TH FLOOR	1876.507984	138.775412	0	2015.283396
10TH FLOOR	1876.507984	138.775412	0	2015.283396
11TH FLOOR	1876.507984	138.775412	0	2015.283396
12TH FLOOR	1876.507984	138.775412	0	2015.283396
13TH FLOOR	1876.507984	138.775412	0	2015.283396
14TH FLOOR	1876.507984	138.775412	0	2015.283396
15TH FLOOR	1876.507984	138.775412	0	2015.283396
16TH FLOOR	1876.507984	138.775412	0	2015.283396
17TH FLOOR	1876.507984	138.775412	0	2015.283396
18/TERRACE	310.219	269.117576	0	579.336576
BALCONY			6086.73	6086.73
TOTAL	28851.79876	2767.074992	11322.29395	42941.1677

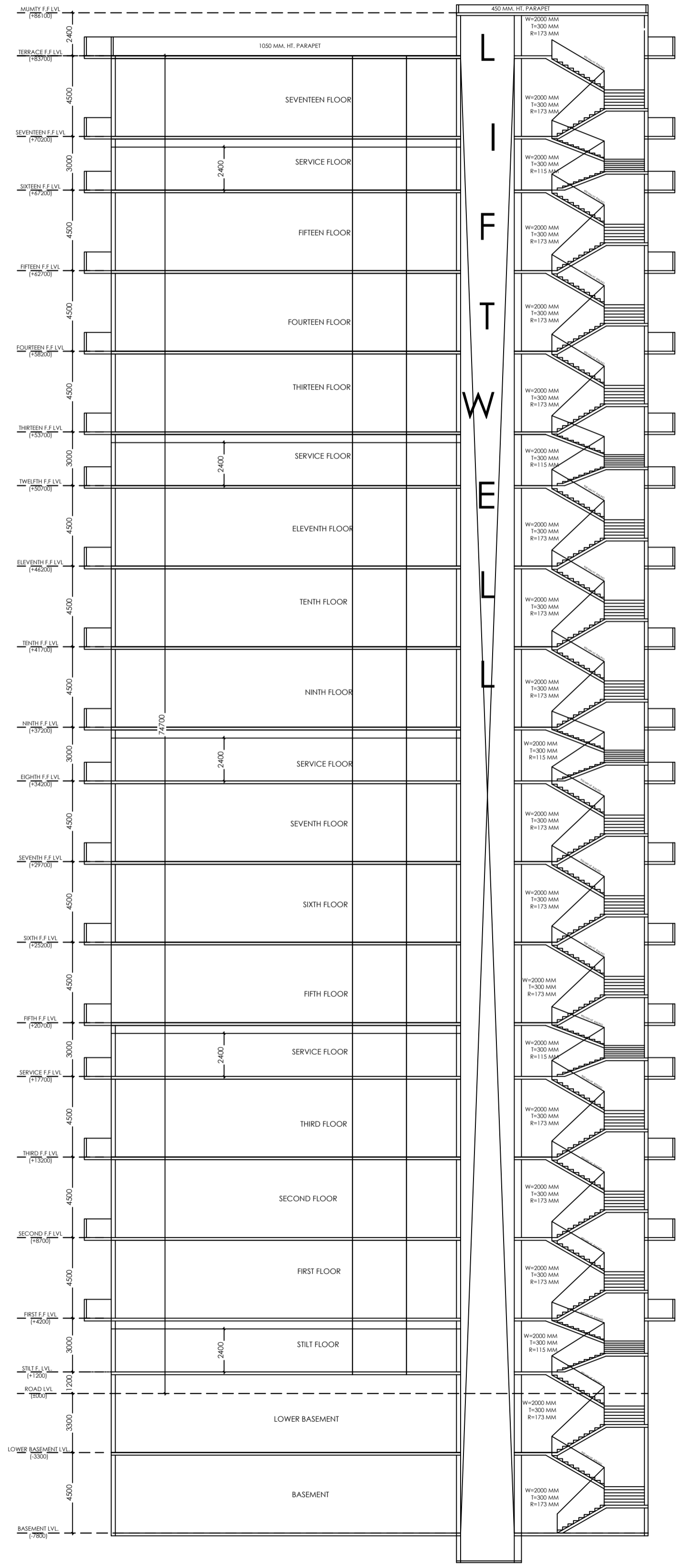
GR TO 26 TH FLOOR PLAN SHEET -16

BLOCK -7 (IT)

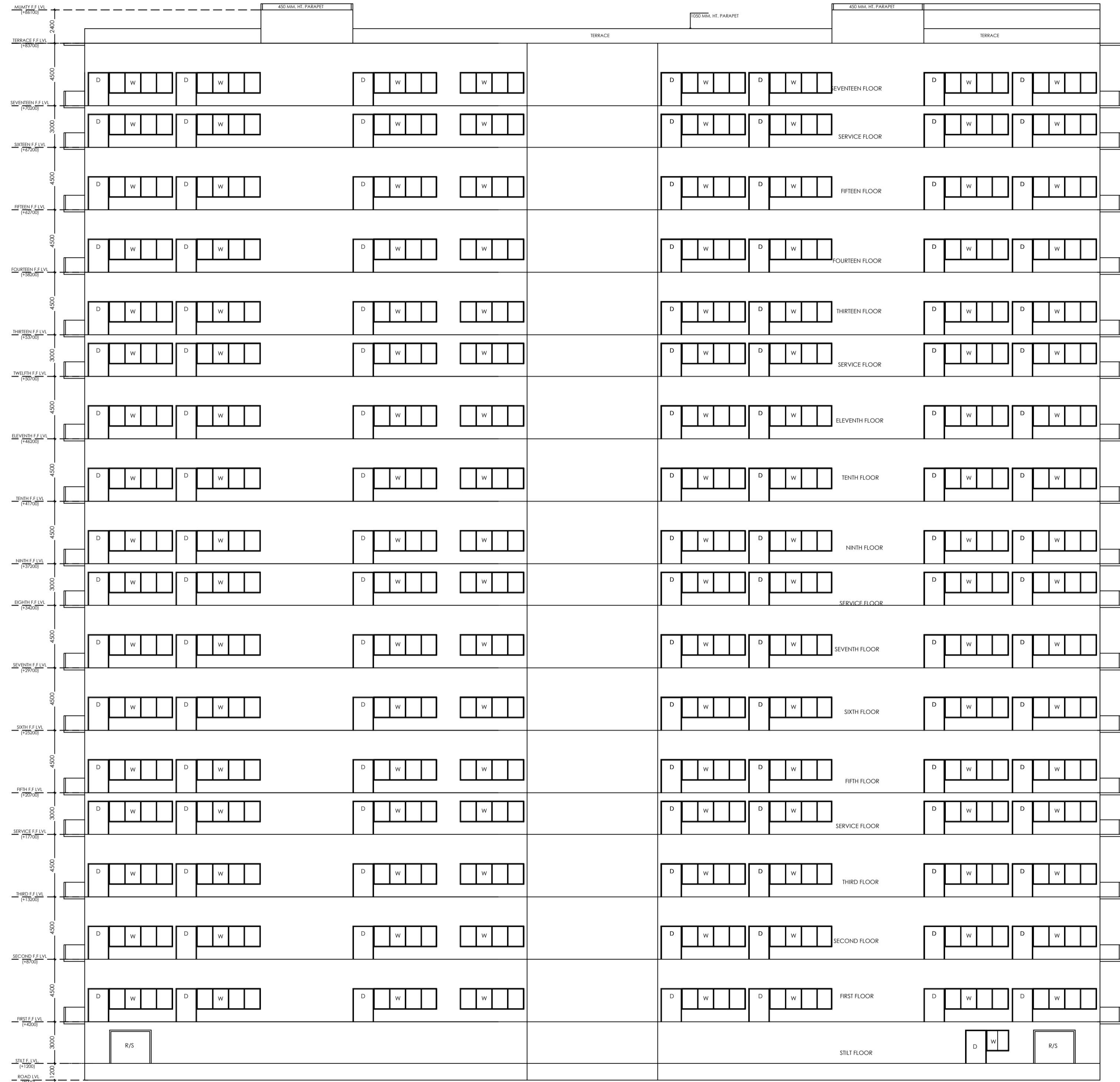
PROPOSED BUILDING PLAN FOR
M/S POOJA INFOTECH PVT. LTD.
PLOT NO.-19, , SECTOR - KP-V, GREATER NOIDA
GAUTAM BUDDHA NAGAR, UTTAR PRADESH

OWNER/DIRECTOR SIGN:

ARCHITECT SIGN:



SECTION A-A'



FRONT ELEVATION

SECTION ELEVATION

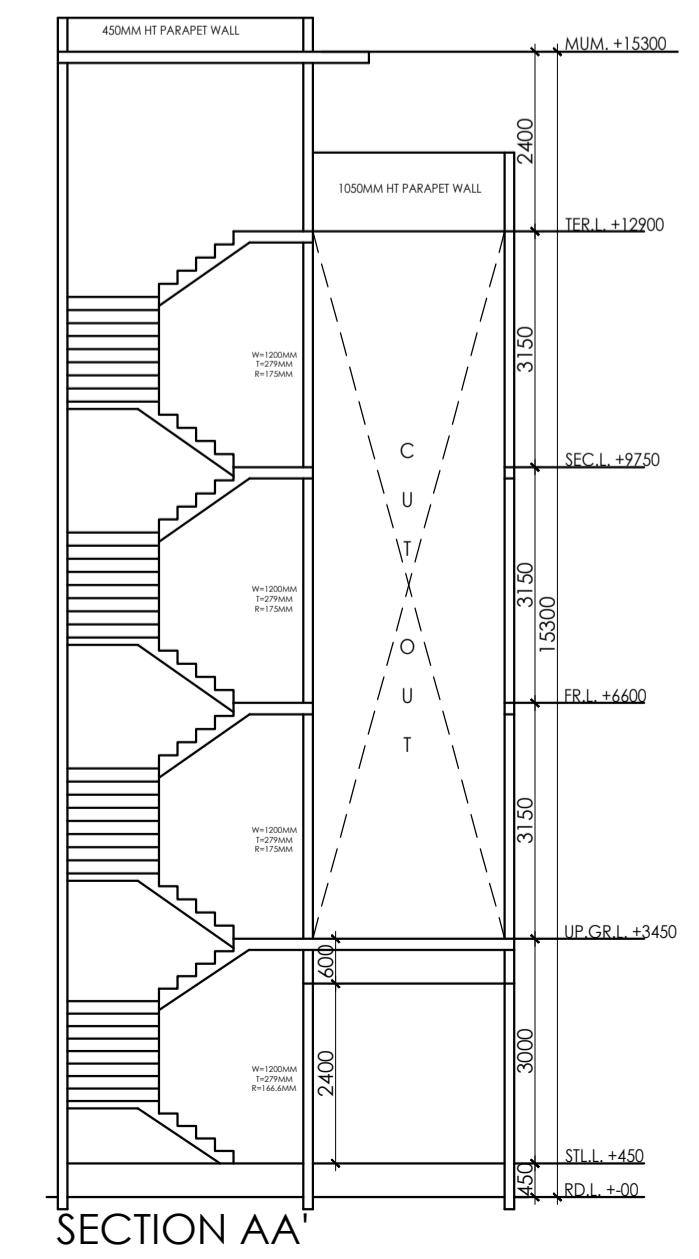
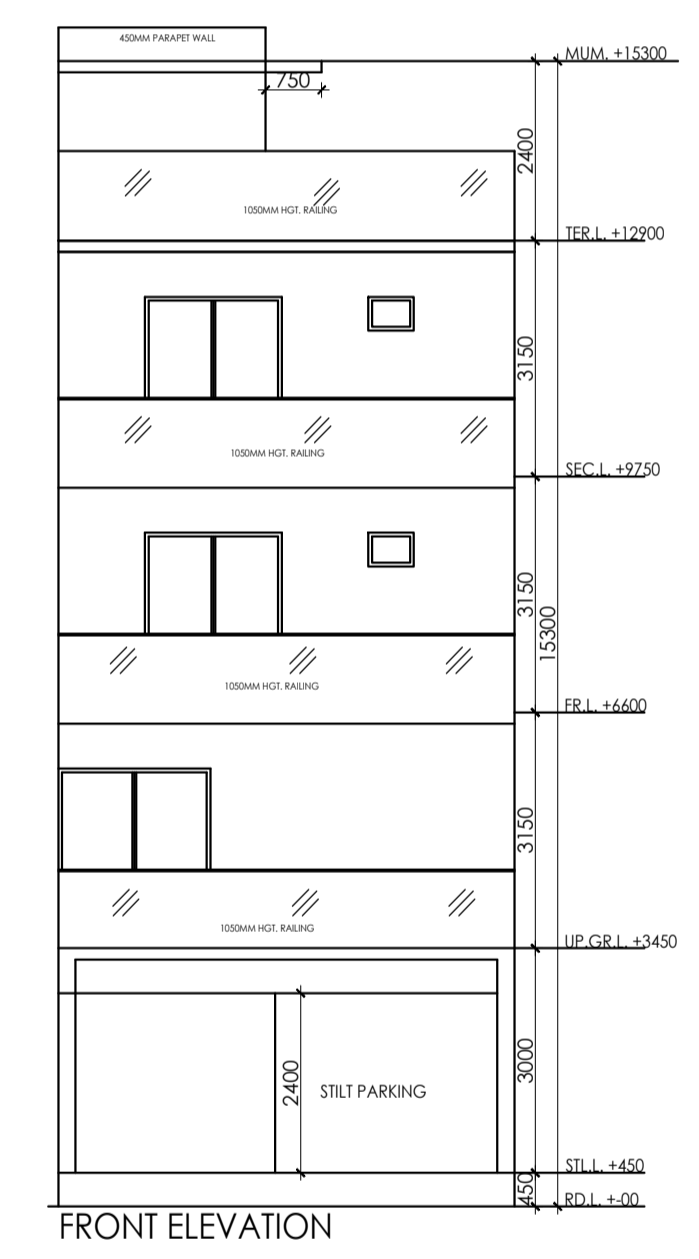
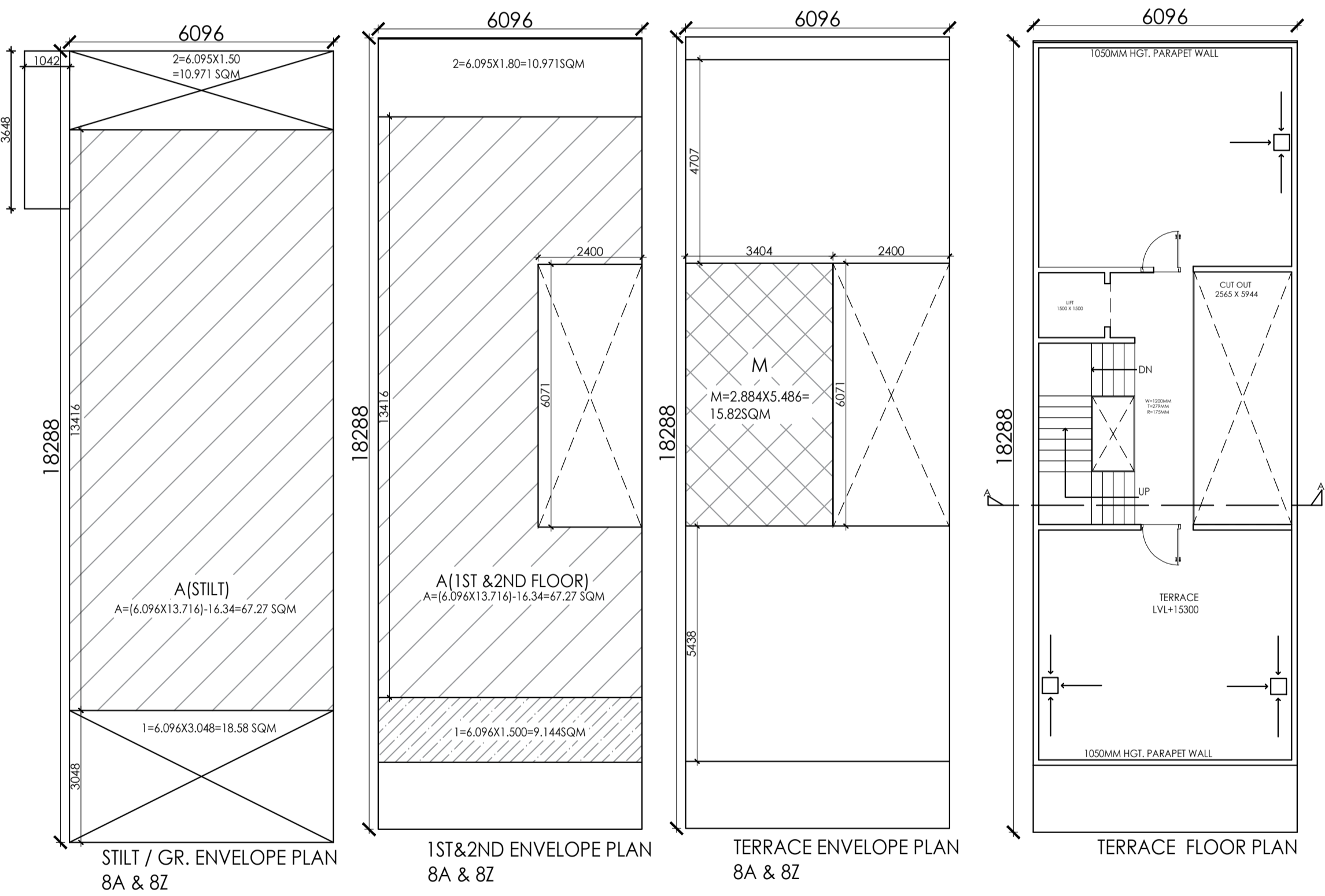
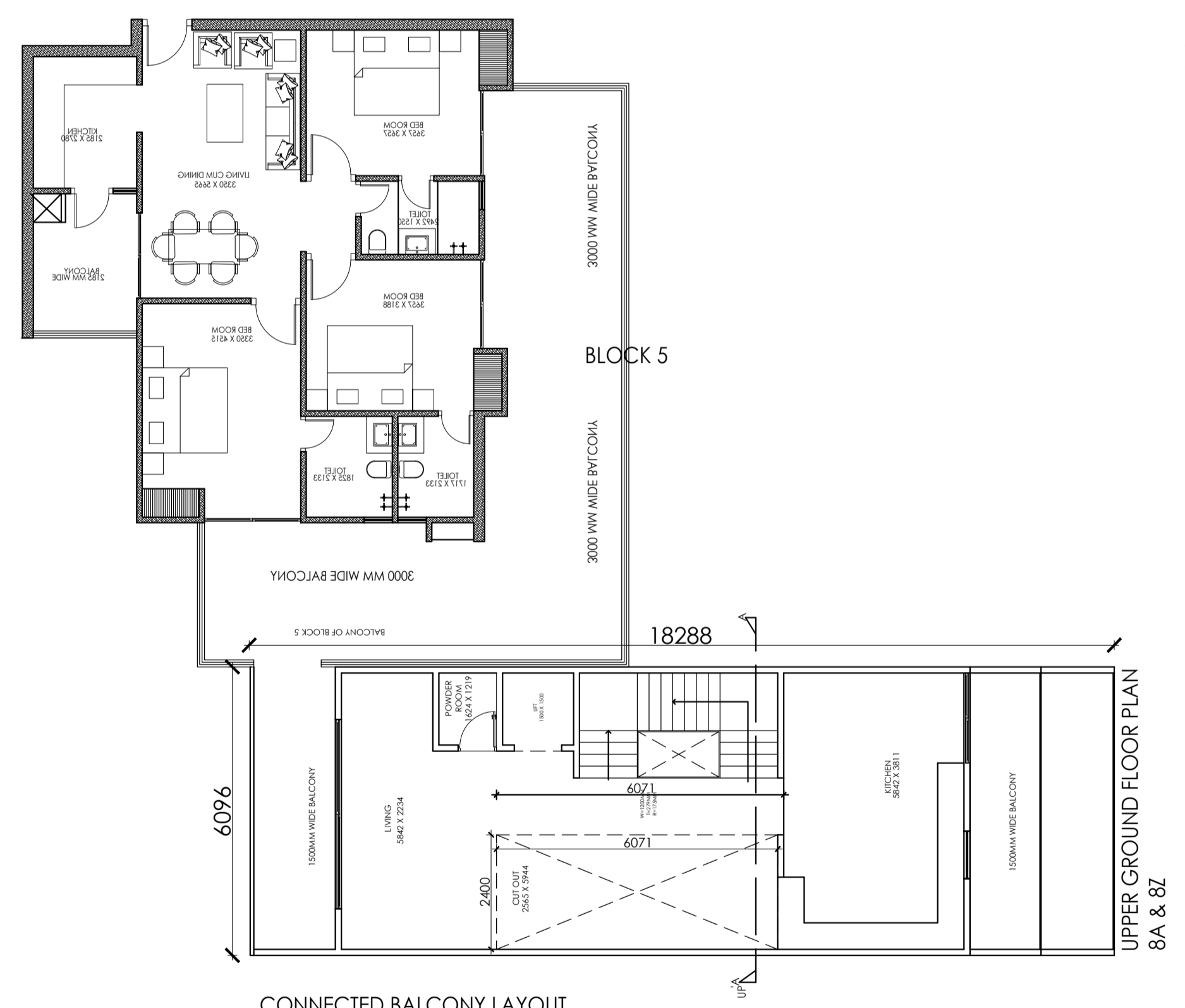

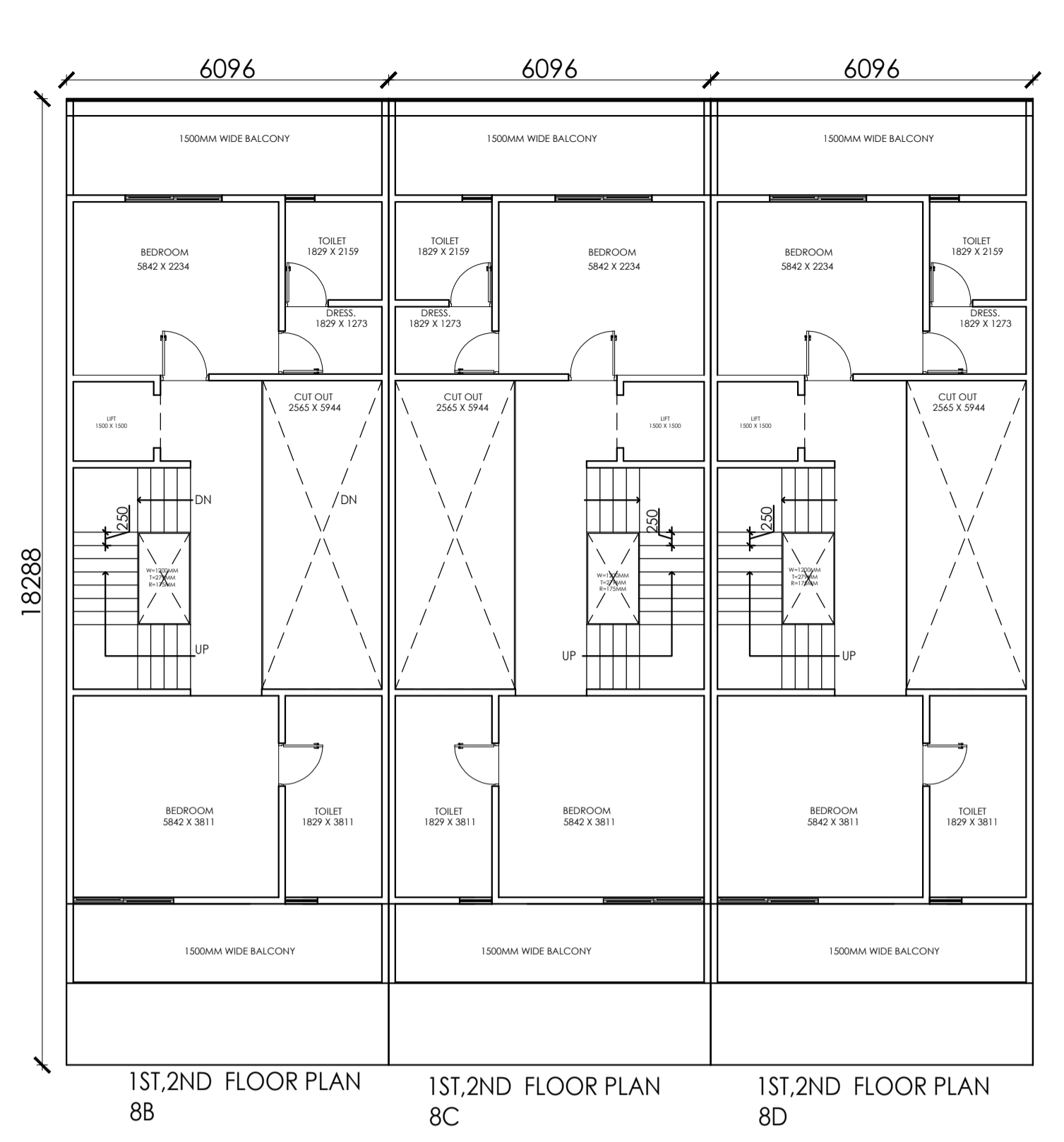
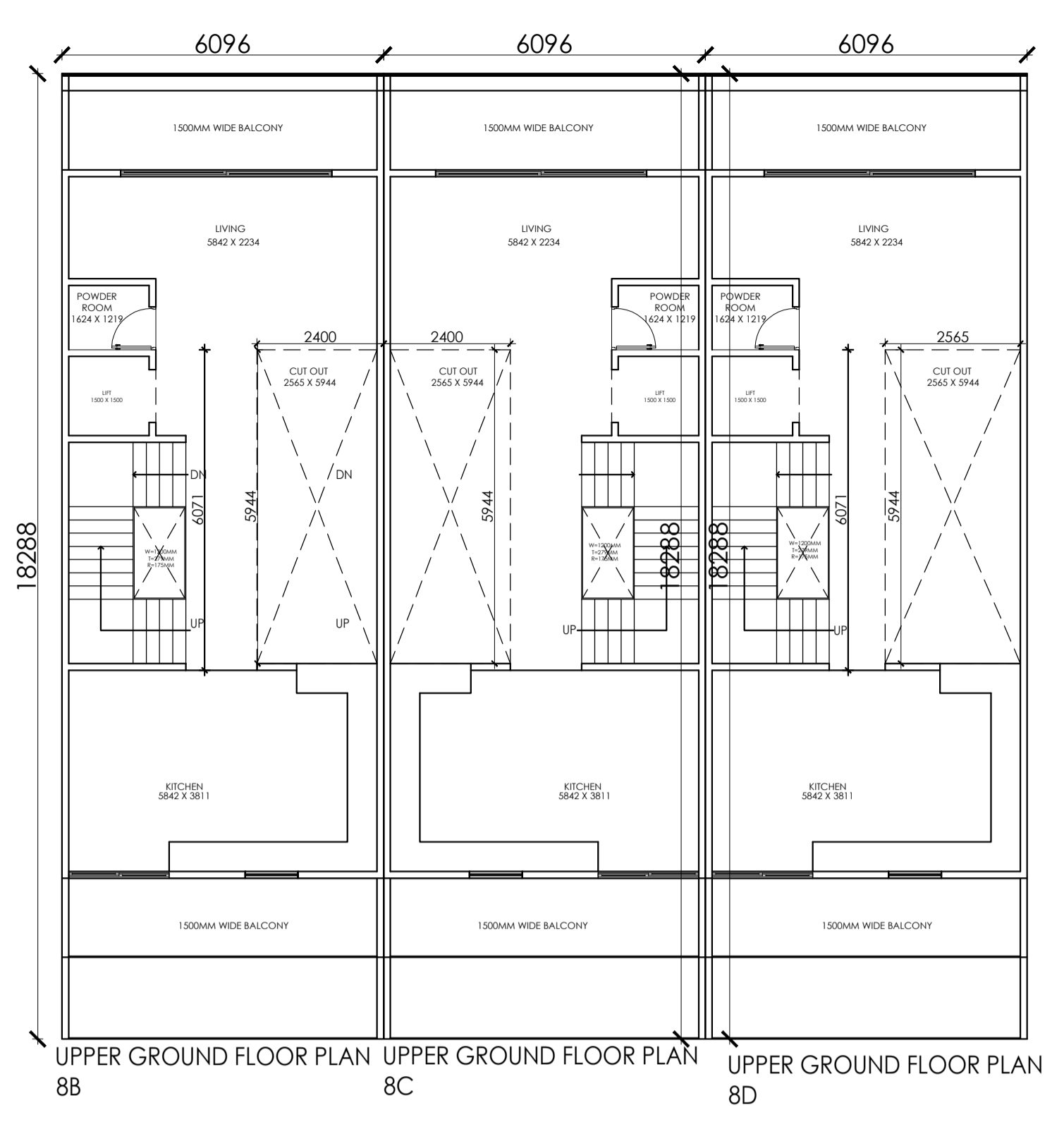
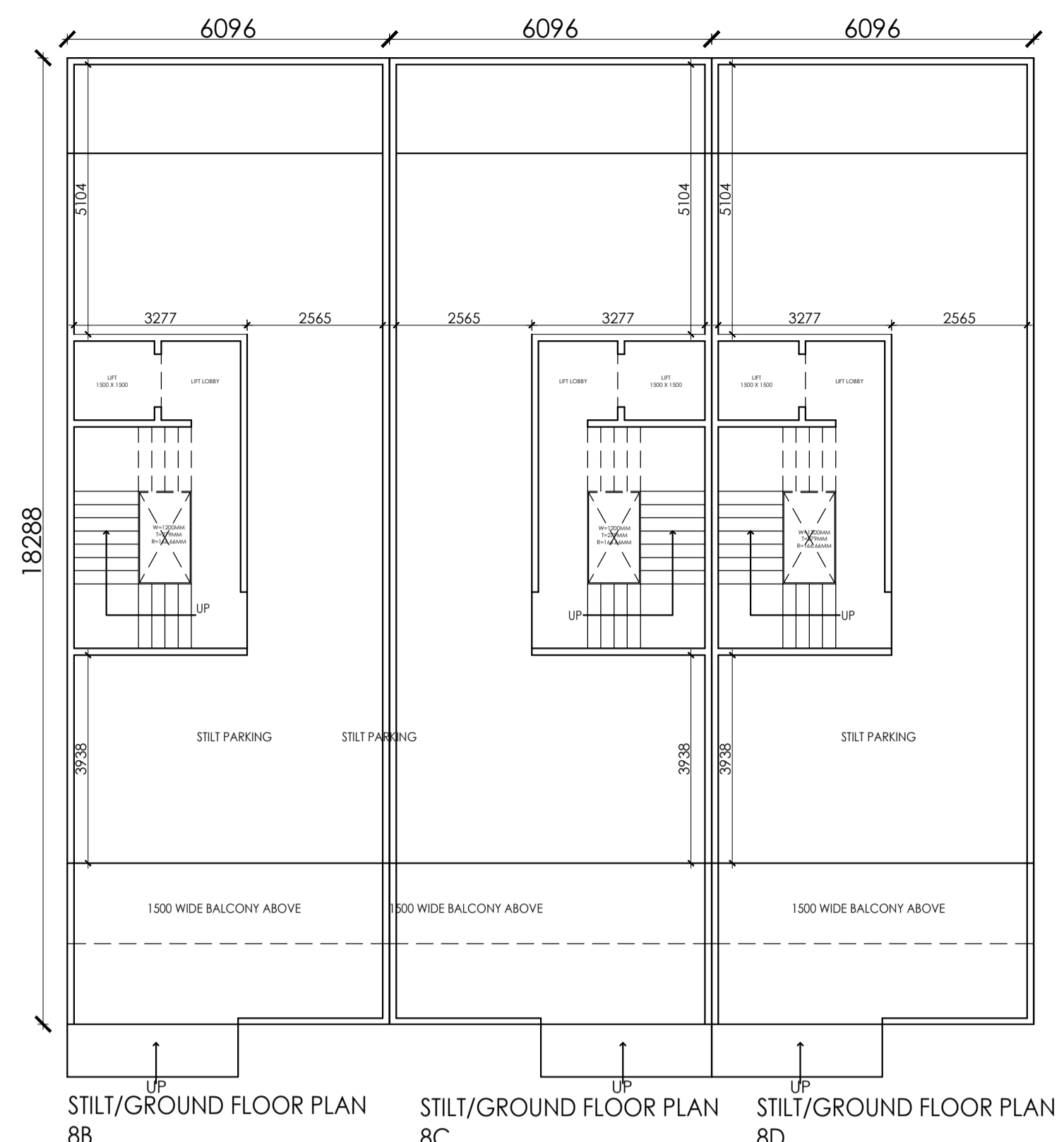
SHEET-17

BLOCK -7(IT)

PROPOSED BUILDING PLAN FOR
M/S POOJA INFOTECH PVT. LTD.
PLOT NO.-19, , SECTOR - KP-V, GREATER NOIDA
GAUTAM BUDDHA NAGAR, UTTAR PRADESH

OWNER/DIRECTOR SIGN:

ARCHITECT SIGN:



VILLA 8A & 8Z ARE TYPICAL AND VILLA 8B TO 8Y ARE TYPICAL

TYPICAL NO OF BLOCK-26

FLOOR PLAN SECTION ELEVATION SHEET 18

BLOCK 8-A RESIDENTIAL

PROPOSED BUILDING PLAN FOR M/S POOJA INFOTECH PVT. LTD. PLOT NO.-19, SECTOR - KP-V, GREATER NOIDA GAUTAM BUDDHA NAGAR, UTTAR PRADESH

OWNER/DIRECTOR SIGN:

ARCHITECT SIGN:

FLOOR	1 (I)	2	3	TOTAL
1 (I)	6.096	1.5	2	18.288
TOTAL FREE FAR	(I)*4			73.152

FLOOR	M	1	TOTAL
M	3.871	6.071	23.50084
TOTAL FREE FAR			23.50084

FLOOR	FAR	ADD FAR	NON FAR	TOTAL
STILT/GROUND FLOOR	0	0	2173.9311	2173.9311
FIRST FLOOR	1823.2431	0	475.488	2298.7311
2ND FLOOR	1823.2431	0	475.488	2298.7311
3RD FLOOR	1823.2431	0	475.488	2298.7311
TERRACE	0	411.362	475.488	886.85022
TOTAL	5469.7294	411.362	4075.8831	9956.9748

BLOCK 8(B-Y)

FLOOR	FAR	ADD FAR	NON FAR	TOTAL
STILT/GROUND FLOOR	0	0	81.78394	81.78394
FIRST FLOOR	67.21354	0	18.288	85.50154
2ND FLOOR	67.21354	0	18.288	85.50154
3RD FLOOR	67.21354	0	18.288	85.50154
TERRACE	0	15.82162	18.288	34.10962
TOTAL	201.6406	15.82162	154.9359	372.3982

BLOCK 8(A&Z)

FLOOR	FAR	ADD FAR	NON FAR	TOTAL
STILT/GROUND FLOOR	0	0	81.78394	81.78394
FIRST FLOOR	67.21354	0	22.08922	89.30275
2ND FLOOR	67.21354	0	22.08922	89.30275
3RD FLOOR	67.21354	0	22.08922	89.30275
TERRACE	0	15.82162	22.08922	37.91084
TOTAL	201.6406	15.82162	170.1408	387.603

FLOOR	FAR	ADD FAR	NON FAR	TOTAL
A (I)	6.096	13.416	1	81.78394
OPEN AREA	1	2.4	6.071	14.5704
TOTAL (II)				14.5704
TOTAL FAR (I-II)				67.21354

FLOOR	FAR	ADD FAR	NON FAR	TOTAL
A (I)	6.096	13.416	1	81.78394
TOTAL FREE FAR				81.78394