AREA STATEMENT

S.NO.	PARTICULARS	F. A. R	SQMT
1	TOTAL PLOT AREA (AS PER LEASE PLAN) -		20050.00
2	PERMISSIBLE F.A.R FOR GROUP HOUSING - =3.50 X 20050. =70175	3.5	70175.000
4	TOTAL F.A.R -	3.50	70175.000
5	5% ADDITIONAL GREEN BUILDING AREA OF 3.5 F.A.R AREA =70175 X 0.05 =	0.175	3508.750
6	TOTAL F.A.R - (4) + (5)	3.675	73683.750
7	PROPOSED F.A.R AREA	3.675	73683.750
8	F.A.R PROPOSED FOR RESIDENTIAL =		73232.648
9	F.A.R PROPOSED FOR COMMERCIAL =		451.10
10	BALANCE F.A.R AREA		0.000
11	PERMISSIBLE 15 % ADDITIONAL AREA FOR SERVICE F. A. R	15%	10526.250
12	PROPOSED FOR SERVICES 15% ADDITIONAL		10523.728
13	PROPOSED AREA IN 15 % ADDITIONAL FACILITY AREA FOR HOUSING = FIRE STAIRCASE + LIFT LOBBY AREA + LIFT SHAFTS +SERVICES SHAFTS + CUPBOARD + GUARD ROOM + S. T. P +U.G WATER TANK + COMMUNITY CENTRE +FAN ROOM		
14	PERMISSIBLE GROUND COVERAGE (35% OF PLOT AREA)	35%	7017.500
	PROPOSED GROUND COVERAGE	24.735	4959.383
15	PERMISSIBLE COMMERCIAL F.A.R AREA ON (3.5 F.A.R)		
16	PERMISSIBLE COMMERCIAL F. A. R = 1% OF 701.750 SQMT		701.750
17	PROPOSED COMMERCIAL F.A.R AREA		451.102
18	PERMISSIBLE DENSITY =		
19	PERMISSIBLE DENSITY = 1650 PPH AS PER PURCHASABLE F A R		1650
20	PERMISSIBLE PERSONS = 1650 X 2.005	3308.522	
	PERMISSIBLE UNITS = 3308.522/ 4.5	735.227	
	PROPOSED NO OF UNITS =	226	
21	PROPOSED NO OF PERSONS = (226X 4.5)	1017.000	
	PROPOSED SERVANT UNITS =	340.000	
	PROPOSED NO OF PERSONS = (340 X 2.25)	765.000	
22	TOTAL PROPOSED PRSONS =	1782.000	
	PROPOSED DENSITY = 1782. /2.005 = 888.778		888.778
23			
29	NO. OF PARKING REQUIRED=		
24	1ECS PARKING SPACE PER 80 SQ.M OF PERMISSIBLE F.A.R AREA RESIDENTIAL		915
25	REQUIRED 10% VISITOR PARKING OF PROPOSED UNITS = 226 /10 = 22.6 = SAY AS 23 ECS		22.6
26	1ECS PARKING SPACE PER 50 SQ.M OF PROPOSED COMMERCIAL F.A.R AREA	9.02204	9
27	TOTAL PARKING REQUIRED		947
28	NO. OF PARKING PROPOSED =		952
29	OPEN AREA =		13032.500
30	PLOT AREA - PERMISSIBLE GROUND COVERAGE		
31	LANDSCAPE AREA REQUIRED =		
32	PLOT AREA - PERMISSIBLE GROUND COVERAGE MIN.50 % OF GREEN AREA		6516.250
33	PROPOSED LANDSCAPE AREA =		7064.480
34	NO OF TREES REQUIRED =		
35	1 TREE PER 100 SQM OF OPEN AREA		
36	PROPOSED TREES =		130
37	50 % TREES IS EVER GREEN		65
38	PROPOSED STILT AREA =		
39	PROPOSED TOTAL BASEMENT -1 AREA		15017.336
40	PROPOSED TOTAL BASEMENT -2 AREA		16576.798

TOTAL F.A.R AREA , 15 % SERVICES AREA, STILT AREA ,GROUND COVERAGE & NON F.A.R AREA DETAILS

TOWERS	F.A.R AREA	15 % SERVICES AREA	NON F.A.R AREA	BASEMENT	FIRE STAIRCASE AREA	GROUND COVERAGE	NO.OF FLOOR	NO.OF UNITS
TOWER-A	23281.894	1767.193	5938.067			1100.281	G+29	56
TOWER-B	19945.182	1801.763	5149.861			921.975	G+30	58
TOWER-C	29379.424	2146.654	7219.243			1375.274	G+28	112
COMMERCIAL	451.102					0.000	G+0	
COMMUNITY CENTER	587.139	3693.349				1450.373	G+1	
COMMUNITY HALL		50.000				50.000	G	
METER ROOM	11.780					11.780	G	
GUARD ROOM		29.70				29.700	G	
ELEVATION ELEMENT	27.229							
STILT (LANDSCAPE)			1878.688					
SITE PLAN FIRE STAIRCASE						20.000	G	
BASEMEN T- 1		159.148		13247.293	20.000			
BASEMEN T- 2		875.922		15700.876				
TOTAL	73683.750	10523.728	20185.859	28948.169	20.000	4959.383		226
GRAND TOTAL	73683.750	10523.728	20185.859	28948.169	20.000	4959.383		226
TOTAL BUILTUP AREA (SQMT.)	133361.507							

LANDSCAPE AREA CALCULATION

PLOT AREA			20050.00	SQMT
GROUND COVERAGE=			7017.500	SQMT
OPEN AREA =	PLOT AREA - PERMISSIBLE GROUND COVERAGE			SQMT
=	20050	-	7017.500	
=			13032.500	SQMT
MINIMUM LANDSCAPE AREA REQUIRED =	50 % OF OPEN AREA			
	0.5	X	6516.250	SQMT
=				SQMT
PROPOSED LANDSCAPE AREA=			**7064.480**	**SQMT**

UNITS CALCULATIONS

FLOORS	TOWER-A		TOWER-B		TOWER-C		TOTAL UNITS
	UNIT	SER. UNIT	UNIT	SER. UNIT	UNIT	SER. UNIT	
GR. FLOOR	0		0		0	0	
1ST FLOOR PLAN	2	4	2	4	4	4	
2nd FLOOR PLAN	2	4	2	4	4	4	
3rd FLOOR PLAN	2	4	2	4	4	4	
4th FLOOR PLAN	2	4	2	4	4	4	
5th FLOOR PLAN	2	4	2	4	4	4	
6th FLOOR PLAN	2	4	2	4	4	4	
7th FLOOR PLAN	2	4	2	4	4	4	
8th FLOOR PLAN	2	4	2	4	4	4	
9th FLOOR PLAN	2	4	2	4	4	4	
10th FLOOR PLAN	2	4	2	4	4	4	
11th FLOOR PLAN	2	4	2	4	4	4	
12th FLOOR PLAN	2	4	2	4	4	4	
12th A FLOOR PLAN	2	4	2	4	4	4	
14th FLOOR PLAN	2	4	2	4	4	4	
15th FLOOR PLAN	2	4	2	4	4	4	
16th FLOOR PLAN	2	4	2	4	4	4	
17th FLOOR PLAN	2	4	2	4	4	4	
18th FLOOR PLAN	2	4	2	4	4	4	
19th FLOOR PLAN	2	4	2	4	4	4	
20th FLOOR PLAN	2	4	2	4	4	4	
21st FLOOR PLAN	2	4	2	4	4	4	
22nd FLOOR PLAN	2	4	2	4	4	4	
23rd FLOOR PLAN	2	4	2	4	4	4	
24th FLOOR PLAN	2	4	2	4	4	4	
25th FLOOR PLAN	2	4	2	4	4	4	
26th FLOOR PLAN	2	4	2	4	4	4	
27th FLOOR PLAN	2	4	2	4	4	4	
28th FLOOR PLAN	2	4	2	4	4	4	
29th FLOOR PLAN			2	4			
30th FLOOR PLAN							
TERRACE FLOOR							
HEIGHT	S+29		S+30		S+28		
NO OF UNITS IN EACH TOWER	56		58		112		226
NO OF SER. UNITS IN EACH TOWER		112		116		112	340

F.A.R. AREA STATEMENT

	TOWER-A				TOWER-B1				TOWER-C				COMMUNITY CENTER			COMMERCIAL		COMMUNITY HALL	ELEVATION ELEMENT	METER ROOM	GUARD ROOM	BASEMENT AREA		NON-TOWER STAIRCASE (GR. TO BASEMENT)	TOTAL F.A.R AREA	15% SERVICES AREA	TOTAL NON F.A.R AREA	TOTAL
	F.A.R AREA	15 % SERVICES AREA	NON F.A.R AREA	NO OF UNIT	F.A.R AREA	15 % SERVICES AREA	NON F.A.R AREA	NO OF UNIT	F.A.R AREA	15 % SERVICES AREA	NON F.A.R AREA	NO OF UNIT	F.A.R AREA	15 % SERVICES AREA	NON F.A.R AREA	F.A.R AREA	15 % SERVICES AREA	15 % SERVICES AREA		F.A.R AREA	15 % SERVICES AREA	15% (STP+UGT+LT PANNEL)	NON-F.A.R AREA	NON F.A.R AREA				
GR.COVERAGE		1100.281				921.975				1375.274				1450.373				50.000		11.780	29.70			20.000				4959.383
BASEMENT - 1 AREA													296.429	1314.466								159.148	13247.293		296.429	1473.614	13247.293	15017.336
BASEMENT -2 AREA																						875.922	15700.876		0.000	875.922	15700.876	16576.798
GROUND FLOOR AREA	201.525	80.040			183.277	63.853			227.258	73.547			290.710	653.410		451.102		50.000	27.229	11.780	29.70			20.000	1392.881	930.550	20.000	2343.431
COVERED GREEN AREA NON F.A.R AREA			546.061	0			426.159	0			904.468																1878.688	1878.688
1ST FLOOR AREA	812.431	49.683	212.130	2	672.218	49.949	178.611	2	1038.110	58.103	269.977	4		1450.373											2522.758	1608.108	660.718	4791.585
2ND FLOOR AREA	812.179	49.683	211.841	2	671.234	49.949	176.381	2	1044.188	58.103	245.683	4													2527.800	157.735	633.905	3319.240
3rd FLOOR AREA	812.431	49.683	212.130	2	672.218	49.949	178.611	2	1038.110	58.103	269.977	4													2522.758	157.735	660.718	3341.212
4th FLOOR AREA	812.179	49.683	211.841	2	671.234	49.949	176.381	2	1044.188	58.103	245.683	4													2527.800	157.735	633.905	3319.240
5th FLOOR AREA	812.431	49.683	212.130	2	672.218	49.949	178.611	2	1038.110	58.103	269.977	4													2522.758	157.735	660.718	3341.212
6th FLOOR AREA	812.179	49.683	211.841	2	671.234	49.949	176.381	2	1044.188	58.103	245.683	4													2527.800	157.735	633.905	3319.240
7th FLOOR AREA	812.431	49.683	212.130	2	672.218	49.949	178.611	2	1038.110	58.103	269.977	4													2522.758	157.735	660.718	3341.212
8th FLOOR AREA	812.179	49.683	211.841	2	671.234	49.949	176.381	2	1044.188	58.103	245.683	4													2527.800	157.735	633.905	3319.240
9th FLOOR AREA	812.431	49.683	212.130	2	672.218	49.949	178.611	2	1038.110	58.103	269.977	4													2522.758	157.735	660.718	3341.212
10th FLOOR AREA	812.179	49.683	211.841	2	671.234	49.949	176.381	2	1044.188	58.103	245.683	4													2527.800	157.735	633.905	3319.240
11th FLOOR AREA	812.431	49.683	212.130	2	672.218	49.949	178.611	2	1038.110	58.103	269.977	4													2522.758	157.735	660.718	3341.212
12th FLOOR AREA	812.179	49.683	211.841	2	671.234	49.949	176.381	2	1044.188	58.103	245.683	4													2527.800	157.735	633.905	3319.240
12th A FLOOR AREA	812.431	49.683	212.130	2	672.218	49.949	178.611	2	1038.110	58.103	269.977	4													2522.758	157.735	660.718	3341.212
14th FLOOR AREA	812.179	49.683	211.841	2	671.234	49.949	176.381	2	1044.188	58.103	245.683	4													2527.800	157.735	633.905	3319.240
15th FLOOR AREA (REFUGE AREA)	812.431	75.720	212.130	2	672.218	71.146	178.611	2	1038.110	85.397	269.977	4													2522.758	232.263	660.718	3415.740
16th FLOOR AREA (REFUGE AREA)	812.179	75.724	211.841	2	671.234	71.350	176.381	2	1044.188	85.397	245.683	4													2527.800	232.471	633.905	3393.976
17th FLOOR AREA (REFUGE AREA)	812.431	75.720	212.130	2	672.218	71.146	178.611	2	1038.110	85.397	269.977	4													2522.758	232.263	660.718	3415.740
18th FLOOR AREA	812.179	49.683	211.841	2	671.234	49.949	176.381	2	1044.188	58.103	245.683	4													2527.800	157.735	633.905	3319.240
19th FLOOR AREA	812.431	49.683	212.130	2	672.218	49.949	178.611	2	1038.110	58.103	269.977	4													2522.758	157.735	660.718	3341.212
20th FLOOR AREA	812.179	49.683	211.841	2	671.234	49.949	176.381	2	1044.188	58.103	245.683	4													2527.800	157.735	633.905	3319.240
21st FLOOR AREA	812.431	49.683	212.130	2	672.218	49.949	178.611	2	1038.110	58.103	269.977	4													2522.758	157.735	660.718	3341.212
22nd FLOOR AREA	812.431	49.683	212.130	2	672.218	49.949	178.611	2	1044.188	58.103	245.683	4													2527.852	157.735	634.195	3319.782
23rd FLOOR AREA (REFUGE AREA)	812.431	75.720	212.130	2	672.218	71.146	178.611	2	1038.110	85.397	269.977	4													2522.758	232.263	660.718	3415.740
24th FLOOR AREA (REFUGE AREA)	812.179	75.724	211.841	2	671.234	71.350	176.381	2	1044.188	85.397	245.683	4													2527.800	232.471	633.905	3393.976
25th FLOOR AREA (REFUGE AREA)	812.431	75.720	212.130	2	672.218	71.146	178.611	2	1038.110	85.397	269.977	4													2522.758	232.263	660.718	3415.740
26th FLOOR AREA	812.179	49.683	211.841	2	671.234	49.949	176.381	2	1044.188	58.103	245.683	4													2527.800	157.735	633.905	3319.240
27th FLOOR AREA	812.431	49.683	212.130	2	672.218	49.949	178.611	2	1038.110	58.103	269.977	4													2522.758	157.735	660.718	3341.212
28th FLOOR AREA	812.179	49.683	211.841	2	671.234	49.949	176.381	2	1044.188	58.103	245.683	4													2527.800	157.735	633.905	3319.240
29th FLOOR AREA	335.585	49.683	2.186	2	672.218	49.949	178.611	2	0.000	0.000	0.000	0													1007.803	99.632	180.797	1288.231
30th FLOOR AREA					281.367	49.949	1.355																		281.367	49.949	1.355	332.671
TERRACE FLOOR										124.529				191.070											0.000	315.599	0.000	315.599
O.H TANK & MACHINE ROOM AREA		110.115				111.854			0.000	187.930				84.030											0.000	463.929	0.000	463.929
NO. OF FLOORS		G+29				G+30				G+28				G+1			G+0		G		G			G				
TOWER HEIGHT (TERRACE LVL.)		112.800				116.400				112.800				11.700			4.500		4.5		4.0		4.0					
F.A.R TOWER AREA	23281.894	1767.193	5938.067		19945.182	1801.763	5149.861		29379.424	2146.654	7219.243		587.139	3693.349	0.000	451.102	0.000	50.000	27.229	11.780	29.700	1035.070	28948.169	20.000	73683.750	10523.728	49154.026	133361.507
TOTAL DWELLING UNITS				56				58				112																226

PARKING CALCULATION IN BASEMENT-2 : -

(1) TOTAL PROPOSED BASEMENT AREA (A) = 16765.963 SQMT

(2) TOTAL 15% FAR SERVICES AREA (B) = 875.922 SQMT

(3) TOTAL LIFT LOBBY NON-FAR AREA (C) = 836.001 SQMT

(4) TOTAL RAMP AREA NON-FAR AREA (D) = 57.780 SQMT

(5) TOTAL CUT-OUT AREA (E) = 189.165 SQMT

(6)TOTAL STACK PARKING AREA (F) = 1884.506 SQMT

(7) TOTAL PROPOSED BASEMENT AREA FOR MANUAL PARKING = TOTAL BASEMENT AREA (A) - 15% FAR AREA (B) + NON+FAR LIFT LOBBY AREA (C) + CUT-OUT AREA (E) + STACK PARKING AREA (F)
=16765.963 - (875.922 + 836.001 + 189.165 + 1884.506)
=16765.963 - 3785.594 = 12980.369 SQMT.

PROPOSED CAR MANUAL PARKING = 12980.369 / 30 = 432.68 = (SAY) 433 ECS ----------(1)

PROPOSED CAR STACK PARKING = 1884.506 / 18 = 104.69 = (SAY) 105 ECS ----------(2)
TOTAL PROPOSED PARKING (1 + 2) = 433 + 105 = 538 ECS

PROPOSED PARKING : -
BASEMENT-1 PARKING = 414 ECS
BASEMENT-2 MANUAL PARKING = 433 ECS
BASEMENT-2 STACK PARKING = 105 ECS
TOTAL PARKING = 952 ECS

This drawing is a "COPYRIGHT" contents of this drawing or part thereof may not be used or reproduced without the permission of the Architect

OWNER SIGN

ARCHITECT SIGN

Submitted for approval please.

TREE SCHEDULE

SYMBOL	BOTANICAL NAME	COMMON NAME	QUANTITIES	DISCRIPTION
	BAUHINIA VARIEGATA	KACHNAR	65	DECIDUOUS TREE
	THEVETIA PERUVIANA	KANER	65	EVERGREEN TREE
	TOTAL TREE		130	

SUBMISSION DRAWING

KEYPLAN

CLIENT

M/S SHRIJA REAL ESTATE SOLUTIONS PVT. LTD.

COUNTY GROUP

PROJECT

PROPOSED GROUP HOUSING FOR
M/S SHRIJA REAL ESTATE SOLUTIONS PVT. LTD.
AT PLOT NO.-GH-02, SECTOR-151, NOIDA, (U.P.)

DATE	PROJECT INCHARGE	CHECKED BY
23.06.2025	AMAR NATH	DAKSHIT BAJAJ
SCALE	DEALT BY	APPROVED BY
A1/1:100	RAVINDER	VINEETA P SINGHANIA

DRAWING TITLE

AREA STATEMENT

ARCHITECT:

Confluence
NEW DELHI , INDIA

F – 1, FIRST FLOOR, MAHL CORPORATE SUITES, ... Ph: +91-11-... mail@confluence.com Member of IGBC ... Ph: +91-11-... www.confluence.com 180 - 000 - 2100
architecture urban design hospitality interiors

ARCHITECTURE

DRAWING NO. S-01

REVISION R0

BOUNDARY WALL 2000 MM HEIGHT

BASEMENT LINE

9.00MT WIDE SIDE SETBACK

BOUNDARY WALL 2000 MM HEIGHT

BOUNDARY WALL 2000 MM HEIGHT

185090

BOUNDARY WALL 2000 MM HEIGHT

BOUNDARY WALL

BASEMENT LINE

15.00MT WIDE SIDE SETBACK

108620

45 M WIDE ROAD

ENTRY

ENTRY

EXIT

9000 6000

6.0MT WIDE FIRE TENDER ROAD (MOTORABLE GREEN)

9.0MT WIDE FIRE TENDER ROAD (MOTORABLE GREEN)

10885

6000

7500

7500

7500

MEDITATION HALL

GREEN LANDSCAPE

WATER BODY

WATER BODY

WATER BODY

WATER BODY

BASEMENT SUNKEN AREA

8663.12

10.0MT WIDE RAMP ON TO B1 SLOPE 1:10

9.0MT WIDE FIRE TENDER ROAD (MOTORABLE GREEN)

9.0MT WIDE FIRE TENDER ROAD (MOTORABLE GREEN)

9.0MT WIDE FIRE TENDER ROAD (MOTORABLE GREEN)

9.0MT WIDE FIRE TENDER ROAD (MOTORABLE GREEN)

9000 9000 9000 9000 9000

TOWER-C (G+28)

7.5 M WIDE DRIVE WAY

6040

24090

TOWER-A (G+29)

TOWER-B (G+30)

17000

9.0MT WIDE FIRE TENDER ROAD (MOTORABLE GREEN)

9.0MT WIDE FIRE TENDER ROAD (MOTORABLE GREEN)

SPORTS PLAY AREA

DG LOCATION

TRANSFORMER

6000 12055 9000 12000 9000 6000

9.0MT WIDE FIRE TENDER ROAD (MOTORABLE GREEN)

9.0MT WIDE FIRE TENDER ROAD (MOTORABLE GREEN)

184090

BOUNDARY WALL 2000 MM HEIGHT

BOUNDARY WALL 2000 MM HEIGHT

BOUNDARY WALL 2000 MM HEIGHT

BOUNDARY WALL 2000 MM HEIGHT

This drawing is a "COPYRIGHT" contents of this drawing or part thereof may not be used or reproduced without the permission of the Architect

OWNER SIGN

ARCHITECT SIGN

SHRIJA REAL ESTATE SOLUTIONS PVT. LTD. DELHI

14-10-2025

Assistt. Archt.

Architect

Proposed Building is as per Byelaws. Submitted for approval please.

PARKING CALCULATION IN BASEMENT-2 :-

(1) TOTAL PROPOSED BASEMENT AREA (A) = 16765.963 SQMT

(2) TOTAL 15% FAR SERVICES AREA (B) = 875.922 SQMT

(3) TOTAL LIFT LOBBY NON-FAR AREA (C) = 836.001 SQMT

(4) TOTAL RAMP AREA NON-FAR AREA (D) = 57.780 SQMT

(5) TOTAL CUT-OUT AREA (E) = 189.165 SQMT

(6) TOTAL STACK PARKING AREA (F) = 1884.506 SQMT

(7) TOTAL PROPOSED BASEMENT AREA FOR MANUAL PARKING = TOTAL BASEMENT AREA (A) - 15% FAR AREA (B) + NON-FAR LIFT LOBBY AREA (C) + CUT-OUT AREA (E) + STACK PARKING AREA (F)
=16765.963 - (875.922 + 836.001 + 189.165 + 1884.506)
=16765.963 - 3785.594 = 12980.369 SQMT.

PROPOSED CAR MANUAL PARKING = 12980.369 / 30 = 432.68 = (SAY) 433 ECS ——(1)

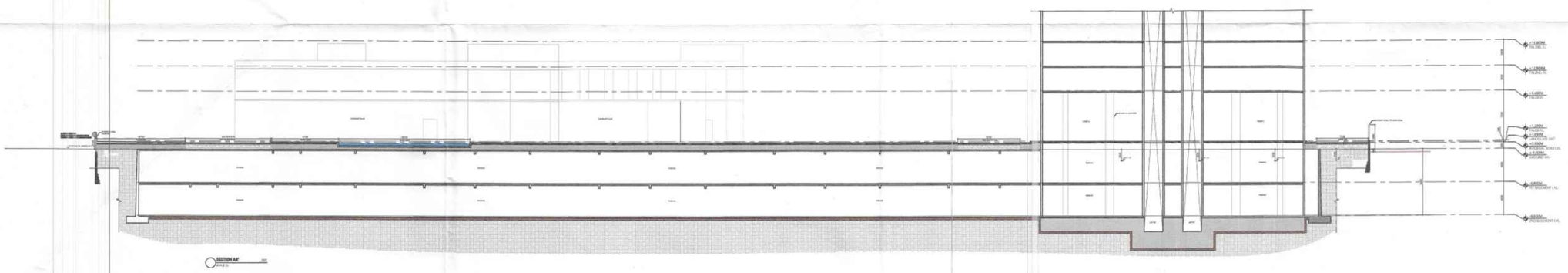
PROPOSED CAR STACK PARKING = 1884.506 / 18 = 104.69 = (SAY) 105 ECS ——(2)
TOTAL PROPOSED PARKING (1 + 2) = 433 + 105 = 538 ECS

TREE SCHEDULE

SYMBOL / KEY	BOTANICAL NAME	COMMON NAME	QUANTITIES	DISCRIPTION
	BAUHINIA VARIEGATA	KACHNAR	65	DECIDUOUS TREE
	THEVETIA PERUVIANA	KANER	65	EVERGREEN TREE
	TOTAL TREE		130	

PROPOSED PARKING :-

BASEMENT-1 PARKING	= 414 ECS
BASEMENT-2 MANUAL PARKING	= 433 ECS
BASEMENT-2 STACK PARKING	= 105 ECS
TOTAL PARKING	= 952 ECS



SECTION AA'

SUBMISSION DRAWING

KEYPLAN

CLIENT

M/S SHRIJA REAL ESTATE SOLUTIONS PVT. LTD.

COUNTY GROUP

PROJECT

PROPOSED GROUP HOUSING FOR M/S SHRIJA REAL ESTATE SOLUTIONS PVT. LTD. AT PLOT NO.-GH-02, SECTOR-151, NOIDA, (U.P.)

DATE	PROJECT INCHARGE	CHECKED BY
23.06.2026	AMAR NATH	DAKSHIT BAJAJ
SCALE	DEALT BY	APPROVED BY
A1/1:100	RAVINDER	VINEETA P SINGHANIA

DRAWING TITLE

SITE PLAN

ARCHITECT:

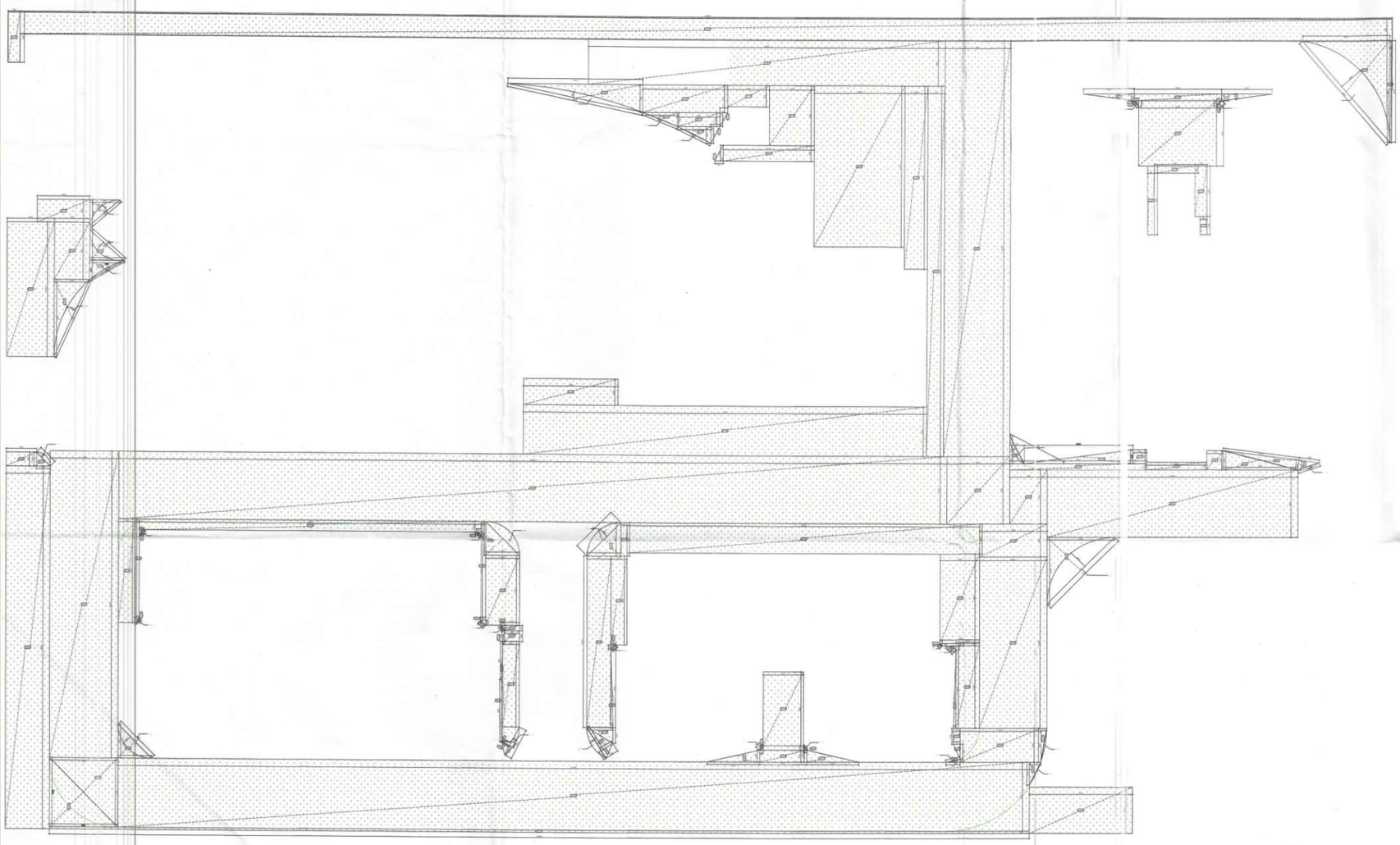
Confluence NEW DELHI , INDIA

F - 1, FIRST FLOOR, MAYA CORPORATE SUITES, ... Ph- +91-11-4169666 ... Member of IGBC ... Ph- +91-11-4169666 ... ISO - 9001 | 2000 ... architecture urban design hospitality interiors

ARCHITECTURE

DRAWING NO. S-01(A)

REVISION R0



AREA DIAGRAM FOR GREEN AREA CALCULATION

SITE GREEN AREA								AREA (SQ. M.)
ID	X (m)	x	Y (m)	x	Multiplier	x Count (nos)	=	Area (sqm)
A. COVERED AREA								
GR01	7.020		3.000		1.0	1	=	21.06
GR02	3.395		3.990		0.5	1	=	6.77
GR03	6.295		17.820		1.0	1	=	112.18
GR04	4.725		7.595		1.0	1	=	35.89
GR05	4.560		3.990		0.5	1	=	9.10
GR06	4.560		2.595		0.5	1	=	5.92
GR07	10.225		4.725		0.5	1	=	24.16
GR08	4.025		1.850		1.0	1	=	7.45
GR09	1.850		1.850		0.5	1	=	1.71
GR10	5.875		48.080		1.0	1	=	282.47
GR11	9.150		40.675		1.0	1	=	372.18
GR12	9.145		9.150		0.5	1	=	41.84
GR14	2.205		13.710		1.0	1	=	30.23
GR15	0.585		13.145		1.0	1	=	7.69
GR16	0.595		0.600		0.5	1	=	0.18
GR17	0.570		0.585		0.5	1	=	0.17
GR19	4.500		4.500		0.5	1	=	10.13
GR20	121.690		9.150		1.0	1	=	1,113.46
GR21	130.840		0.300		1.0	1	=	39.25
GR22	1.240		1.355		0.5	1	=	0.84
GR23	0.650		1.240		0.5	1	=	0.40
GR25	0.165		8.200		1.0	1	=	1.35
GR26	5.055		0.165		0.5	1	=	0.42
GR27	2.245		11.330		1.0	1	=	25.44
GR28	2.005		1.440		1.0	1	=	2.89
GR29	1.445		0.240		0.5	1	=	0.17
GR30	2.005		0.700		1.0	1	=	1.40
GR31	0.590		0.700		0.5	1	=	0.21
GR32	1.235		1.920		1.0	1	=	2.37
GR34	0.655		0.635		0.5	1	=	0.21
GR35	4.555		9.205		1.0	1	=	41.93
GR36	0.655		13.070		1.0	1	=	8.56
GR37	4.555		4.500		0.5	1	=	10.25
GR39	0.600		0.605		0.5	1	=	0.18
GR40	45.575		1.405		1.0	1	=	64.03
GR41	110.490		9.000		1.0	1	=	994.41
GR43	4.500		4.500		0.5	1	=	10.13
GR44	0.805		4.500		1.0	1	=	3.62
GR45	2.110		11.710		1.0	1	=	24.71
GR46	3.195		22.675		1.0	1	=	72.45
GR47	0.615		0.600		0.5	1	=	0.18
GR48	0.285		10.350		0.5	1	=	1.47
GR49	3.480		2.105		0.5	1	=	3.66
GR50	1.810		3.640		0.5	1	=	3.29
GR51	1.180		1.815		0.5	1	=	1.07
GR53	1.580		6.975		0.5	1	=	5.51
GR54	6.295		1.580		1.0	1	=	9.95
GR55	6.975		1.580		0.5	1	=	5.51
GR56	0.465		0.585		0.5	1	=	0.14
GR57	0.585		0.465		0.5	1	=	0.14
GR58	5.360		9.800		1.0	1	=	52.53
GR59	0.420		1.895		0.5	1	=	0.40
GR60	10.835		4.500		1.0	1	=	48.76
GR61	3.050		1.535		0.5	1	=	2.34
GR63	13.765		6.150		1.0	1	=	84.65
GR64	4.500		0.770		0.5	1	=	1.73
GR66	0.920		1.975		0.5	1	=	0.91
GR67	0.920		2.105		1.0	1	=	1.94
GR68	9.000		22.675		1.0	1	=	204.08
GR69	3.210		10.965		1.0	1	=	35.20
GR70	10.365		0.315		0.5	1	=	1.63
GR71	0.600		0.600		0.5	1	=	0.18
GR72	5.035		0.300		1.0	1	=	1.51
GR73	0.320		0.300		0.5	1	=	0.05
GR75	5.355		11.835		1.0	1	=	63.38
GR76	9.000		4.500		1.0	1	=	40.50
GR77	9.000		8.995		0.5	1	=	40.48
GR78	47.105		4.075		1.0	1	=	191.95
GR79	8.510		9.000		1.0	1	=	76.59
TOTAL AREA "A"								4,267.50

SITE GREEN AREA		AREA (SQ.M.)
GREEN COVERED AREA	A	4,267.50
GREEN COVERED AREA	B	2,880.76
GREEN COVERED AREA (ADDITION)	C	16.17
GREEN COVERED AREA (DEDUCTION)	D	99.96
TOTAL GREEN AREA	D=(A+B+C-D)	7,064.48

SITE GREEN AREA								AREA (SQ. M.)
ID	X (m)	x	Y (m)	x	Multiplier	x Count (nos)	=	Area (sqm)
B. COVERED AREA								
GRB0	4.990		7.200		1.0	1	=	35.93
GRB1	33.465		9.000		1.0	1	=	301.19
GRB2	1.320		2.895		0.5	1	=	1.78
GRB3	10.215		1.320		0.5	1	=	6.74
GRB4	9.975		2.560		0.5	1	=	12.77
GRB5	2.175		2.560		1.0	1	=	5.57
GRB6	8.000		0.995		1.0	1	=	7.96
GRB7	1.825		1.870		1.0	1	=	3.41
GRB8	14.530		1.865		0.5	1	=	13.55
GRB9	18.270		0.815		1.0	1	=	14.89
GRB0	1.920		3.685		0.5	1	=	3.54
GRB1	2.265		49.225		1.0	1	=	111.49
GRB2	9.000		55.225		1.0	1	=	497.03
GRB3	53.765		6.590		1.0	1	=	354.31
GRB4	28.995		6.590		1.0	1	=	191.08
GRB5	6.770		0.910		0.5	1	=	3.08
GRB6	0.650		0.740		0.5	1	=	0.24
GRB7	11.690		0.910		1.0	1	=	10.64
GRB8	0.910		6.730		0.5	1	=	3.06
GRB9	0.745		0.655		0.5	1	=	0.24
GR100	10.385		8.650		1.0	1	=	89.83
GR101	0.900		9.140		1.0	1	=	8.23
GR102	5.395		0.960		1.0	1	=	5.18
GR103	1.600		6.700		1.0	1	=	10.72
GR104	0.900		2.440		1.0	1	=	2.20
GR105	12.600		3.485		1.0	1	=	43.94
GR106	3.050		24.345		1.0	1	=	74.25
GR107	12.090		21.410		1.0	1	=	258.85
GR108	12.160		2.080		1.0	1	=	25.29
GR109	6.025		7.980		1.0	1	=	47.96
GR110	5.565		2.875		1.0	1	=	16.00
GR111	11.320		3.670		1.0	1	=	41.54
GR112	17.975		3.670		0.5	1	=	32.98
GR113	2.080		1.130		0.5	1	=	1.18
GR114	5.665		1.850		1.0	1	=	10.48
GR115	1.850		1.010		0.5	1	=	0.93
GR116	4.645		1.850		0.5	1	=	4.30
GR117	4.455		2.215		0.5	1	=	4.93
GR118	2.215		1.210		0.5	1	=	1.34
GR119	1.580		6.685		1.0	1	=	10.56
GR120	183.420		2.885		1.0	1	=	529.17
GR121	0.220		13.500		1.0	1	=	2.97
GR122	11.630		13.500		0.5	1	=	78.50
GR123	1.005		1.920		0.5	1	=	0.96
TOTAL AREA "B"								2,880.76

SITE GREEN AREA								AREA (SQ. M.)
ID	X (m)	x	Y (m)	x	Multiplier	x Count (nos)	=	Area (sqm)
C. ADDITION AREA								
GR18	0.82		0.16		0.67	1	=	0.09
GR24	4.18		0.52		0.67	1	=	1.44
GR03	0.91		0.21		0.67	1	=	0.13
GR38	8.41		1.34		0.67	1	=	7.53
GR42	6.37		1.32		0.67	1	=	5.63
GR52	4.83		0.70		0.67	1	=	2.26
GR62	3.42		0.11		0.67	1	=	0.25
GR65	4.57		0.20		0.67	1	=	0.60
GR74	0.44		0.10		0.67	1	=	0.03
TOTAL AREA "C"								18.17

SITE GREEN AREA								AREA (SQ. M.)
ID	X (m)	x	Y (m)	x	Multiplier	x Count (nos)	=	Area (sqm)
D. DEDUCTION AREA								
GD01	5.23		0.96		0.67	1	=	3.36
GD02	6.06		1.39		0.67	1	=	5.62
GD03	5.25		0.26		0.67	1	=	0.90
GD04	11.27		1.22		0.67	1	=	9.21
GD05	2.62		0.54		0.67	1	=	0.95
GD06	0.85		0.18		0.67	1	=	0.10
GD07	6.37		1.32		0.67	1	=	5.61
GD08	0.85		0.18		0.67	1	=	0.10
GD09	0.86		0.18		0.67	1	=	0.10
GD10	0.75		0.13		0.67	1	=	0.07
GD11	0.75		0.13		0.67	1	=	0.07
GD12	1.94		0.11		0.67	1	=	0.14
GD13	12.73		2.64		0.67	1	=	22.47
GD14	4.16		0.51		0.67	1	=	1.42
GD15	18.35		0.74		0.67	1	=	9.03
GD16	5.00		0.05		0.67	1	=	0.17
GD17	0.99		0.19		0.67	1	=	0.12
GD18	1.00		0.19		0.67	1	=	0.13
GD19	3.00		0.26		0.67	1	=	0.52
GD20	0.91		0.17		0.67	1	=	0.10
GD21	0.85		0.18		0.67	1	=	0.10
GD22	4.98		0.05		0.67	1	=	0.17
GD23	17.82		3.31		0.67	1	=	39.52
TOTAL AREA "D"								99.96

This drawing is a "COPYRIGHT" contents of this drawing or part thereof may not be used or reproduced without the permission of the Architect

OWNER SIGN

ARCHITECT SIGN

SHRIJA REAL ESTATE SOLUTIONS PVT. LTD. DELHI

Plan for proposed Building is as per Bye Laws. Submitted for approval please.

Asstt. Arch. Architect

SUBMISSION DRAWING

CLIENT
M/S SHRIJA REAL ESTATE SOLUTIONS PVT. LTD.

COUNTY GROUP

PROJECT
PROPOSED GROUP HOUSING FOR M/S SHRIJA REAL ESTATE SOLUTIONS PVT. LTD. AT PLOT NO.-GH-02, SECTOR-151, NOIDA, (U.P.)

DATE	PROJECT INCHARGE	CHECKED BY
23.06.2025	AMAR NATH	DAKSHIT BAJAJ
SCALE	DEALT BY	APPROVED BY
A1/1:100	RAVINDER	VINEETA P SINGHANIA

DRAWING TITLE
GREEN AREA CALCULATION

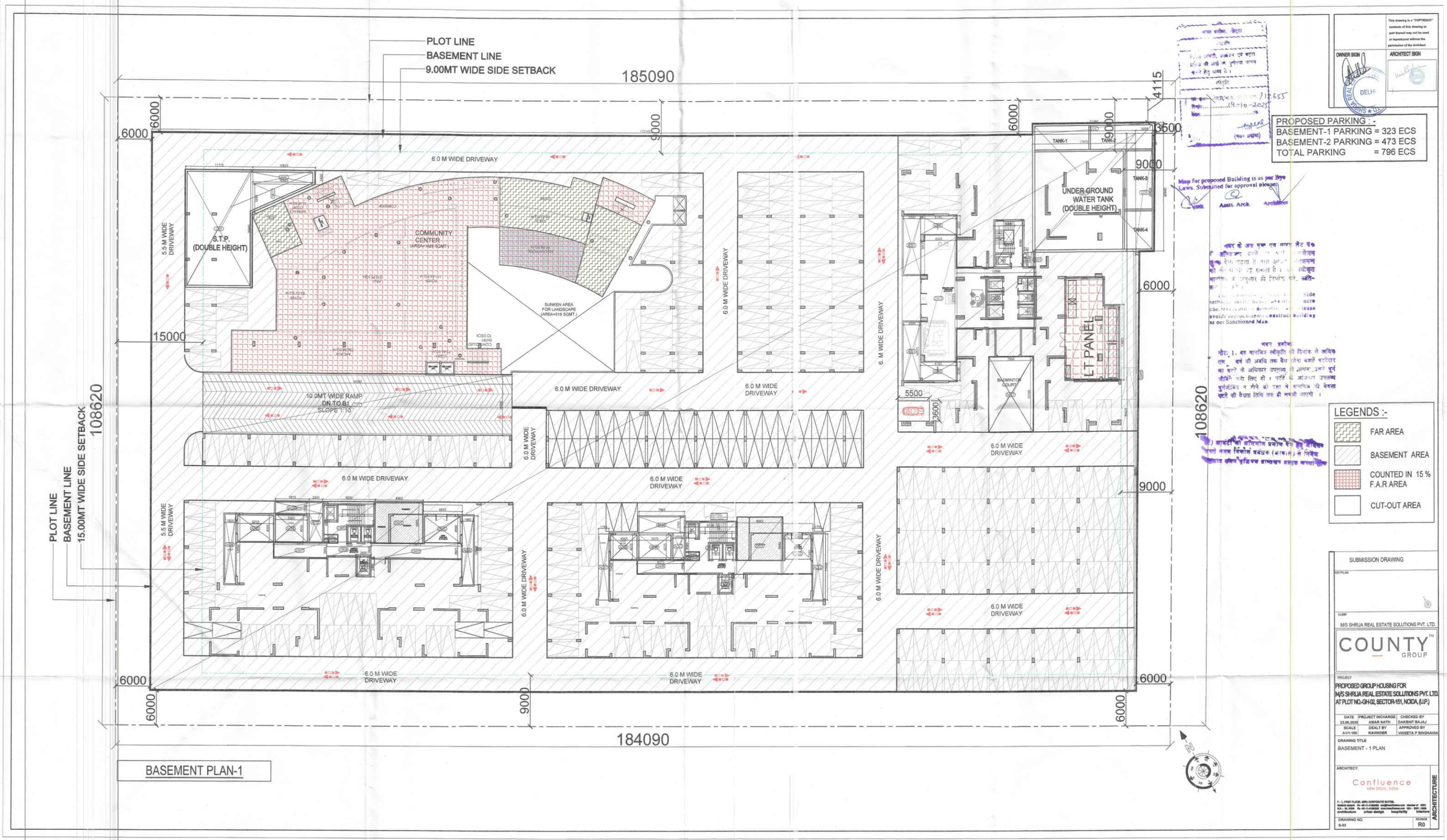
ARCHITECT:
Confluence
NEW DELHI, INDIA

F - 1, FIRST FLOOR, MIRA CORPORATE SUITES, MEHRAULI MAIDAN, Ph: +91-11-41554555, mail@confluence.com Member of IGBC, N.D. - 68, INDIA, Ph: +91-11-41554555, www.confluence.com ISO - 9001 : 2008, envi@confluence, urban design, hospitality, interiors

ARCHITECTURE

DRAWING NO. S-02

REVISION R0



BASEMENT PLAN-1

PROPOSED PARKING :-
BASEMENT-1 PARKING = 323 ECS
BASEMENT-2 PARKING = 473 ECS
TOTAL PARKING = 796 ECS

Map for proposed Building is as per Bye Laws. Submitted for approval please.

Asstt. Arch. Architector

LEGENDS :-
- FAR AREA
- BASEMENT AREA
- COUNTED IN 15 % F.A.R AREA
- CUT-OUT AREA

This drawing is a "COPYRIGHT" contents of this drawing or part thereof may not be used or reproduced without the permission of the Architect

OWNER SIGN

ARCHITECT SIGN

SUBMISSION DRAWING

KEY PLAN

CLIENT
M/S SHRIJA REAL ESTATE SOLUTIONS PVT. LTD.

COUNTY GROUP

PROJECT
PROPOSED GROUP HOUSING FOR M/S SHRIJA REAL ESTATE SOLUTIONS PVT. LTD. AT PLOT NO.GH-02, SECTOR-151, NOIDA (U.P.)

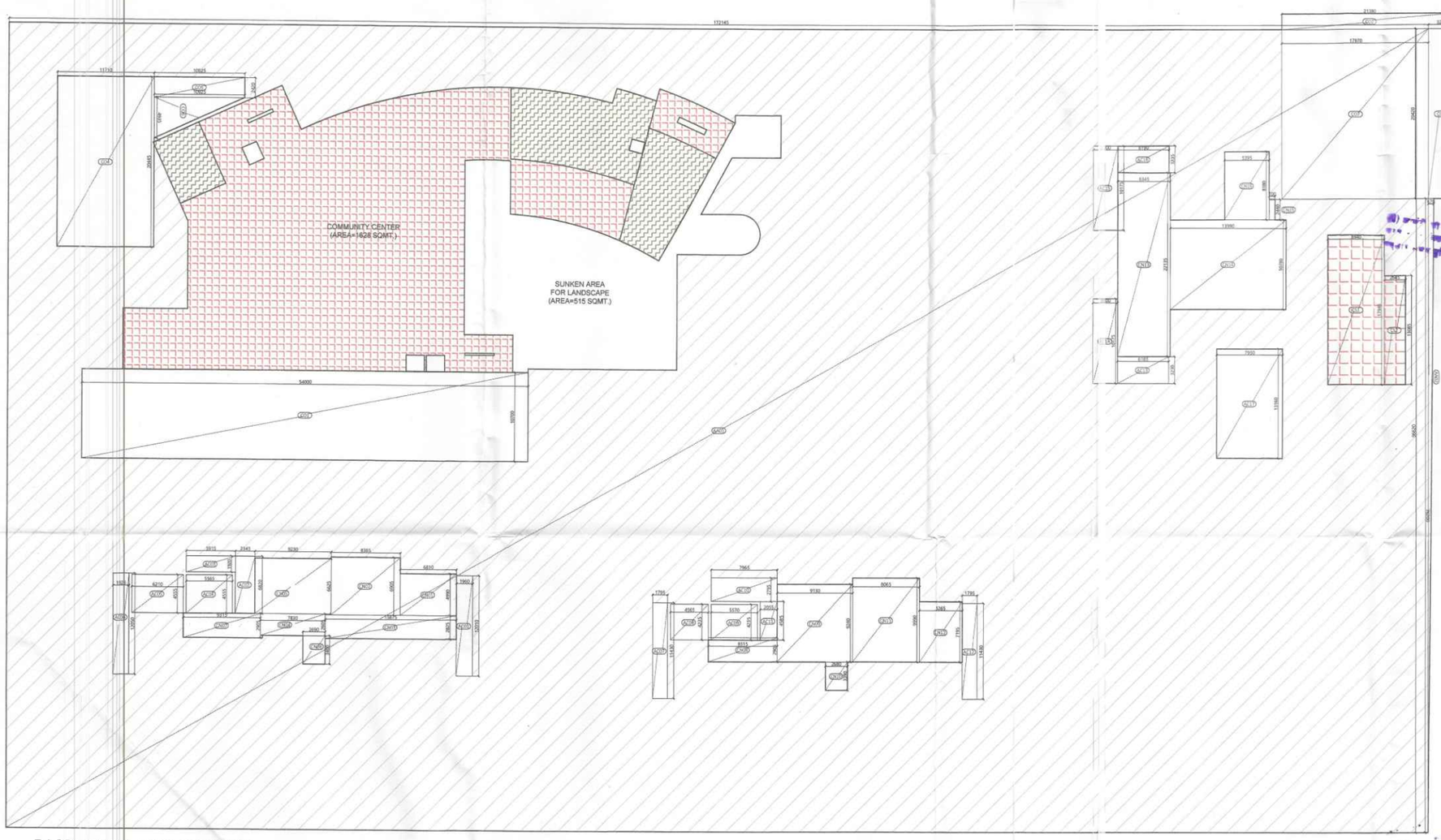
DATE	PROJECT INCHARGE	CHECKED BY
23.06.2025	AMAR NATH	DAKSHIT BAJAJ
SCALE	DEALT BY	APPROVED BY
A1/1:100	RAVINDER	VINEETA P SINGHANIA

DRAWING TITLE
BASEMENT - 1 PLAN

ARCHITECT:
Confluence
NEW DELHI, INDIA

DRAWING NO. S-03 REVISION R0

ARCHITECTURE



BASEMENT-1 AREA DIAGRAM

COVERED AREA CALCULATION FOR BASEMENT-1								
S.NO.								AREA(SQ.M)
AA01				172.145	X	96.62	=	16632.650
AA02		0.5	X	76.2	X	0.67	=	25.527
CO2				21.36	X	1.885	=	40.264
CO3				3.205	X	20.415	=	65.430
CO6		0.5	X	0.205	X	20.415	=	2.093
TOTAL AREA (A)							=	16765.96

15% FAR SERVICES AREA CALCULATION FOR BASEMENT-1							
S.NO.	PARTICULARS						AREA(SQ.M)
CS1			6.94	X	17.945	=	124.538
CS2			2.645	X	13.085	=	34.610
TOTAL AREA (B)						=	159.148

COMMUNITY CENTER AREA CALCULATION FOR BASEMENT-1		
S.NO.		AREA(SQ.M)
COMMUNITY CENTER AREA (AS PER DRAWING)	=	1628.000
COMMUNITY CENTER SUNKEN AREA FOR LANDSCAPE	=	515.000
TOTAL AREA (C)	=	2143.000

NON-FAR AREA CALCULATION OF LIFT LOBBY IN BASEMENT-1						
S.NO.						AREA(SQ.M)
CN1	6.81	X	4.99	=		33.982
CN2	8.365	X	6.905	=		57.760
CN3	15.875	X	2.825	=		44.847
CN4	7.83	X	2.605	=		20.397
CN5	9.23	X	6.625	=		61.149
CN6	2.69	X	3.4	=		9.146
CN7	9.315	X	2.905	=		27.060
CN8	8.315	X	2.905	=		24.155
CN9	9.13	X	9.24	=		84.361
CN10	2.68	X	3.39	=		9.085
CN11	8.065	X	9.99	=		80.589
CN12	5.265	X	7.195	=		37.882
CN13	8.345	X	22.135	=		110.447
CN14	13.99	X	10.78	=		150.812
CN15	0.7	X	2.44	=		1.708
CN16	5.395	X	8.18	=		44.131
TOTAL AREA (D)					=	827.491

AREA OF RAMP IN BASEMENT - 1								
CO1				5.400	X	10.700	=	57.780
TOTAL AREA (D)							=	57.780

CUT-OUT AREA								
S.NO.								AREA(SQ.M)
CO2				21.36	X	1.88	=	40.194
CO3				3.205	X	20.42	=	65.466
CO4				11.71	X	20.445	=	239.411
CO5				10.925	X	2.42	=	26.439
CO6		0.5	X	4.935	X	10.925	=	26.957
CO7				17.97	X	20.42	=	366.947
CO8		0.5	X	20.42	X	0.205	=	2.093
AC01				1.96	X	12.01	=	23.540
AC02				2.345	X	6.82	=	15.993
AC03				3.915	X	1.92	=	11.357
AC04				3.585	X	4.555	=	20.349
AC05				6.21	X	4.555	=	28.287
AC06				1.925	X	12.05	=	23.196
AC07				1.795	X	11.43	=	20.517
AC08				4.565	X	4.235	=	19.333
AC09				5.57	X	4.235	=	23.589
AC10				7.965	X	2.795	=	22.262
AC11				2.055	X	4.585	=	9.422
AC12				1.795	X	11.43	=	20.517
AC13				6.185	X	3.23	=	19.978
AC14				3	X	10.175	=	30.525
AC15				3	X	10.175	=	30.525
AC16				6.19	X	3.235	=	20.025
AC17				7.95	X	13.16	=	104.622
TOTAL AREA (F)							=	1216.522

BASEMENT - 1 AREA CALCULATION		AREA(SQ.M)
BASEMENT AREA- (A)		16765.963
TOTAL AREA	=	16765.963
Subtraction		
15% F.A.R.SERVICES AREA IN BASEMENT (B)	=	159.148
COMMUNITY CENTER AREA IN BASEMENT (C)	=	2143.000
NON F.A.R. LIFT LOBBY AREA IN BASEMENT (D)	=	827.491
CUT-OUT AREA IN BASEMENT (F)	=	1216.522
TOTAL AREA	=	4346.162
TOTAL AREA	=	12419.801

TOTAL BASEMENT - 1 AREA (A)	=	16765.963
15 % SERVICES AREA (B)	=	159.148
COMMUNITY CENTER AREA (C)	=	2143.000
CUT-OUT AREA (F)	=	1216.522
TOTAL (G)	=	3518.671
TOTAL NON F.A.R AREA = C (A - G)	=	13247.293

PROPOSED PARKING : -	
BASEMENT-1 PARKING	= 414 ECS
BASEMENT-2 MANUAL PARKING	= 433 ECS
BASEMENT-2 STACK PARKING	= 105 ECS
TOTAL PARKING	= 952 ECS

PARKING CALCULATION IN BASEMENT-1 :-

(1) TOTAL PROPOSED BASEMENT AREA (A) = 16765.963 SQMT

(2) TOTAL 15% FAR SERVICES AREA (B) = 159.148 SQMT

(3) TOTAL COMMUNITY CENTER AREA (C) = 2143.0 SQMT

(4) TOTAL LIFT LOBBY NON-FAR AREA (D) = 827.491 SQMT

(5) TOTAL RAMP AREA (E) = 57.780 SQMT

(5) TOTAL CUT-OUT AREA (F) = 1216.522 SQMT

(6) TOTAL PROPOSED BASEMENT AREA FOR MANUAL PARKING = TOTAL BASEMENT AREA (A) - 15% FAR AREA (B) + NON-FAR COMMUNITY CENTER AREA (C) + LIFT LOBBY AREA (D) + RAMP AREA (E) + CUT-OUT AREA (F)

=16765.963 - (159.148+2143.0+827.491 +827.491 +1216.522)
=16765.963 - 4346.162 = 12419.801 SQMT.

PROPOSED CAR PARKING = 12419.801 / 30 = 413.99 = (SAY) 414 ECS ----------(1)

This drawing is a "COPYRIGHT" contents of this drawing or part thereof may not be used or reproduced without the permission of the Architect

OWNER SIGN / ARCHITECT SIGN

DELHI

Map for proposed Building is as per bye Laws. Submitted for approval please.

Asstt. Arch. Architect

LEGENDS :-

- FAR AREA
- BASEMENT AREA
- COUNTED IN 15 % F.A.R AREA
- LOBBY NON F.A.R AREA
- CUT-OUT AREA

SUBMISSION DRAWING

KEYPLAN

CLIENT

M/S SHRIJA REAL ESTATE SOLUTIONS PVT. LTD.

COUNTY GROUP

PROJECT

PROPOSED GROUP HOUSING FOR M/S SHRIJA REAL ESTATE SOLUTIONS PVT. LTD. AT PLOT NO.-GH-02, SECTOR-151, NOIDA, (U.P.)

DATE	PROJECT INCHARGE	CHECKED BY
23.06.2025	AMAR NATH	DAKSHIT BAJAJ
SCALE A1/1:100	DEALT BY RAVINDER	APPROVED BY VINEETA P SINGHANIA

DRAWING TITLE

BASEMENT - 1 PLAN
AREA DIAGRAM

ARCHITECT:

Confluence
NEW DELHI , INDIA

ARCHITECTURE

DRAWING NO. S-04

REVISION R0

PLOT LINE
BASEMENT LINE
9.00MT WIDE SIDE SETBACK

185090

6000 6000 9000 6000 9000 4115 3500

6.00M WIDE DRIVEWAY

S.T.P. (DOUBLE HEIGHT)

5.5 M WIDE DRIVEWAY

6.0 M WIDE DRIVEWAY

10.0MT WIDE RAMP ON TO B1 SLOPE 1:10

UNDER GROUND WATER TANK (DOUBLE HEIGHT)

TANK-1 TANK-2 TANK-3 TANK-4

GARBAGE ROOM

O.W.C.

6.0 M WIDE DRIVEWAY

15000

108620

PLOT LINE
BASEMENT LINE
15.00MT WIDE SIDE SETBACK

6000 6000 9000 6000 6000

184090

BASEMENT PLAN-2

PROPOSED PARKING : -

BASEMENT-1 PARKING	= 414 ECS
BASEMENT-2 MANUAL PARKING	= 433 ECS
BASEMENT-2 STACK PARKING	= 105 ECS
TOTAL PARKING	= 952 ECS

LEGENDS :-

- BASEMENT AREA
- COUNTED IN 15 % F.A.R AREA
- STACK PARKING AREA
- CUT-OUT AREA

This drawing is a "COPYRIGHT" contents of this drawing or part thereof may not be used or reproduced without the permission of the Architect

OWNER SIGN | ARCHITECT SIGN

SUBMISSION DRAWING

KEYPLAN

CLIENT: M/S SHRIJA REAL ESTATE SOLUTIONS PVT. LTD.

COUNTY GROUP

PROJECT: PROPOSED GROUP HOUSING FOR M/S SHRIJA REAL ESTATE SOLUTIONS PVT. LTD. AT PLOT NO.-GH-02, SECTOR-151, NOIDA, (U.P.)

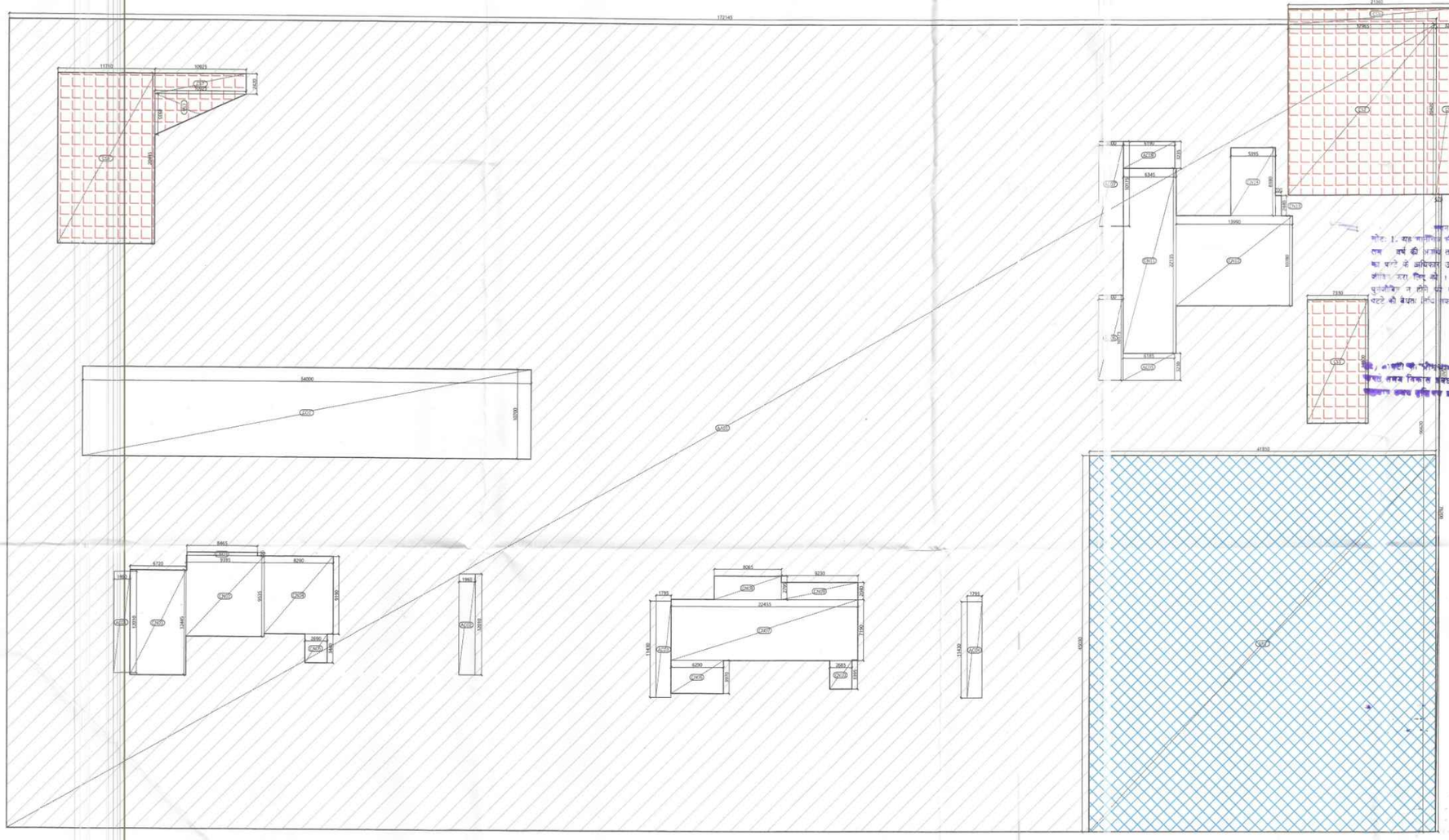
DATE	PROJECT INCHARGE	CHECKED BY
23.06.2025	AMAR NATH	DAKSHIT BAJAJ
SCALE	DEALT BY	APPROVED BY
A1/1:100	RAVINDER	VINEETA P SINGHANIA

DRAWING TITLE: BASEMENT - 2 PLAN

ARCHITECT: Confluence NEW DELHI , INDIA

ARCHITECTURE

DRAWING NO. B-08 | REVISION R0



BASEMENT-2 AREA DIAGRAM

COVERED AREA CALCULATION FOR BASEMENT-2									
S.NO.	PARTICULARS								AREA(SQ.M)
AA01				172.145	X	96.62	=		16632.650
AA02		0.5	X	76.2	X	0.67	=		25.527
CS3				21.36	X	1.885	=		40.264
CS4				3.205	X	20.415	=		65.430
CS5		0.5	X	0.205	X	20.415	=		2.093
TOTAL AREA (A)							=		16765.96

15% FAR SERVICES AREA CALCULATION FOR BASEMENT-2									
S.NO.	PARTICULARS								AREA(SQ.M)
CS1				7.33	X	14.8	=		108.484
CS2				17.965	X	20.42	=		366.845
CS3				21.36	X	1.885	=		40.264
CS4				3.205	X	20.415	=		65.430
CS5		0.5	X	0.205	X	20.415	=		2.093
CS6				11.71	X	20.445	=		239.411
CS7				10.925	X	2.42	=		26.439
CS8		0.5	X	4.935	X	10.925	=		26.957
TOTAL AREA (B)							=		875.922

NON-FAR AREA CALCULATION OF LIFT LOBBY IN BASEMENT-2									
S.NO.	PARTICULARS								AREA(SQ.M)
CN1				6.72	X	12.445	=		83.630
CN2				9.395	X	9.535	=		89.581
CN3				8.465	X	0.395	=		3.344
CN4				8.29	X	9.19	=		76.185
CN5				2.69	X	3.44	=		9.254
CN6				6.29	X	3.97	=		24.971
CN7				22.455	X	7.19	=		161.451
CN8				8.065	X	2.795	=		22.542
CN9				9.23	X	2.04	=		18.829
CN10				2.685	X	3.395	=		9.116
CN11				6.345	X	22.135	=		140.447
CN12				13.99	X	10.78	=		150.812
CN13				0.7	X	2.44	=		1.708
CN14				5.395	X	8.18	=		44.151
TOTAL AREA (C)							=		836.001

AREA OF RAMP IN BASEMENT -2									
CO1				5.400	X	10.700	=		57.780
TOTAL AREA (D)							=		57.780

CUT-OUT AREA CALCULATION IN BASEMENT-2									
S.NO.	PARTICULARS								AREA(SQ.M)
ACD1				1.98	X	12.01	=		23.540
ACD2				1.98	X	12.01	=		23.540
ACD3				1.795	X	11.43	=		20.517
ACD4				1.795	X	11.43	=		20.517
ACD5				6.185	X	3.23	=		19.978
ACD6				3	X	10.175	=		30.525
ACD7				3	X	10.175	=		30.525
ACD8				6.19	X	3.235	=		20.025
TOTAL AREA (E)							=		189.165

STACK PARKING AREA IN BASEMENT -2									
SP1				41.550	X	45.530	=		1884.506
TOTAL AREA (F)							=		1884.506

BASEMENT - 2 AREA CALCULATION		
BASEMENT AREA- (A)		16765.963
TOTAL AREA	=	16765.963
Subtraction		
15% F.A.R.SERVICES AREA IN BASEMENT (B)	=	875.922
NON F.A.R. LIFT LOBBY AREA IN BASEMENT (C)	=	836.001
CUT-OUT AREA IN BASEMENT (E)	=	189.165
STACK PARKING AREA IN BASEMENT (F)	=	1884.506
TOTAL AREA	=	3785.594
TOTAL AREA	=	12980.369

TOTAL BASEMENT - 2 AREA (A)	=	16765.963
15 % SERVICES AREA (B)	=	875.922
CUT-OUT AREA IN BASEMENT E	=	189.165
TOTAL (B)	=	1065.088
TOTAL NON F.A.R.AREA=C (A - B)	=	15700.876

PROPOSED PARKING : -

BASEMENT-1 PARKING	= 414 ECS
BASEMENT-2 MANUAL PARKING	= 433 ECS
BASEMENT-2 STACK PARKING	= 105 ECS
TOTAL PARKING	= 952 ECS

PARKING CALCULATION IN BASEMENT-2 : -

(1) TOTAL PROPOSED BASEMENT AREA (A) = 16765.963 SQMT

(2) TOTAL 15% FAR SERVICES AREA (B) = 875.922 SQMT

(3) TOTAL LIFT LOBBY NON-FAR AREA (C) = 836.001 SQMT

(4) TOTAL RAMP AREA NON-FAR AREA (D) = 57.780 SQMT

(5) TOTAL CUT-OUT AREA (E) = 189.165 SQMT

(6) TOTAL STACK PARKING AREA (F) = 1884.506 SQMT

(7) TOTAL PROPOSED BASEMENT AREA FOR MANUAL PARKING = TOTAL BASEMENT AREA (A) - 15% FAR AREA (B) + NON+FAR LIFT LOBBY AREA (C) + CUT-OUT AREA (E) + STACK PARKING AREA (F)
=16765.963 - (875.922 + 836.001 + 189.165 + 1884.506)
=16765.963 - 3785.594 = 12980.369 SQMT.

PROPOSED CAR MANUAL PARKING = 12980.369 / 30 = 432.68 = (SAY) 433 ECS ----------(1)

PROPOSED CAR STACK PARKING = 1884.506 / 18 = 104.69 = (SAY) 105 ECS ----------(2)

TOTAL PROPOSED PARKING (1 + 2) = 433 + 105 = 538 ECS

This drawing is a "COPYRIGHT" contents of this drawing or part thereof may not be used or reproduced without the permission of the Architect

OWNER SIGN | STATE SOL | ARCHITECT SIGN

नोट: 1. यह अनापत्ति स्वीकृति की दिनांक से अधिक तम वर्ष की अवधि तक वैध रहेगा अन्यानें पटदेखर का पत्रे के अधिकार उपलब्ध हो अन्यथा उसके पूर्व संशोधन करा लिए जाने । अटते के अधिकार उपलब्ध पुनर्जीवित न होंगे यदि दता को मानचित्र में विकास पटते की वैधता निर्धारित की जानी जाएगी ।

Map for proposed Building is as per Bye-Laws Submitted for approval please.

Asstt. Arch. Architect

LEGENDS :-

- BASEMENT AREA
- COUNTED IN 15 % F.A.R AREA
- LOBBY NON F.A.R AREA
- CUT-OUT AREA

SUBMISSION DRAWING

KEYPLAN

CLIENT
M/S SHRIJA REAL ESTATE SOLUTIONS PVT. LTD.

COUNTY GROUP

PROJECT
PROPOSED GROUP HOUSING FOR M/S SHRIJA REAL ESTATE SOLUTIONS PVT. LTD. AT PLOT NO.-GH-02, SECTOR-151, NOIDA (U.P.)

DATE	PROJECT INCHARGE	CHECKED BY
23.06.2026	AMAR NATH	DAKSHIT BAJAJ
SCALE	DEALT BY	APPROVED BY
A1/1:100	RAVINDER	VINEETA P SINGHANIA

DRAWING TITLE
BASEMENT - 2 PLAN
AREA DIAGRAM

ARCHITECT:
Confluence
NEW DELHI , INDIA

F - 1, FIRST FLOOR, MPA CORPORATE SUITES, ...
architecture urban design hospitality interiors

DRAWING NO. G-06 | REVISION R0

ARCHITECTURE

TOWER- A

	GROUND COVERAGE	F.A.R AREA	15 % AREA	NON F.A.R AREA BALCONY	STILT AREA
GROUND FLOOR	1100.281	201.525	60.040	0.000	546.161
1st FLOOR		912.431	49.683	212.130	
2nd FLOOR		912.179	49.683	211.841	
3rd FLOOR		912.431	49.683	212.130	
4th FLOOR		912.179	49.683	211.841	
5th FLOOR		912.431	49.683	212.130	
6th FLOOR		912.179	49.683	211.841	
7th FLOOR		912.431	49.683	212.130	
8th FLOOR		912.179	49.683	211.841	
9th FLOOR		912.431	49.683	212.130	
10th FLOOR		912.179	49.683	211.841	
11th FLOOR		912.431	49.683	212.130	
12th FLOOR		912.179	49.683	211.841	
13th FLOOR		912.431	49.683	212.130	
14th FLOOR		912.179	49.683	211.841	
15th REFUGE FLOOR		912.431	75.720	212.130	
16th REFUGE FLOOR		912.179	75.724	211.841	
17th REFUGE FLOOR		912.431	75.720	212.130	
18th FLOOR		912.179	49.683	211.841	
19th FLOOR		912.431	49.683	212.130	
20th FLOOR		912.179	49.683	211.841	
21st FLOOR		912.431	49.683	212.130	
22nd FLOOR		912.431	49.683	212.130	
23rd REFUGE FLOOR		912.431	75.720	212.130	
24th REFUGE FLOOR		912.179	75.724	211.841	
25th REFUGE FLOOR		912.431	75.720	212.130	
26th FLOOR		912.179	49.683	211.841	
27th FLOOR		912.431	49.683	212.130	
28th (LOWER PENTHOUSE)		912.179	49.683	211.841	
29th (UPPER PENTHOUSE)		335.585	49.683	2.186	
O.H TANK & MACHINE ROOM			110.115		
TOTAL	1100.281	23281.893	1767.193	5938.067	546.161

GR-01 GROUND FLOOR FAR

Click ADD+	ID	X (m)	x	Y (m)	x Multiplier	Count (nos)	=	Area (sqm)
AA	A. COVERED AREA							
	AA01	5.040		3.170	1.0	1	=	15.98
	AA02	2.680		1.410	1.0	1	=	3.78
	AA03	5.030		2.560	1.0	1	=	12.98
	AA04	1.510		2.560	1.0	1	=	3.90
	AA05	7.830		3.340	1.0	1	=	26.15
	AA06	4.800		0.300	1.0	1	=	1.44
	AA07	2.585		2.425	1.0	1	=	6.27
SUBT	AA08	2.345		0.240	1.0	1	=	0.56
	AA09	12.825		7.570	1.0	1	=	97.09
	AA11	12.825		12.450	1.0	1	=	159.67
SUBT	TOTAL AREA "A"							329.32
AD	B. AREA SUBTRACTION							
	AC01	5.565		4.555	1.0	2	=	50.70
	AC02	6.210		4.495	1.0	1	=	27.91
	AC04	6.210		2.725	1.0	1	=	16.92
	AC05	6.565		4.915	1.0	1	=	32.27
	TOTAL AREA "B"							127.80
	NET AREA "A-B" GROUND FLOOR FAR							201.52

GROUND FLOOR NON FAR

ID	X (m)	x	Y (m)	x Multiplier	Count (nos)	=	Area (sqm)
A. COVERED AREA							
AN01	1.360		0.345	0.5	1	=	0.23
AN02	5.505		1.360	1.0	1	=	7.49
AN03	5.695		0.730	0.5	1	=	2.08
AN04	0.730		0.155	1.0	1	=	0.11
AN05	7.155		2.085	0.5	1	=	7.46
AN06	6.955		2.205	0.5	1	=	7.67
AN07	12.280		8.325	1.0	1	=	102.23
AN08	6.955		10.080	1.0	1	=	70.11
AN09	10.945		3.960	1.0	1	=	43.34
AN10	3.215		0.225	1.0	1	=	0.72
AN11	1.205		3.965	1.0	1	=	4.78
AN12	3.065		4.865	1.0	1	=	14.91
AN13	0.010		0.155	0.7	2	=	0.00
AN14	9.315		4.915	1.0	1	=	45.78
AN15	19.090		3.915	1.0	1	=	74.74
AN16	3.210		0.270	1.0	1	=	0.87
AN17	19.220		6.120	1.0	1	=	117.63
AN18	14.110		4.290	0.5	1	=	30.27
AN19	5.110		3.665	1.0	1	=	18.73
AN20	0.155		0.625	1.0	1	=	0.10
AN21	4.955		0.625	0.5	1	=	1.55
AN22	1.365		0.395	1.0	1	=	0.54
AN23	1.365		0.355	0.5	1	=	0.24
AN24	0.750		0.950	0.5	1	=	0.36
TOTAL AREA "A"							551.93

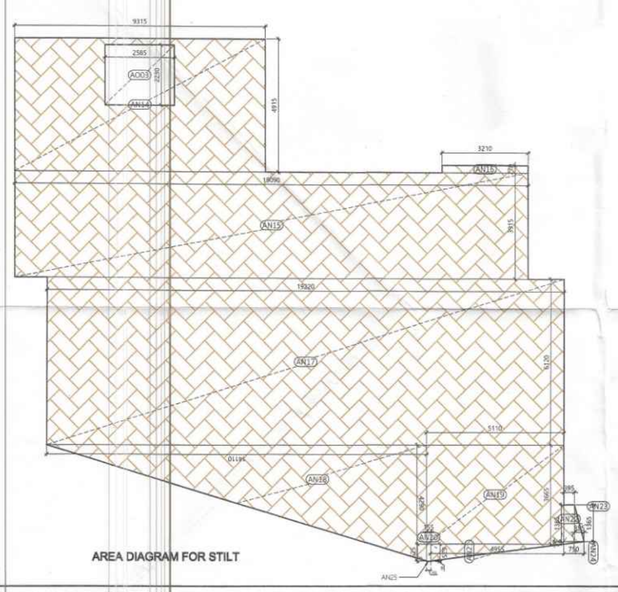
ID	X (m)	x	Y (m)	x Multiplier	Count (nos)	=	Area (sqm)
B. AREA SUBTRACTION							
AC03	2.585		2.230	1.0	1	=	5.76
TOTAL AREA "B"							5.76
NET AREA "A-B" AN10,							546.16

GROUND FLOOR CIRCULATION SERVICE FAR (15%)

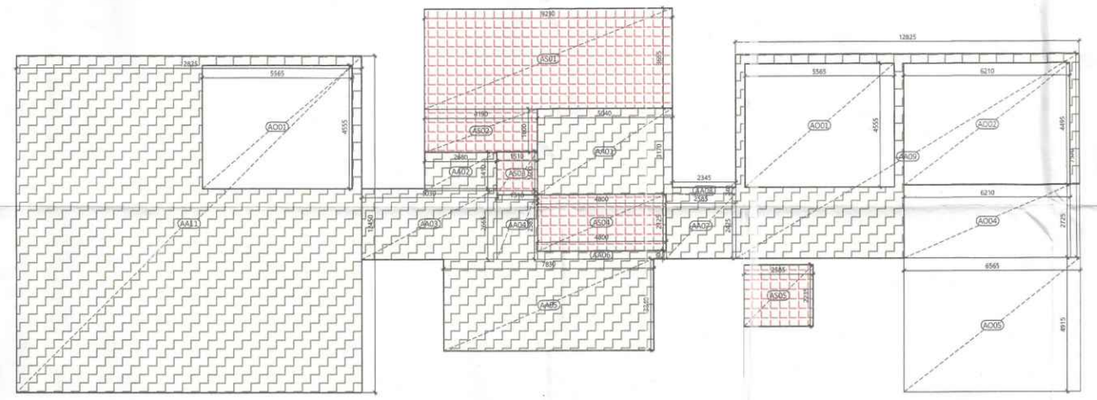
ID	X (m)	x	Y (m)	x Multiplier	Count (nos)	=	Area (sqm)
A. COVERED AREA							
AS01	9.230		3.695	1.0	1	=	34.10
AS02	4.190		1.800	1.0	1	=	7.54
AS03	1.510		1.600	1.0	1	=	2.42
AS04	4.800		2.125	1.0	1	=	10.20
AS05	2.585		2.235	1.0	1	=	5.78
TOTAL AREA "A"							60.04

GROUND FLOOR AREA CALCULATION		AREA (SQ.M.)
FAR AREA	(A)	201.52
NON FAR AREA	(B)	546.16
15% SERVICE AREA	(C)	60.04
TOTAL AREA	D=(A+B+C)	807.73

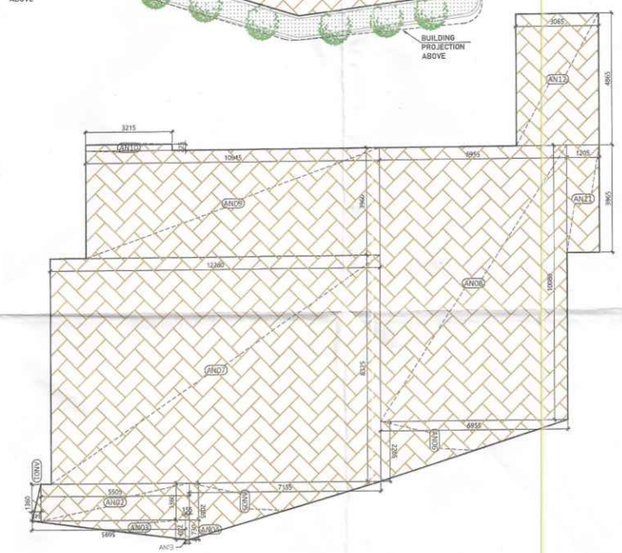




AREA DIAGRAM FOR STILT



AREA DIAGRAM FOR CIRCULATION



AREA DIAGRAM FOR STILT

LEGENDS :-
- F.A.R AREA
- COUNTED IN 15 % F.A.R AREA
- NON F.A.R AREA
- COUNTED IN 1/4 F.A.R AREA

SUBMISSION DRAWING

M/S SHRIJA REAL ESTATE SOLUTIONS PVT. LTD.

COUNTY GROUP

PROJECT:
PROPOSED GROUP HOUSING FOR M/S SHRIJA REAL ESTATE SOLUTIONS PVT.LTD. AT PLOT NO.:GH-02, SECTOR-16T, NOIDA (U.P.)

DATE	PROJECT INCHARGE	CHECKED BY
23.06.2025	ANAS NATH	DAKSHIT BAJAJ
SCALE	DEALT BY	APPROVED BY
AS11-100	SHIKSHA	VINEETA P SINGHANIA

DRAWING TITLE
TOWER-A
GROUND FLOOR

ARCHITECT:
Confluence
NEW DELHI - INDIA

DRAWING NO. S-07 | REVISION R0

ARCHITECTURE

This drawing is a "COPYRIGHT" contents of this drawing or part thereof may not be used or reproduced without the permission of the Architect

OWNER SIGN | ARCHITECT SIGN | SHRIJA REAL ESTATE SOLUTIONS PVT. LTD. | DELHI

TYPICAL ODD FLOOR AREA CALCULATION		AREA (SQ.M.)
FAR AREA	(A)*2	740.98
CIRCULATION FAR AREA	(B)	44.75
BALCONY 1/4 FAR AREA	(C)*2	26.70
TOTAL AREA	D=(A+B+C)	812.43
15% SERVICE AREA	(E)	49.66
NON FAR AREA	(F)	2.19
BALCONY NON FAR AREA	(G)*2	209.94
TOTAL AREA	H=(F+G)	212.13
TOTAL AREA	J=(D+E+H)	1,074.24

TYPICAL ODD FLOOR UNIT FAR

ID	X (m)	x	Y (m)	x Multiplier	Count (nos)	=	Area (sqm)
A. COVERED AREA							
AR01	2.005		0.700	1.0	1	=	1.40
AR02	12.825		7.270	1.0	1	=	93.24
AR03	15.875		2.770	1.0	1	=	43.97
AR04	0.915		0.300	1.0	1	=	0.27
AR05	12.825		6.360	1.0	1	=	81.57
AR06	3.215		4.300	1.0	1	=	13.82
AR07	19.220		5.275	1.0	1	=	101.39
AR08	15.470		1.300	1.0	1	=	20.11
AR09	11.460		1.750	1.0	1	=	20.06
AR10	1.200		0.300	1.0	1	=	0.36
TOTAL AREA "A"							376.19
B. AREA SUBTRACTION							
AD01	1.825		0.600	1.0	1	=	1.10
AD02	1.040		1.665	1.0	1	=	1.73
AD03	1.795		1.400	1.0	1	=	2.51
AD04	1.395		0.260	1.0	1	=	0.36
TOTAL AREA "B"							5.70
NET AREA "A-B" TYPICAL ODD FLOOR UNIT FA							370.49

TYPICAL ODD FLOOR CIRCULATION FAR

ID	X (m)	x	Y (m)	x Multiplier	Count (nos)	=	Area (sqm)
A. COVERED AREA							
CR01	5.040		3.170	1.0	1	=	15.98
CR02	1.440		0.240	1.0	2	=	0.69
CR03	6.540		2.130	1.0	1	=	13.93
CR04	7.820		3.635	1.0	1	=	28.43
CR05	2.350		2.130	1.0	1	=	5.01
CR06	0.915		0.865	1.0	2	=	1.58
TOTAL AREA "A"							65.61
B. AREA SUBTRACTION							
CN02	0.750		0.470	1.0	2	=	0.71
CO01	2.200		2.700	1.0	2	=	11.88
CO03	2.200		3.110	1.0	1	=	6.84
CO04	2.400		0.600	1.0	1	=	1.44
TOTAL AREA "B"							20.87
NET AREA "A-B" TYPICAL ODD FLOOR CIRCUL							44.75

TYPICAL ODD FLOOR BALCONY 1/4 FAR

ID	X (m)	x	Y (m)	x Multiplier	Count (nos)	=	Area (sqm)
A. COVERED AREA							
BB01	0.610		0.885	0.5	1	=	0.21
BB03	0.400		0.610	1.0	1	=	0.24
BB04	0.020		0.400	0.5	1	=	0.00
BB06	0.675		0.635	0.5	1	=	0.21
BB09	0.810		0.895	0.5	1	=	0.28
BB10	0.695		11.895	0.5	1	=	4.13
BB11	12.585		0.810	1.0	1	=	10.19
BB12	0.750		0.695	0.5	1	=	0.26
BB14	1.060		4.560	1.0	1	=	4.83
BB15	4.560		0.375	0.5	1	=	0.86
BB16	0.605		0.525	1.0	1	=	0.32
BB17	0.395		0.605	0.5	1	=	0.12
BB18	0.525		0.455	0.5	1	=	0.12
BB20	0.825		4.260	1.0	1	=	2.66
BB21	0.820		0.455	0.5	1	=	0.14
BB23	0.195		0.430	0.5	1	=	0.04
BB24	0.620		4.990	1.0	1	=	3.09
BB25	2.430		0.195	0.5	1	=	0.24
BB26	0.750		0.750	0.5	1	=	0.28
BB27	3.330		0.485	1.0	1	=	1.62
BB28	0.700		0.485	0.5	1	=	0.17
BB30	4.030		0.890	1.0	1	=	3.59
BB32	1.185		4.190	1.0	1	=	4.97
BB33	4.190		0.250	0.5	1	=	0.52
BB34	0.950		0.675	0.5	1	=	0.32
BB38	0.470		0.950	1.0	1	=	0.45
BB37	0.040		0.470	0.5	1	=	0.01
BB38	1.235		0.990	0.5	1	=	0.61
BB40	1.015		0.870	0.5	1	=	0.44
BB41	0.190		0.390	0.5	1	=	0.04
BB43	4.805		1.015	1.0	1	=	4.88
BB44	4.420		0.190	1.0	1	=	0.84
BB45	0.290		4.090	0.5	1	=	0.59
BB46	0.330		0.050	0.5	1	=	0.01
BB47	0.330		0.235	1.0	1	=	0.08
BB49	3.655		1.440	0.5	1	=	2.63
BB50	2.955		0.920	0.5	1	=	1.36
BB51	2.900		0.970	0.5	1	=	1.41
BB52	0.810		0.055	0.5	1	=	0.02
TOTAL AREA "A"							52.79

TYPICAL ODD FLOOR BALCONY NON FAR

ID	X (m)	x	Y (m)	x Multiplier	Count (nos)	=	Area (sqm)
A. COVERED AREA							
BN01	0.900		2.125	1.0	1	=	1.91
BN02	14.325		1.500	1.0	1	=	21.49
BN03	1.500		12.100	1.0	1	=	18.15
BN04	3.215		1.500	1.0	1	=	4.82
BN05	1.500		4.190	1.0	1	=	6.29
BN06	1.110		1.500	1.0	1	=	1.67
BN07	1.500		0.075	0.5	1	=	0.06
BN08	1.200		1.500	1.0	1	=	1.80
BN09	1.500		0.075	0.5	1	=	0.06
BN10	0.130		0.015	0.5	1	=	0.00
BN12	0.915		1.500	1.0	1	=	1.37
BN13	0.885		0.130	1.0	1	=	0.12
BN14	11.760		1.500	1.0	1	=	17.64
BN15	0.120		0.625	1.0	1	=	0.08
BN16	2.535		0.670	1.0	1	=	1.70
BN17	1.500		1.750	1.0	1	=	2.63
BN18	2.510		1.500	1.0	1	=	3.77
BN19	1.055		0.970	1.0	1	=	1.02
BN20	1.055		0.330	0.5	1	=	0.17
BN21	0.445		2.800	1.0	1	=	1.25
BN22	3.955		1.500	1.0	1	=	5.93
BN23	0.250		0.560	0.5	1	=	0.07
BN24	0.250		0.940	1.0	1	=	0.24
BN25	0.900		0.750	1.0	1	=	0.68
BN27	1.500		5.760	1.0	1	=	8.64
BN28	1.555		1.500	1.0	1	=	2.33
BN29	0.420		1.500	0.5	1	=	0.32
BN30	0.420		1.500	0.5	1	=	0.32
BN31	2.535		0.830	1.0	1	=	1.05
TOTAL AREA "A"							105.54

TYPICAL ODD FLOOR CIRCULATION NON FAR

ID	X (m)	x	Y (m)	x Multiplier	Count (nos)	=	Area (sqm)
A. COVERED AREA							
CN01	2.350		0.630	1.0	1	=	1.48
CN02	0.750		0.470	1.0	2	=	0.71
						=	
						=	
TOTAL AREA "A"							2.19

TYPICAL ODD FLOOR CIRCULATION SERVICE FAR (15%)

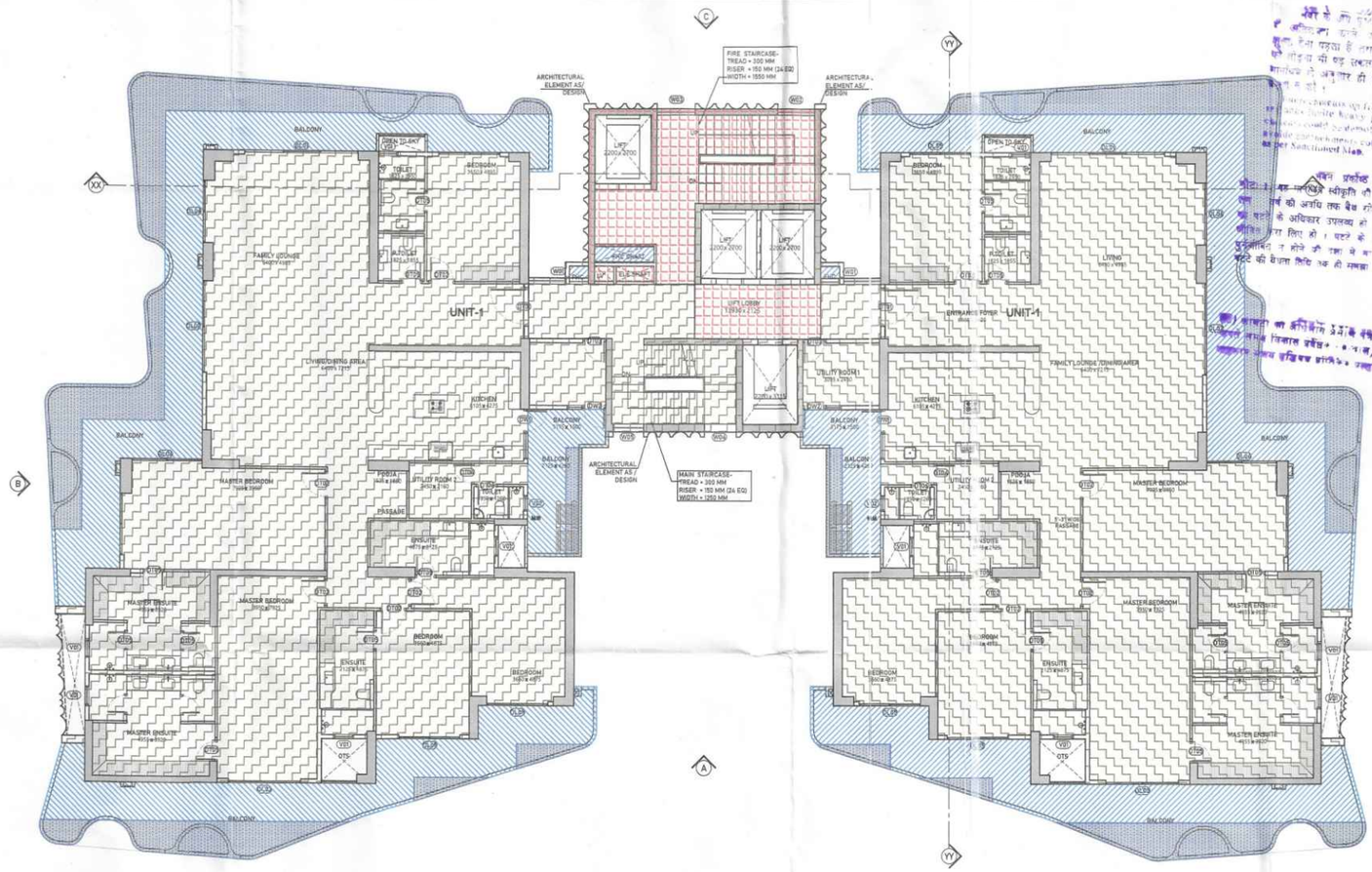
ID	X (m)	x	Y (m)	x Multiplier	Count (nos)	=	Area (sqm)
A. COVERED AREA							
CS01	4.190		6.870	1.0	1	=	28.79
CS02	5.040		3.700	1.0	1	=	18.65
CS03	5.040		2.130	1.0	1	=	10.74
						=	
						=	
TOTAL AREA "A"							58.17
B. AREA SUBTRACTION							
CN01	2.350		0.630	1.0	1	=	1.48
CO01	2.200		2.700	1.0	1	=	5.94
CO02	3.000		0.355	1.0	1	=	1.07
TOTAL AREA "B"							8.49
NET AREA "A-B" TYPICAL ODD FLOOR CIRCUL							49.68

BALCONY 1/4 FAR AREA TYPICAL FLOOR - ODD & REFUGE

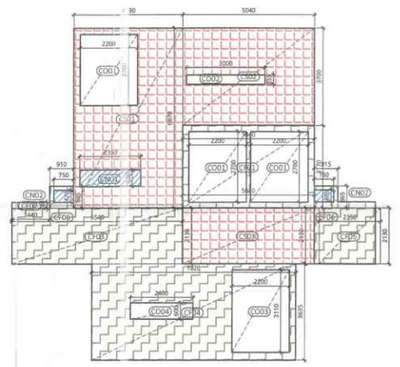
S.NO.	X	Y	MULTIPLIER	COUNTS	AREA
BB02	0.915	0.155	0.67	1	0.10
BB05	0.925	0.155	0.67	1	0.10
BB07	3.060	0.060	0.67	1	0.12
BB08	1.065	0.175	0.67	1	0.12
BB13	1.020	0.200	0.67	1	0.14
BB19	0.995	0.115	0.67	1	0.05
BB22	0.475	0.050	0.67	1	0.02
BB29	0.850	0.130	0.67	1	0.07
BB31	1.015	0.050	0.67	1	0.03
BB35	1.165	0.28	0.67	1	0.22
BB39	0.74	0.125	0.67	1	0.06
BB42	0.455	0.040	0.67	1	0.01
BB48	0.33	0.02	0.67	1	0.00
BB53	0.81	0.01	0.67	1	0.01
BALCONY FAR			(A)		1.06
BALCONY FAR			(B)		52.79
TOTAL AREA			(C)		53.84
BALCONY DEDUCTIONS					
BO01	0.72	0.07	0.67	1	0.03
BO02	0.665	0.05	0.67	1	0.02
BO03	1.06	0.22	0.67	1	0.16
BO04	0.845	0.095	0.67	1	0.05
BO05	1.335	0.185	0.67	1	0.17
BALCONY DEDUCTIONS			(E)		0.43
TOTAL AREA			(F)		0.59
TOTAL BALCONY 1/4 FAR			G=(C-F)/4		13.35

BALCONY NON FAR AREA TYPICAL FLOOR - ODD & REFUGE

S.NO.	X	Y	MULTIPLIER	COUNTS	AREA
BN11	0.13	0.005	0.5	1	0.00
BN26	0.610	0.065	0.5	1	0.02
BALCONY FAR			(A)		0.02
BALCONY FAR			(B)		105.54
TOTAL AREA			(C)		105.56
BALCONY DEDUCTIONS					
BO06	1.165	0.19	0.67	1	0.15
BO07	1.61	0.405	0.67	1	0.44
BALCONY DEDUCTIONS			(D)		0.59
BALCONY DEDUCTIONS			(E)		
TOTAL AREA			(F)		0.59
TOTAL BALCONY 1/4 FAR			G=(C-F)		104.97



AREA DIAGRAM FOR UNIT-1



AREA DIAGRAM FOR CIRCULATION

CLOVE COUNTY, NOIDA

D/W ID	FINISHED FRAME WIDTH mm	FINISHED FRAME SILL mm	FINISHED FRAME LINTEL mm	FINISHED FRAME HEIGHT mm	ROUGH OPENING (MIVAN) WIDTH mm	ROUGH OPENING (MIVAN) SILL mm	ROUGH OPENING (MIVAN) LINTEL mm	ROUGH OPENING (MIVAN) HEIGHT mm	ROUGH OPENING (MASONRY) WIDTH mm	ROUGH OPENING (MASONRY) SILL mm	ROUGH OPENING (MASONRY) LINTEL mm	ROUGH OPENING (MASONRY) HEIGHT mm	MATERIAL FRAME	MATERIAL SHUTTER	LOCATION BUILDING/ FLOOR	LOCATION ROOM
DT01	1,250	0	2,700	2,700	1,260	0	2,705	2,755	1,270	0	2,710	2,760	Wooden frame	Flush door 40mm	Typical units	Entrance Lobby
DT02	1,000	0	2,400	2,400	1,010	0	2,405	2,455	1,020	0	2,410	2,460	Wooden frame	Flush door 40mm	Typical units	Bedroom doors for typical units
DT03	900	0	2,700	2,700	910	0	2,705	2,755	920	0	2,710	2,760	Wooden frame	Flush door 40mm	Typical units	Utility room
DT04	900	100	2,700	2,600	910	100	2,705	2,755	920	100	2,710	2,760	Wooden frame	Flush door 40mm	Typical units	Utility room 02
DT05	800	0	2,400	2,400	810	0	2,405	2,455	820	0	2,410	2,460	Wooden frame	Flush door 40mm	Typical units	Toilet
DT06	800	100	2,700	2,600	810	100	2,705	2,755	820	100	2,710	2,760	Wooden frame	Flush door 40mm	Typical units	Staff toilet
DL01	4,460	100	2,700	2,600	4,470	100	2,705	2,755	4,480	100	2,710	2,760	Aluminium frame	Alum shutter + glass	Typical units	Drawing, Dining Room, Family Lounge
DL02	3,585	100	2,700	2,600	3,595	100	2,705	2,755	3,605	100	2,710	2,760	Aluminium frame	Alum shutter + glass	Typical units	Drawing, Dining Room, Family Lounge
DL03	2,850	100	2,700	2,600	2,860	100	2,705	2,755	2,870	100	2,710	2,760	Aluminium frame	Alum shutter + glass	Typical units	Master Bedroom
DL04	2,710	100	2,700	2,600	2,720	100	2,705	2,755	2,730	100	2,710	2,760	Aluminium frame	Alum shutter + glass	Typical units	Master Bedroom
DL05	2,500	100	2,700	2,600	2,510	100	2,705	2,755	2,520	100	2,710	2,760	Aluminium frame	Alum shutter + glass	Typical units	Master Bedroom
DL06	2,430	100	2,700	2,600	2,440	100	2,705	2,755	2,450	100	2,710	2,760	Aluminium frame	Alum shutter + glass	Typical units	Drawing, Dining Room, Family Lounge
DL07	2,400	100	2,700	2,600	2,410	100	2,705	2,755	2,420	100	2,710	2,760	Aluminium frame	Alum shutter + glass	Typical units	Bedroom
DL08	2,250	100	2,700	2,600	2,260	100	2,705	2,755	2,270	100	2,710	2,760	Aluminium frame	Alum shutter + glass	Typical units	Bedroom
W01	2,350	1,200	2,700	1,500	2,360	1,195	2,755	1,560	2,370	1,190	2,710	1,520	Aluminium frame	Alum shutter + glass	Typical units	Corridor
W02	1,550	1,200	2,700	1,500	1,555	1,195	2,755	1,560	1,570	1,190	2,710	1,520	Aluminium frame	Alum shutter + glass	Typical units	Staircase
W03	1,500	1,200	2,700	1,500	1,505	1,195	2,755	1,560	1,520	1,190	2,710	1,520	Aluminium frame	Alum shutter + glass	Typical units	Corridor
W04	1,240	1,200	2,700	1,500	1,245	1,195	2,755	1,560	1,260	1,190	2,710	1,520	Aluminium frame	Alum shutter + glass	Typical units	Staircase
W05	1,190	1,200	2,700	1,500	1,195	1,195	2,755	1,560	1,210	1,190	2,710	1,520	Aluminium frame	Alum shutter + glass	Typical units	Staircase
DW01	1,940	100	2,700	2,600	1,950	100	2,705	2,755	1,960	100	2,710	2,760	Aluminium frame	Alum shutter + glass	Typical units	Utility room
DW02	1,500	100	2,700	2,600	1,510	100	2,705	2,755	1,520	100	2,710	2,760	Aluminium frame	Alum shutter + glass	Typical units	Utility room
VO1	750	600	2,700	2,100	760	595	2,755	2,160	770	590	2,710	2,120	Aluminium frame	Alum shutter + glass	Typical units	Shaft, Toilets

LEGENDS :-

- F.A.R AREA
- COUNTED IN 15 % F.A.R AREA
- NON F.A.R AREA
- COUNTED IN 1/4 F.A.R AREA

This drawing is a "COPYRIGHT" contents of the drawing or part thereof may not be used or reproduced without the permission of the Architect.

OWNER SIGN

ARCHITECT SIGN

SUBMISSION DRAWING

M/S SHRIJA REAL ESTATE SOLUTIONS PVT. LTD.

COUNTY GROUP

PROJECT

PROPOSED GROUP HOUSING FOR M/S SHRIJA REAL ESTATE SOLUTIONS PVT. LTD. AT PLOT NO.-GH-02, SECTOR-150, NOIDA, (U.P.)

DATE	PROJECT INCHARGE	CHECKED BY
23.06.2025	AMAR NATH	SANJAY BAJAJ
SCALE	DEALT BY	APPROVED BY
AS11.100	SHIVSHA	VINEETA P SRIVASAVA

DRAWING TITLE

TOWER-A

ODD FLOOR-1,3,5,7,9,11,12A, 19,21,27TH FLOOR

ARCHITECT:

Confluence NEW DELHI, INDIA

ARCHITECTURE

DRAWING NO.	STATUS
S-08	RG

TYPICAL EVEN FLOOR AREA CALCULATION		AREA (SQ.M.)
FARAREA	(A)*2	740.98
CIRCULATION FARAREA	(B)	44.75
BALCONY1/4 FARAREA	(C)*2	26.45
TOTAL AREA	D=(A+B+C)	812.18
15% SERVICE AREA	(E)	49.68
NON FARAREA	(F)	2.19
BALCONY NON FARAREA	(G)*2	209.66
TOTAL AREA	H=(F+G)	211.84
TOTAL AREA	J=(D+E+H)	1,073.70

TYPICAL EVEN FLOOR UNIT FAR

ID	X (m)	x	Y (m)	x Multiplier	x Count (nos)	=	Area (sqm)
A. COVERED AREA							
AA01	2.005		0.700	1.0	1	=	1.40
AA02	12.825		7.270	1.0	1	=	93.24
AA03	15.875		2.770	1.0	1	=	43.97
AA04	0.915		0.300	1.0	1	=	0.27
AA05	12.825		6.360	1.0	1	=	81.57
AA06	3.215		4.300	1.0	1	=	13.82
AA07	19.220		5.275	1.0	1	=	101.39
AA08	15.470		1.300	1.0	1	=	20.11
AA09	11.460		1.750	1.0	1	=	20.06
AA10	1.200		0.300	1.0	1	=	0.36
TOTAL AREA "A"							376.19
B. AREA SUBTRACTION							
AA01	1.825		0.600	1.0	1	=	1.10
AA02	1.040		1.665	1.0	1	=	1.73
AA03	1.795		1.400	1.0	1	=	2.51
AA04	1.395		0.260	1.0	1	=	0.36
TOTAL AREA "B"							5.70
NET AREA "A-B" TYPICAL EVEN FLOOR UNIT FA							370.49

TYPICAL EVEN FLOOR CIRCULATION FAR

ID	X (m)	x	Y (m)	x Multiplier	x Count (nos)	=	Area (sqm)
A. COVERED AREA							
CR01	5.040		3.170	1.0	1	=	15.98
CR02	1.440		0.240	1.0	2	=	0.69
CR03	6.540		2.130	1.0	1	=	13.93
CR04	7.820		3.635	1.0	1	=	28.43
CR05	2.350		2.130	1.0	1	=	5.01
CR06	0.915		0.865	1.0	2	=	1.58
TOTAL AREA "A"							65.61
B. AREA SUBTRACTION							
CR02	0.750		0.470	1.0	2	=	0.71
CR01	2.200		2.700	1.0	2	=	11.88
CR03	2.200		3.110	1.0	1	=	6.84
CR04	2.400		0.600	1.0	1	=	1.44
TOTAL AREA "B"							20.87
NET AREA "A-B" TYPICAL EVEN FLOOR CIRCULATION FAR							44.75

TYPICAL EVEN FLOOR BALCONY 1/4 FAR AREA

ID	X (m)	x	Y (m)	x Multiplier	x Count (nos)	=	Area (sqm)
A. COVERED AREA							
BB01	0.810		0.685	0.5	1	=	0.21
BB03	4.165		0.610	1.0	1	=	2.54
BB04	0.240		4.165	0.5	1	=	0.50
BB05	0.895		0.850	0.5	1	=	0.38
BB07	1.025		0.915	0.5	1	=	0.47
BB08	8.825		1.025	1.0	1	=	9.05
BB09	0.475		8.135	0.5	1	=	1.93
BB11	0.700		0.475	0.5	1	=	0.17
BB14	3.535		0.290	0.5	1	=	0.51
BB15	1.145		3.535	1.0	1	=	4.05
BB16	0.825		8.565	1.0	1	=	5.35
BB17	6.350		0.520	0.5	1	=	1.85
BB18	0.775		0.830	0.5	1	=	0.32
BB19	3.325		0.700	1.0	1	=	2.33
BB20	0.750		0.700	0.5	1	=	0.26
BB21	4.025		0.685	1.0	1	=	2.76
BB23	0.770		0.045	0.5	1	=	0.02
BB24	1.390		0.675	1.0	1	=	0.94
BB25	0.675		0.045	0.5	1	=	0.02
BB26	1.505		1.210	0.5	1	=	0.91
BB28	0.175		3.515	1.0	1	=	0.62
BB30	1.010		0.685	1.0	1	=	0.69
BB31	1.020		1.330	0.5	1	=	0.68
BB32	0.970		0.900	0.5	1	=	0.44
BB34	4.000		0.970	1.0	1	=	3.88
BB35	0.290		4.000	0.5	1	=	0.58
BB36	2.945		0.240	1.0	1	=	0.71
BB37	1.505		1.020	0.5	1	=	0.77
BB40	1.225		1.440	0.5	1	=	0.88
BB41	0.685		1.440	1.0	1	=	0.99
BB42	3.655		1.440	0.5	1	=	2.63
BB44	2.955		0.920	0.5	1	=	1.36
BB45	2.900		0.975	0.5	1	=	1.41
BB47	0.625		4.260	1.0	1	=	2.66
TOTAL AREA "A"							52.85

TYPICAL EVEN FLOOR BALCONY NON FAR

ID	X (m)	x	Y (m)	x Multiplier	x Count (nos)	=	Area (sqm)
A. COVERED AREA							
BN01	0.900		2.125	1.0	1	=	1.91
BN02	14.325		1.500	1.0	1	=	21.49
BN03	1.500		12.100	1.0	1	=	18.15
BN04	3.215		1.500	1.0	1	=	4.82
BN05	1.500		4.190	1.0	1	=	6.29
BN06	1.110		1.500	1.0	1	=	1.67
BN07	1.500		0.075	0.5	1	=	0.06
BN08	1.200		1.500	1.0	1	=	1.80
BN09	1.500		0.075	0.5	1	=	0.06
BN10	0.130		0.015	0.5	1	=	0.00
BN11	0.420		1.500	0.5	1	=	0.32
BN12	0.915		1.500	1.0	1	=	1.37
BN13	0.885		0.130	1.0	1	=	0.12
BN14	11.760		1.500	1.0	1	=	17.64
BN15	2.015		0.625	0.5	1	=	0.63
BN16	2.535		0.670	1.0	1	=	1.70
BN17	1.500		1.750	1.0	1	=	2.63
BN18	2.510		1.500	1.0	1	=	3.77
BN19	1.055		0.970	1.0	1	=	1.02
BN20	1.055		0.330	0.5	1	=	0.17
BN21	0.445		2.800	1.0	1	=	1.25
BN22	3.955		1.500	1.0	1	=	5.93
BN23	0.250		0.560	0.5	1	=	0.07
BN24	0.250		0.940	1.0	1	=	0.24
BN25	0.900		0.750	1.0	1	=	0.68
BN26	0.420		1.500	0.5	1	=	0.32
BN27	1.500		5.760	1.0	1	=	8.64
BN28	1.555		1.500	1.0	1	=	2.33
BN29	0.120		0.625	1.0	1	=	0.08
TOTAL AREA "A"							105.12

TYPICAL EVEN FLOOR CIRCULATION NON FAR

ID	X (m)	x	Y (m)	x Multiplier	x Count (nos)	=	Area (sqm)
A. COVERED AREA							
CN01	2.350		0.630	1.0	1	=	1.48
CN02	0.750		0.470	1.0	2	=	0.71
						=	
						=	
TOTAL AREA "A"							2.19

TYPICAL EVEN FLOOR CIRCULATION SERVICE FAR (15%)

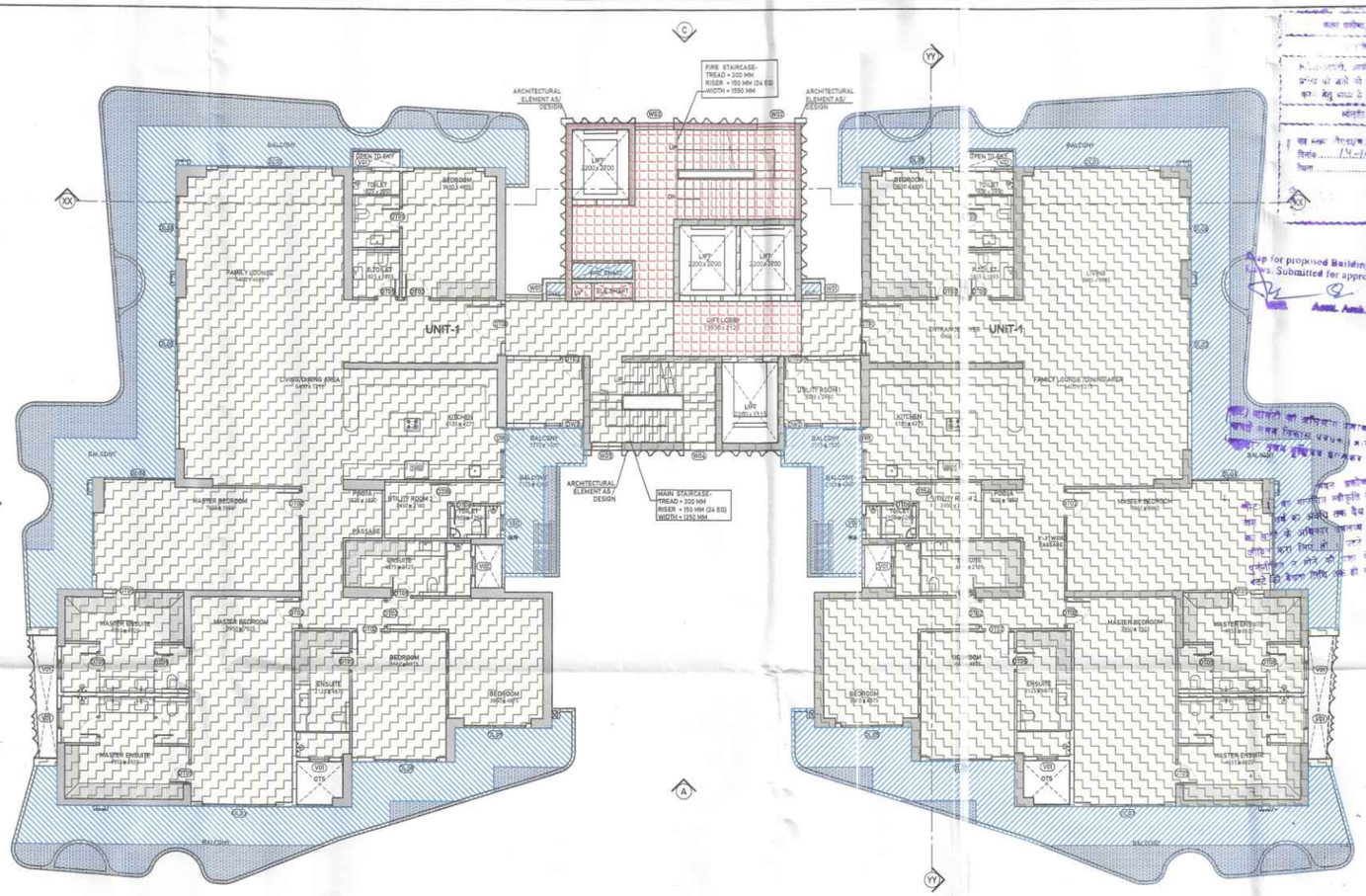
ID	X (m)	x	Y (m)	x Multiplier	x Count (nos)	=	Area (sqm)
A. COVERED AREA							
CS01	4.190		6.870	1.0	1	=	28.79
CS02	5.040		3.700	1.0	1	=	18.65
CS03	5.040		2.130	1.0	1	=	10.74
						=	
TOTAL AREA "A"							58.17
B. AREA SUBTRACTION							
CN01	2.350		0.630	1.0	1	=	1.48
CO01	2.200		2.700	1.0	1	=	5.94
CO02	3.000		0.355	1.0	1	=	1.07
TOTAL AREA "B"							8.49
NET AREA "A-B" TYPICAL EVEN FLOOR CIRCUI							49.68

BALCONY 1/4 FAR AREA TYPICAL FLOOR - EVEN & REFUGE

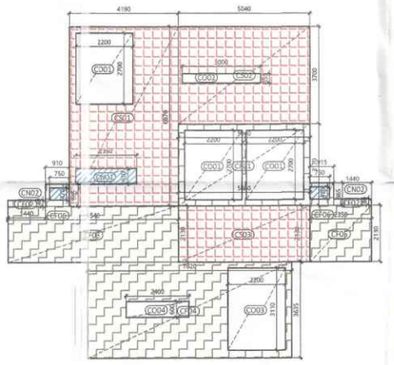
S.NO.	X	Y	MULTIPLIER	COUNTS	AREA
BB02	0.915	0.155	0.67	1	0.10
BB06	0.955	0.15	0.67	1	0.10
BB10	0.935	0.16	0.67	1	0.10
BB12	0.845	0.13	0.67	1	0.07
BB13	1.025	0.06	0.67	1	0.04
BB22	1.025	0.2	0.67	1	0.14
BB27	0.67	0.105	0.67	1	0.05
BB29	0.44	0.045	0.67	1	0.01
BB33	1.325	0.355	0.67	1	0.32
BB38	0.69	0.115	0.67	1	0.05
BB39	0.595	0.065	0.67	1	0.03
BB43	0.685	0.05	0.67	1	0.02
BB46	3.06	0.06	0.67	1	0.12
BALCONY FAR			(A)		1.15
BALCONY FAR			(B)		52.65
TOTAL AREA			(C)		53.80
BALCONY DEDUCTIONS					
BO02	1.295	0.235	0.67	1	0.20
BO03	0.445	0.025	0.67	1	0.01
BO04	1.135	0.26	0.67	1	0.20
BO05	1.26	0.225	0.67	1	0.19
BO06	1.235	0.225	0.67	1	0.19
BO07	0.685	0.03	0.5	1	0.01
BO08	1.13	0.175	0.5	1	0.10
BALCONY DEDUCTIONS			(D)		0.89
TOTAL BALCONY 1/4 FAR			E=(C-D)/4		13.23

BALCONY NON FAR AREA TYPICAL FLOOR - EVEN & REFUGE

S.NO.	X	Y	MULTIPLIER	COUNTS	AREA
TOTAL AREA			(C)		105.12
BALCONY DEDUCTIONS					
BO01	1.16	0.185	0.67	1	0.14
BO09	1.16	0.185	0.67	1	0.14
BALCONY DEDUCTIONS			(D)		0.29
BALCONY DEDUCTIONS			(E)		
TOTAL AREA			(F)		0.29
TOTAL BALCONY NON FAR			G=(C-F)		104.83



AREA DIAGRAM FOR UNIT-1



AREA DIAGRAM FOR CIRCULATION

CLOVE COUNTY, NOIDA

DW ID	FINISHED FRAME WIDTH	FINISHED FRAME CILL	FINISHED FRAME LINTEL	FINISHED FRAME HEIGHT	ROUGH OPENING (MIVAN) WIDTH	ROUGH OPENING (MIVAN) CILL	ROUGH OPENING (MIVAN) LINTEL	ROUGH OPENING (MIVAN) HEIGHT	ROUGH OPENING (MASONRY) WIDTH	ROUGH OPENING (MASONRY) CILL	ROUGH OPENING (MASONRY) LINTEL	ROUGH OPENING (MASONRY) HEIGHT	MATERIAL FRAME	MATERIAL SHUTTER	LOCATION BUILDING/ FLOOR	LOCATION ROOM
	mm	mm	mm	mm	mm	mm	mm	mm	mm	mm	mm	mm				
DT01	1,250	0	2,700	2,700	1,260	0	2,705	2,755	1,270	0	2,710	2,760	Wooden frame	Flush door 40mm	Typical units	Entrance Lobby
DT02	1,000	0	2,400	2,400	1,010	0	2,405	2,455	1,020	0	2,410	2,460	Wooden frame	Flush door 40mm	Typical units	Bedroom doors for typical units
DT03	900	0	2,700	2,700	910	0	2,705	2,755	920	0	2,710	2,760	Wooden frame	Flush door 40mm	Typical units	Utility room
DT04	900	100	2,700	2,600	910	100	2,705	2,755	920	100	2,710	2,760	Wooden frame	Flush door 40mm	Typical units	Utility room 02
DT05	800	0	2,400	2,400	810	0	2,405	2,455	820	0	2,410	2,460	Wooden frame	Flush door 40mm	Typical units	Toilet
DT06	800	100	2,700	2,600	810	100	2,705	2,755	820	100	2,710	2,760	Wooden frame	Flush door 40mm	Typical units	Staff toilet
DL01	4,460	100	2,700	2,600	4,470	100	2,705	2,755	4,480	100	2,710	2,760	Aluminum frame	Alum shutter + glass	Typical units	Drawing, Dining Room, Family Lounge
DL02	3,585	100	2,700	2,600	3,595	100	2,705	2,755	3,605	100	2,710	2,760	Aluminum frame	Alum shutter + glass	Typical units	Drawing, Dining Room, Family Lounge
DL03	2,850	100	2,700	2,600	2,860	100	2,705	2,755	2,870	100	2,710	2,760	Aluminum frame	Alum shutter + glass	Typical units	Master Bedroom
DL04	2,710	100	2,700	2,600	2,720	100	2,705	2,755	2,730	100	2,710	2,760	Aluminum frame	Alum shutter + glass	Typical units	Master Bedroom
DL05	2,500	100	2,700	2,600	2,510	100	2,705	2,755	2,520	100	2,710	2,760	Aluminum frame	Alum shutter + glass	Typical units	Master Bedroom
DL06	2,430	100	2,700	2,600	2,440	100	2,705	2,755	2,450	100	2,710	2,760	Aluminum frame	Alum shutter + glass	Typical units	Drawing, Dining Room, Family Lounge
DL07	2,400	100	2,700	2,600	2,410	100	2,705	2,755	2,420	100	2,710	2,760	Aluminum frame	Alum shutter + glass	Typical units	Bedroom
DL08	2,250	100	2,700	2,600	2,260	100	2,705	2,755	2,270	100	2,710	2,760	Aluminum frame	Alum shutter + glass	Typical units	Bedroom
WD1	2,350	1,200	2,700	1,500	2,360	1,195	2,755	1,560	2,370	1,190	2,710	1,520	Aluminum frame	Alum shutter + glass	Typical units	Corridor
WD2	1,550	1,200	2,700	1,500	1,555	1,195	2,755	1,560	1,570	1,190	2,710	1,520	Aluminum frame	Alum shutter + glass	Typical units	Staircase
WD3	1,500	1,200	2,700	1,500	1,505	1,195	2,755	1,560	1,520	1,190	2,710	1,520	Aluminum frame	Alum shutter + glass	Typical units	Corridor
WD4	1,240	1,200	2,700	1,500	1,245	1,195	2,755	1,560	1,260	1,190	2,710	1,520	Aluminum frame	Alum shutter + glass	Typical units	Staircase
WD5	1,150	1,200	2,700	1,500	1,195	1,195	2,755	1,560	1,210	1,190	2,710	1,520	Aluminum frame	Alum shutter + glass	Typical units	Staircase
DW1	1,940	100	2,700	2,600	1,950	100	2,705	2,755	1,960	100	2,710	2,760	Aluminum frame	Alum shutter + glass	Typical units	Utility room
DW2	1,500	100	2,700	2,600	1,510	100	2,705	2,755	1,520	100	2,710	2,760	Aluminum frame	Alum shutter + glass	Typical units	Utility room
VD1	750	600	2,700	2,100	760	595	2,755	2,160	770	590	2,710	2,120	Aluminum frame	Alum shutter + glass	Typical units	Shaft, Toilets

LEGENDS :-

- F.A.R AREA
- COUNTED IN 15 % F.A.R AREA
- NON F.A.R AREA
- COUNTED IN 1/4 F.A.R AREA

SUBMISSION DRAWING

MS SHRIJA REAL ESTATE SOLUTIONS PVT. LTD.

COUNTY GROUP

PROJECT:
PROPOSED GROUP HOUSING FOR
M/S SHRIJA REAL ESTATE SOLUTIONS PVT. LTD.
AT PLOT NO.-GH-02, SECTOR-151, NOIDA, (U.P.)

DATE	PROJECT INCHARGE	CHECKED BY
23.09.2025	AMAR NATH	GAURAV BAJAJ
SCALE	DEALT BY	APPROVED BY
AS1=100	SHABDIKA	VINEETA P BHOWMIK

DRAWING TITLE
TOWER-A
EVEN FLOOR-2,4,6,10,12,14, 18,20,22,26 TH FLOOR

ARCHITECT:
Confluence
NEW DELHI - INDIA

ARCHITECTURE

DRAWING NO. 0-09 | STATUS RO

This drawing is a "COPYRIGHT" property of this drawing or part thereof may not be used or reproduced without the permission of the Architect
OMVERSION
ARCHITECT SIGN
SHRIJA REAL ESTATE SOLUTIONS PVT. LTD. DELHI
Map for proposed Building ... Bye Laws. Submitted for approval.
Asstt. Arch.
Recommends on the ... Side Setback invite heavy ... hazard should be demolished also Please ... construct building as per Sanctioned Map.

15,17,22&25 REFUGE FLOOR AREA CALCULATION		AREA (SQ.M.)
FAR AREA	(A)*2	740.98
CIRCULATION FAR AREA	(B)	44.75
BALCONY 1/4 FAR AREA	(C)*2	26.70
TOTAL AREA	D=(A+B+C)	812.43
15% SERVICE AREA	(E)	75.72
NON FAR AREA	(F)	2.19
BALCONY NON FAR AREA	(G)*2	209.94
TOTAL AREA	H=(F+G)	212.13
TOTAL AREA	J=(D+E+H)	1,100.28

REFUGE ODD FLOOR UNIT FAR

ID	X (m)	x	Y (m)	x	Multip lier	x	Count (nos)	=	Area (sqm)
A. COVERED AREA									
AA01	2.005		0.700		1.0		1	=	1.40
AA02	12.825		7.270		1.0		1	=	93.24
AA03	15.875		2.770		1.0		1	=	43.97
AA04	0.915		0.300		1.0		1	=	0.27
AA05	12.825		6.360		1.0		1	=	81.57
AA06	3.215		4.300		1.0		1	=	13.82
AA07	19.220		5.275		1.0		1	=	101.39
AA08	15.470		1.300		1.0		1	=	20.11
AA09	11.460		1.750		1.0		1	=	20.06
AA10	1.200		0.300		1.0		1	=	0.36
TOTAL AREA "A"									376.19
B. AREA SUBTRACTION									
AD01	1.825		0.600		1.0		1	=	1.10
AD02	1.040		1.665		1.0		1	=	1.73
AD03	1.795		1.400		1.0		1	=	2.51
AD04	1.395		0.260		1.0		1	=	0.36
TOTAL AREA "B"									5.70
NET AREA "A-B" REFUGE ODD FLOOR UNIT FA									370.49

REFUGE ODD FLOOR CIRCULATION NON FAR

ID	X (m)	x	Y (m)	x	Multip lier	x	Count (nos)	=	Area (sqm)
A. COVERED AREA									
CN01	2.350		0.630		1.0		1	=	1.48
CN02	0.750		0.470		1.0		2	=	0.71
								=	
								=	
TOTAL AREA "A"									2.19

REFUGE ODD FLOOR BALCONY 1/4 FAR

ID	X (m)	x	Y (m)	x	Multip lier	x	Count (nos)	=	Area (sqm)
A. COVERED AREA									
BD01	0.610		0.685		0.5		1	=	0.21
BD03	0.400		0.610		1.0		1	=	0.24
BD04	0.020		0.400		0.5		1	=	0.00
BD06	0.675		0.635		0.5		1	=	0.21
BD09	0.810		0.695		0.5		1	=	0.28
BD10	6.695		11.895		0.5		1	=	4.13
BD11	12.585		0.810		1.0		1	=	10.19
BD12	0.750		0.695		0.5		1	=	0.26
BD14	1.060		4.560		1.0		1	=	4.83
BD15	4.560		0.375		0.5		1	=	0.86
BD16	0.605		0.525		1.0		1	=	0.32
BD17	0.395		0.605		0.5		1	=	0.12
BD18	0.825		0.455		0.5		1	=	0.12
BD20	0.625		4.260		1.0		1	=	2.66
BD21	0.620		0.455		0.5		1	=	0.14
BD23	0.195		0.430		0.5		1	=	0.04
BD24	0.620		4.990		1.0		1	=	3.09
BD25	2.430		0.195		0.5		1	=	0.24
BD26	0.750		0.750		0.5		1	=	0.28
BD27	3.330		0.485		1.0		1	=	1.62
BD28	0.700		0.485		0.5		1	=	0.17
BD30	4.030		0.890		1.0		1	=	3.59
BD32	1.185		4.190		1.0		1	=	4.97
BD33	4.190		0.250		0.5		1	=	0.52
BD34	0.950		0.675		0.5		1	=	0.32
BD36	0.470		0.950		1.0		1	=	0.45
BD37	0.040		0.470		0.5		1	=	0.01
BD38	1.235		0.990		0.5		1	=	0.61
BD40	1.015		0.870		0.5		1	=	0.44
BD41	0.190		0.390		0.5		1	=	0.04
BD43	4.805		1.015		1.0		1	=	4.88
BD44	4.420		0.190		1.0		1	=	0.84
BD45	0.290		4.090		0.5		1	=	0.59
BD46	0.330		0.050		0.5		1	=	0.01
BD47	0.330		0.235		1.0		1	=	0.08
BD49	3.655		1.440		0.5		1	=	2.63
BD50	2.955		0.920		0.5		1	=	1.36
BD51	2.900		0.970		0.5		1	=	1.41
BD52	0.810		0.055		0.5		1	=	0.02
TOTAL AREA "A"									52.79

REFUGE ODD FLOOR BALCONY NON FAR

ID	X (m)	x	Y (m)	x	Multip lier	x	Count (nos)	=	Area (sqm)
A. COVERED AREA									
BN01	0.900		2.125		1.0		1	=	1.91
BN02	14.325		1.500		1.0		1	=	21.49
BN03	1.500		12.100		1.0		1	=	18.15
BN04	3.215		1.500		1.0		1	=	4.82
BN05	1.500		4.190		1.0		1	=	6.29
BN06	1.110		1.500		1.0		1	=	1.67
BN07	1.500		0.075		0.5		1	=	0.06
BN08	1.200		1.500		1.0		1	=	1.80
BN09	1.500		0.075		0.5		1	=	0.06
BN10	0.130		0.015		0.5		1	=	0.00
BN12	0.915		1.500		1.0		1	=	1.37
BN13	0.885		0.130		1.0		1	=	0.12
BN14	11.760		1.500		1.0		1	=	17.64
BN15	0.120		0.625		1.0		1	=	0.08
BN16	2.535		0.670		1.0		1	=	1.70
BN17	1.500		1.750		1.0		1	=	2.63
BN18	2.510		1.500		1.0		1	=	3.77
BN19	1.055		0.970		1.0		1	=	1.02
BN20	1.055		0.330		0.5		1	=	0.17
BN21	0.445		2.800		1.0		1	=	1.25
BN22	3.955		1.500		1.0		1	=	5.93
BN23	0.250		0.560		0.5		1	=	0.07
BN24	0.250		0.940		1.0		1	=	0.24
BN25	0.900		0.750		1.0		1	=	0.68
BN27	1.500		5.760		1.0		1	=	8.64
BN28	1.555		1.500		1.0		1	=	2.33
BN29	0.420		1.500		0.5		1	=	0.32
BN30	0.420		1.500		0.5		1	=	0.32
BN31	2.535		0.830		0.5		1	=	1.05
TOTAL AREA "A"									105.54

ODD REFUGE BALCONY 15% SERVICE AREA

S.NO.	X	Y	MULTIPLIER	COUNTS	AREA
CS11	0.770	0.140	0.67	1	0.07
CS12	0.910	0.210	0.67	1	0.13
15% FAR AREA			(A)		0.20
15% FAR AREA			(B)		75.72
TOTAL AREA			(C)		75.92

BALCONY 1/4 FAR AREA TYPICAL FLOOR - ODD & REFUGE

S.NO.	X	Y	MULTIPLIER	COUNTS	AREA
BB02	0.915	0.155	0.67	1	0.10
BB05	0.925	0.155	0.67	1	0.10
BB07	3.060	0.060	0.67	1	0.12
BB08	1.065	0.175	0.67	1	0.12
BB13	1.020	0.200	0.67	1	0.14
BB19	0.695	0.115	0.67	1	0.05
BB22	0.475	0.050	0.67	1	0.02
BB29	0.850	0.130	0.67	1	0.07
BB31	1.015	0.050	0.67	1	0.03
BB35	1.165	0.28	0.67	1	0.22
BB39	0.74	0.125	0.67	1	0.06
BB42	0.455	0.040	0.67	1	0.01
BB48	0.33	0.02	0.67	1	0.00
BB53	0.81	0.01	0.67	1	0.01
BALCONY FAR			(A)		1.06
BALCONY FAR			(B)		52.79
TOTAL AREA			(C)		53.84
BALCONY DEDUCTIONS					
BD01	0.72	0.07	0.67	1	0.03
BD02	0.665	0.05	0.67	1	0.02
BD03	1.06	0.22	0.67	1	0.16
BD04	0.845	0.095	0.67	1	0.05
BD05	1.335	0.185	0.67	1	0.17
BALCONY DEDUCTIONS			(D)		0.43
TOTAL BALCONY 1/4 FAR			G=(C-F)/4		13.35

BALCONY NON FAR AREA TYPICAL FLOOR - ODD & REFUGE

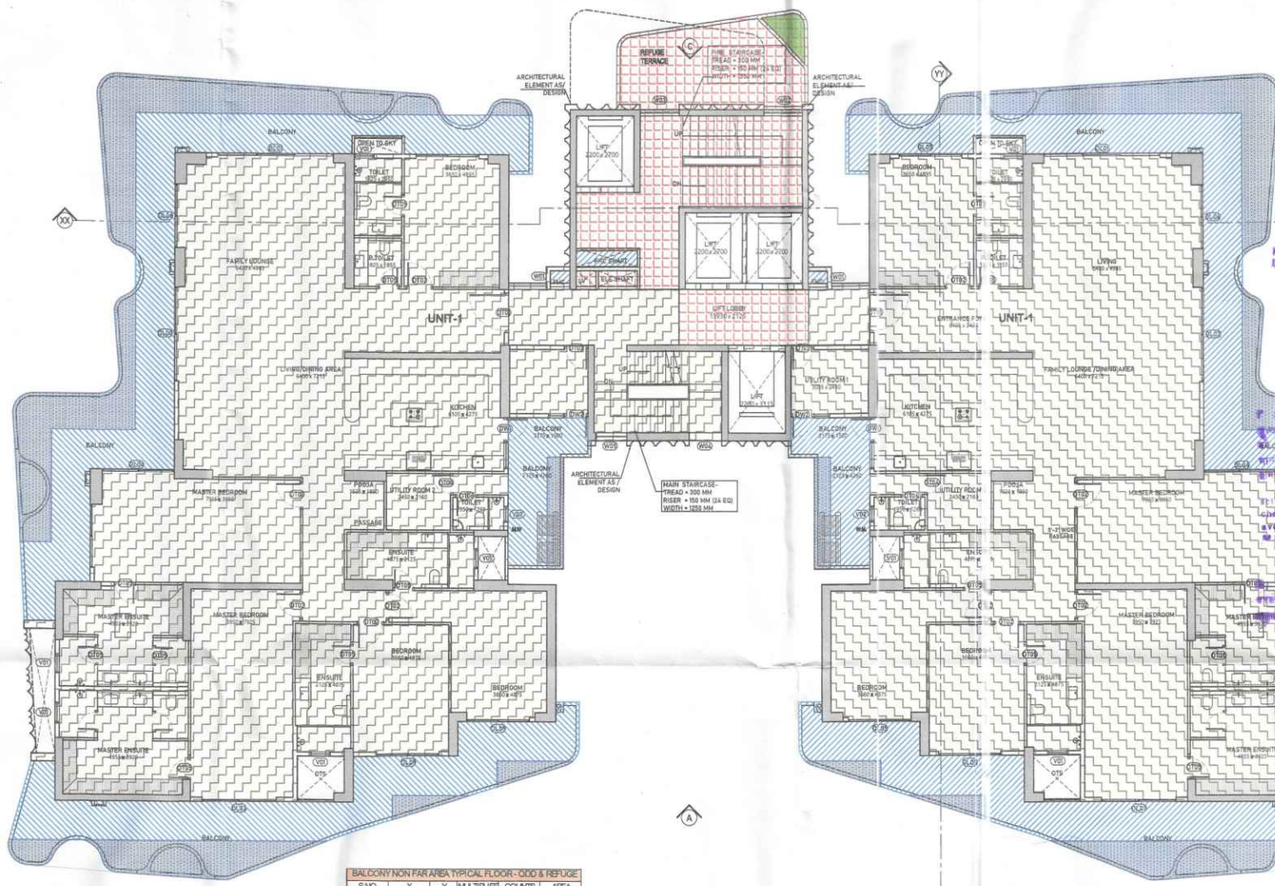
S.NO.	X	Y	MULTIPLIER	COUNTS	AREA
BN11	0.13	0.005	0.5	1	0.00
BN26	0.810	0.085	0.5	1	0.02
BALCONY FAR			(A)		0.02
BALCONY FAR			(B)		105.54
TOTAL AREA			(C)		105.56
BALCONY DEDUCTIONS					
BD06	1.165	0.19	0.67	1	0.15
BD07	1.81	0.405	0.67	1	0.44
BALCONY DEDUCTIONS			(D)		0.59
BALCONY DEDUCTIONS			(E)		
TOTAL AREA			(F)		0.59
TOTAL BALCONY 1/4 FAR			G=(C-F)		104.97

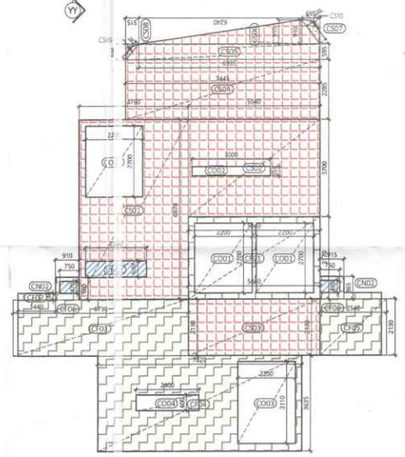
REFUGE EVEN FLOOR CIRCULATION SERVICE FAR (15%)

ID	X (m)	x	Y (m)	x	Multip lier	x	Count (nos)	=	Area (sqm)
A. COVERED AREA									
CS01	4.190		6.870		1.0		1	=	28.79
CS02	5.040		3.700		1.0		1	=	18.65
CS03	5.040		2.130		1.0		1	=	10.74
REFUGE									
CS04	7.440		2.500		1.0		1	=	18.60
CS05	0.505		0.595		0.5		1	=	0.15
CS06	0.580		6.935		1.0		1	=	4.02
CS07	0.695		0.320		1.0		1	=	0.22
CS08	0.595		0.695		0.5		1	=	0.21
CS09	6.240		0.910		0.5		1	=	2.84
TOTAL AREA "A"									84.21
B. AREA SUBTRACTION									
CN01	2.350		0.630		1.0		1	=	1.48
CO01	2.200		2.700		1.0		1	=	5.94
CO02	3.000		0.355		1.0		1	=	1.07
TOTAL AREA "B"									8.49
NET AREA "A-B" REFUGE EVEN FLOOR, CIRCUL									75.72

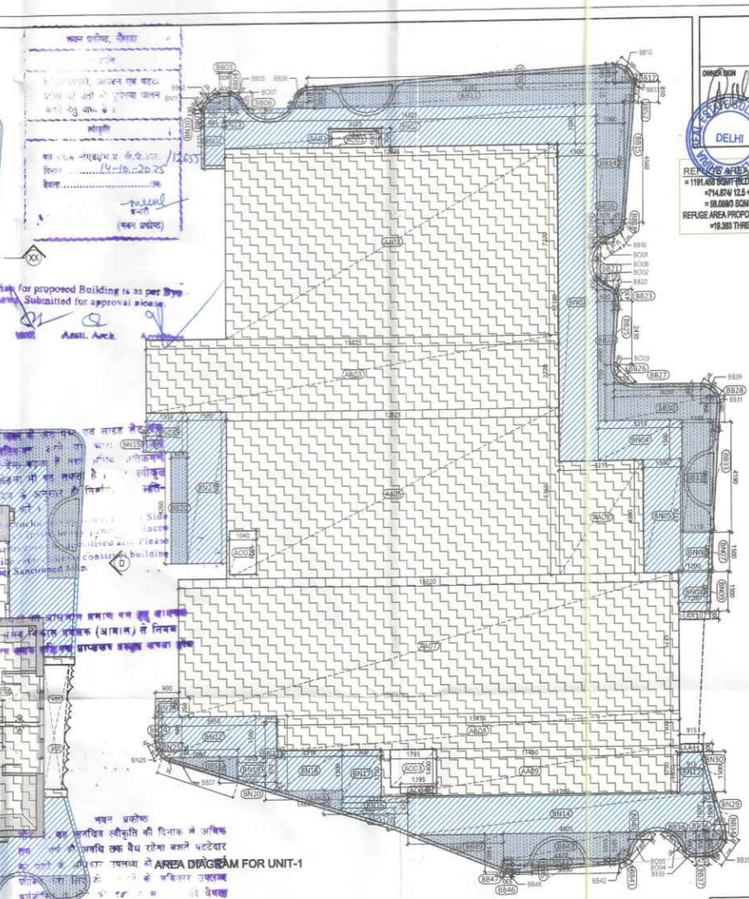
REFUGE ODD FLOOR CIRCULATION FAR

ID	X (m)	x	Y (m)	x	Multip lier	x	Count (nos)	=	Area (sqm)
A. COVERED AREA									
CF01	5.040		3.170		1.0		1	=	15.98
CF02	1.440		0.240		1.0		2	=	0.69
CF03	6.540		2.130		1.0		1	=	13.93
CF04	7.800		3.635		1.0		1	=	28.43
CF05	2.350		2.130		1.0		1	=	5.01
CF06	0.915		0.865		1.0		2	=	1.58
TOTAL AREA "A"									65.61
B. AREA SUBTRACTION									
CN02	0.750		0.470		1.0		2	=	0.71
CO01	2.200		2.700		1.0		2	=	11.88
CO03	2.200		3.110		1.0		1	=	6.84
CO04	2.400		0.600		1.0		1	=	1.44
TOTAL AREA "B"									20.87
NET AREA "A-B" REFUGE ODD FLOOR, CIRCUL									44.75





AREA DIAGRAM FOR CIRCULATION



AREA DIAGRAM FOR UNIT-1

CLOVE COUNTY, NOIDA

DWG ID	FINISHED FRAME WIDTH mm	CILL mm	LINTEL mm	HEIGHT mm	ROUGH OPENING (MIVAN) WIDTH mm	CILL mm	LINTEL mm	HEIGHT mm	ROUGH OPENING (MASONRY) WIDTH mm	CILL mm	LINTEL mm	HEIGHT mm	MATERIAL FRAME	SHUTTER	LOCATION BUILDING/ FLOOR	ROOM
DT01	1,250	0	2,700	2,700	1,260	0	2,705	2,755	1,270	0	2,710	2,760	Wooden frame	Flush door 40mm	Typical units	Entrance Lobby
DT02	1,000	0	2,400	2,400	1,010	0	2,405	2,455	1,020	0	2,410	2,460	Wooden frame	Flush door 40mm	Typical units	Bedroom doors for typical units
DT03	900	0	2,700	2,700	910	0	2,705	2,755	920	0	2,710	2,760	Wooden frame	Flush door 40mm	Typical units	Utility room
DT04	900	100	2,700	2,600	910	100	2,705	2,755	920	100	2,710	2,760	Wooden frame	Flush door 40mm	Typical units	Utility room 02
DT05	800	0	2,400	2,400	810	0	2,405	2,455	820	0	2,410	2,460	Wooden frame	Flush door 40mm	Typical units	Toilet
DT06	800	100	2,700	2,600	810	100	2,705	2,755	820	100	2,710	2,760	Wooden frame	Flush door 40mm	Typical units	Staff toilet
DL01	4,460	100	2,700	2,600	4,470	100	2,705	2,755	4,480	100	2,710	2,760	Aluminium frame	Alum shutter + glass	Typical units	Drawing, Dining Room, Family Lounge
DL02	3,585	100	2,700	2,600	3,595	100	2,705	2,755	3,605	100	2,710	2,760	Aluminium frame	Alum shutter + glass	Typical units	Drawing, Dining Room, Family Lounge
DL03	2,850	100	2,700	2,600	2,860	100	2,705	2,755	2,870	100	2,710	2,760	Aluminium frame	Alum shutter + glass	Typical units	Master Bedroom
DL04	2,710	100	2,700	2,600	2,720	100	2,705	2,755	2,730	100	2,710	2,760	Aluminium frame	Alum shutter + glass	Typical units	Master Bedroom
DL05	2,500	100	2,700	2,600	2,510	100	2,705	2,755	2,520	100	2,710	2,760	Aluminium frame	Alum shutter + glass	Typical units	Master Bedroom
DL06	2,430	100	2,700	2,600	2,440	100	2,705	2,755	2,450	100	2,710	2,760	Aluminium frame	Alum shutter + glass	Typical units	Drawing, Dining Room, Family Lounge
DL07	2,400	100	2,700	2,600	2,410	100	2,705	2,755	2,420	100	2,710	2,760	Aluminium frame	Alum shutter + glass	Typical units	Bedroom
DL08	2,250	100	2,700	2,600	2,260	100	2,705	2,755	2,270	100	2,710	2,760	Aluminium frame	Alum shutter + glass	Typical units	Bedroom
WD1	2,350	1,200	2,700	1,500	2,360	1,195	2,755	1,560	2,370	1,190	2,710	1,520	Aluminium frame	Alum shutter + glass	Typical units	Corridor
WD2	1,550	1,200	2,700	1,500	1,555	1,195	2,755	1,560	1,570	1,190	2,710	1,520	Aluminium frame	Alum shutter + glass	Typical units	Staircase
WD3	1,500	1,200	2,700	1,500	1,505	1,195	2,755	1,560	1,520	1,190	2,710	1,520	Aluminium frame	Alum shutter + glass	Typical units	Corridor
WD4	1,240	1,200	2,700	1,500	1,245	1,195	2,755	1,560	1,260	1,190	2,710	1,520	Aluminium frame	Alum shutter + glass	Typical units	Staircase
WD5	1,190	1,200	2,700	1,500	1,195	1,195	2,755	1,560	1,210	1,190	2,710	1,520	Aluminium frame	Alum shutter + glass	Typical units	Staircase
DW1	1,940	100	2,700	2,600	1,950	100	2,705	2,755	1,960	100	2,710	2,760	Aluminium frame	Alum shutter + glass	Typical units	Utility room
DW2	1,500	100	2,700	2,600	1,510	100	2,705	2,755	1,520	100	2,710	2,760	Aluminium frame	Alum shutter + glass	Typical units	Utility room
VO1	750	600	2,700	2,100	760	595	2,755	2,160	770	590	2,710	2,120	Aluminium frame	Alum shutter + glass	Typical units	Shaft, Toilets

REFUGE AREA REQUIRED :-
= 1191.48 SQMT (BLDG. PLATE) x 2 FLOORS x 0.3
=714.89 M 12.5 + 0.9 SQMT (For Spec. Abtmt)
= 58.0983 SQM
REFUGE AREA PROPOSED :-
=18.393 THREE FLOOR Sqmt.

LEGENDS :-
- F.A.R AREA
- COUNTED IN 15 % F.A.R AREA
- NON F.A.R AREA
- COUNTED IN 1/4 F.A.R AREA

SUBMISSION DRAWING

CLIENT
M/S SHRIJA REAL ESTATE SOLUTIONS PVT. LTD.

COUNTY GROUP

PROJECT
PROPOSED GROUP HOUSING FOR M/S SHRIJA REAL ESTATE SOLUTIONS PVT. LTD. AT PLOT NO.-GH-02, SECTOR-16I, NOIDA, (U.P.)

DATE	PROJECT INCHARGE	CHECKED BY
23.09.2025	AMAR NATH	SAKSHIT BAJAJ
SCALE	DEALT BY	APPROVED BY
As's Un	SHIKSHA	VINEETA P BHOKHANA

DRAWING TITLE
TOWER-A
REFUGE FLOOR-15,17,23 &25th FLOOR

ARCHITECT:
Confluence
NEW DELHI, INDIA

DRAWING NO.
S-10

ISSUED
RO

ARCHITECTURE

16&24 REFUGE FLOOR AREA CALCULATION		AREA (SQ.M.)
FAR AREA	(A)*2	740.99
CIRCULATION FAR AREA	(B)	44.75
BALCONY 1/4 FAR AREA	(C)*2	26.45
TOTAL AREA	D=(A+B+C)	812.18
15% SERVICE AREA	(E)	78.72
NON FAR AREA	(F)	2.19
BALCONY NON FAR AREA	(G)*2	209.66
TOTAL AREA	H=(F+G)	211.84
TOTAL AREA	J=(D+E+H)	1,098.74

REFUGE EVEN FLOOR UNIT FAR

ID	X (m)	x	Y (m)	x Multiplier	Count (nos)	=	Area (sqm)
A. COVERED AREA							
AA01	2.005		0.700	1.0	1	=	1.40
AA02	12.825		7.270	1.0	1	=	93.24
AA03	15.875		2.770	1.0	1	=	43.97
AA04	0.915		0.300	1.0	1	=	0.27
AA05	12.825		6.360	1.0	1	=	81.57
AA06	3.215		4.300	1.0	1	=	13.82
AA07	19.220		5.275	1.0	1	=	101.39
AA08	15.470		1.300	1.0	1	=	20.11
AA09	11.480		1.750	1.0	1	=	20.06
AA10	1.200		0.300	1.0	1	=	0.36
TOTAL AREA "A"							376.19
B. AREA SUBTRACTION							
AA01	1.825		0.600	1.0	1	=	1.10
AA02	1.040		1.665	1.0	1	=	1.73
AA03	1.795		1.400	1.0	1	=	2.51
AA04	1.395		0.260	1.0	1	=	0.36
TOTAL AREA "B"							5.70
NET AREA "A-B" REFUGE EVEN FLOOR UNIT FA							370.49

REFUGE EVEN FLOOR CIRCULATION FAR

ID	X (m)	x	Y (m)	x Multiplier	Count (nos)	=	Area (sqm)
A. COVERED AREA							
CR01	5.040		3.170	1.0	1	=	15.98
CR02	1.440		0.240	1.0	2	=	0.69
CR03	6.540		2.130	1.0	1	=	13.93
CR04	7.820		3.635	1.0	1	=	28.43
CR05	2.350		2.130	1.0	1	=	5.01
CR06	0.915		0.865	1.0	2	=	1.58
TOTAL AREA "A"							65.61
B. AREA SUBTRACTION							
CN02	0.750		0.470	1.0	2	=	0.71
CC01	2.200		2.700	1.0	2	=	11.88
CC03	2.200		3.110	1.0	1	=	6.84
CC04	2.400		0.600	1.0	1	=	1.44
TOTAL AREA "B"							20.87
NET AREA "A-B" REFUGE EVEN FLOOR CIRCUL							44.75

REFUGE EVEN FLOOR BALCONY 1/4 FAR

ID	X (m)	x	Y (m)	x Multiplier	Count (nos)	=	Area (sqm)
A. COVERED AREA							
BE01	0.610		0.685	0.5	1	=	0.21
BE03	4.165		0.610	1.0	1	=	2.54
BE04	0.240		4.165	0.5	1	=	0.50
BE05	0.895		0.850	0.5	1	=	0.38
BE07	1.025		0.915	0.5	1	=	0.47
BE08	8.825		1.025	1.0	1	=	9.05
BE09	0.475		8.135	0.5	1	=	1.93
BE11	0.700		0.475	0.5	1	=	0.17
BE14	3.535		0.290	0.5	1	=	0.51
BE15	1.145		3.535	1.0	1	=	4.05
BE16	0.625		8.565	1.0	1	=	5.35
BE17	6.350		0.520	0.5	1	=	1.65
BE18	0.775		0.830	0.5	1	=	0.32
BE19	3.325		0.700	1.0	1	=	2.33
BE20	0.750		0.700	0.5	1	=	0.26
BE21	4.025		0.685	1.0	1	=	2.76
BE23	0.770		0.045	0.5	1	=	0.02
BE24	1.390		0.675	1.0	1	=	0.94
BE25	0.675		0.045	0.5	1	=	0.02
BE26	1.505		1.210	0.5	1	=	0.91
BE28	0.175		3.515	0.5	1	=	0.62
BE30	1.010		0.685	1.0	1	=	0.69
BE31	1.020		1.330	0.5	1	=	0.68
BE32	0.970		0.900	0.5	1	=	0.44
BE34	4.000		0.970	1.0	1	=	3.88
BE35	0.290		4.000	0.5	1	=	0.58
BE36	2.945		0.240	1.0	1	=	0.71
BE37	1.505		1.020	0.5	1	=	0.77
BE40	1.225		1.440	0.5	1	=	0.88
BE41	0.685		1.440	1.0	1	=	0.99
BE42	3.855		1.440	0.5	1	=	2.63
BE44	2.955		0.920	0.5	1	=	1.36
BE45	2.900		0.975	0.5	1	=	1.41
BE47	0.625		4.260	1.0	1	=	2.66
TOTAL AREA "A"							52.65

REFUGE EVEN FLOOR BALCONY NON FAR

ID	X (m)	x	Y (m)	x Multiplier	Count (nos)	=	Area (sqm)
A. COVERED AREA							
BN01	0.900		2.125	1.0	1	=	1.91
BN02	14.325		1.500	1.0	1	=	21.49
BN03	1.500		12.100	1.0	1	=	18.15
BN04	3.215		1.500	1.0	1	=	4.82
BN05	1.500		4.190	1.0	1	=	6.29
BN06	1.110		1.500	1.0	1	=	1.67
BN07	1.500		0.075	0.5	1	=	0.06
BN08	1.200		1.500	1.0	1	=	1.80
BN09	1.500		0.075	0.5	1	=	0.06
BN10	0.130		0.015	0.5	1	=	0.00
BN11	0.420		1.500	0.5	1	=	0.32
BN12	0.915		1.500	1.0	1	=	1.37
BN13	0.885		0.130	1.0	1	=	0.12
BN14	11.760		1.500	1.0	1	=	17.64
BN15	2.015		0.625	0.5	1	=	0.63
BN16	2.535		0.670	1.0	1	=	1.70
BN17	1.500		1.750	1.0	1	=	2.63
BN18	2.510		1.500	1.0	1	=	3.77
BN19	1.055		0.970	1.0	1	=	1.02
BN20	1.055		0.330	0.5	1	=	0.17
BN21	0.445		2.800	1.0	1	=	1.25
BN22	3.955		1.500	1.0	1	=	5.93
BN23	0.250		0.560	0.5	1	=	0.07
BN24	0.250		0.940	1.0	1	=	0.24
BN25	0.900		0.750	1.0	1	=	0.68
BN26	0.420		1.500	0.5	1	=	0.32
BN27	1.500		5.760	1.0	1	=	8.64
BN28	1.555		1.500	1.0	1	=	2.33
BN29	0.120		0.625	1.0	1	=	0.08
TOTAL AREA "A"							105.12

EVEN REFUGE BALCONY 15% SERVICE AREA

S.NO.	X	Y	MULTIPLIER	COUNTS	AREA
CS11	0.770	0.140	0.67	1	0.07
CS12	0.910	0.210	0.67	1	0.13
15% FAR AREA			(A)		0.20
15% FAR AREA			(B)		75.72
TOTAL AREA			(C)		75.92

BALCONY 1/4 FAR AREA TYPICAL FLOOR - EVEN & REFUGE

S.NO.	X	Y	MULTIPLIER	COUNTS	AREA
BB02	0.915	0.155	0.67	1	0.10
BB06	0.955	0.15	0.67	1	0.10
BB10	0.935	0.16	0.67	1	0.10
BB12	0.845	0.13	0.67	1	0.07
BB13	1.025	0.06	0.67	1	0.04
BB22	1.025	0.2	0.67	1	0.14
BB27	0.67	0.105	0.67	1	0.05
BB29	0.44	0.045	0.67	1	0.01
BB33	1.325	0.355	0.67	1	0.32
BB38	0.69	0.115	0.67	1	0.05
BB39	0.595	0.085	0.67	1	0.03
BB43	0.685	0.05	0.67	1	0.02
BB46	3.08	0.06	0.67	1	0.12
BALCONY FAR			(A)		1.15
BALCONY FAR			(B)		52.85
TOTAL AREA			(C)		53.80
BALCONY DEDUCTIONS					
BD02	1.295	0.235	0.67	1	0.20
BD03	0.445	0.028	0.67	1	0.01
BD04	1.135	0.26	0.67	1	0.20
BD05	1.26	0.225	0.67	1	0.19
BD06	1.235	0.225	0.67	1	0.19
BD07	0.685	0.03	0.5	1	0.01
BD08	1.13	0.175	0.5	1	0.10
BALCONY DEDUCTIONS			(D)		0.89
TOTAL BALCONY 1/4 FAR			B+(C-D)/4		13.23

BALCONY NON FAR AREA TYPICAL FLOOR - EVEN & REFUGE

S.NO.	X	Y	MULTIPLIER	COUNTS	AREA
TOTAL AREA			(C)		105.12
BALCONY DEDUCTIONS					
BC001	1.16	0.185	0.67	1	0.14
BC009	1.16	0.185	0.67	1	0.14
BALCONY DEDUCTIONS			(D)		0.29
BALCONY DEDUCTIONS			(E)		
TOTAL AREA			(F)		0.29
TOTAL BALCONY NON FAR			G=(C-F)		104.83

REFUGE ODD FLOOR CIRCULATION SERVICE FAR (15%)

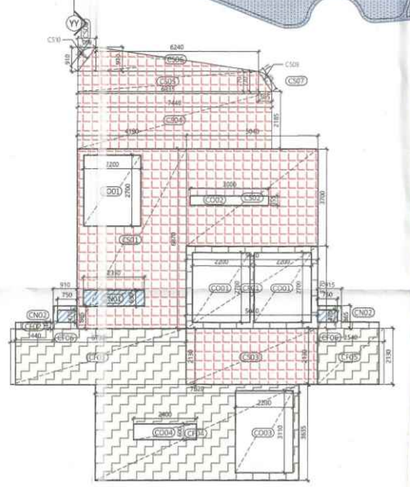
ID	X (m)	x	Y (m)	x Multiplier	Count (nos)	=	Area (sqm)
A. COVERED AREA							
CS01	4.190		5.970	1.0	1	=	28.79
CS02	5.040		3.700	1.0	1	=	18.65
CS03	5.040		2.130	1.0	1	=	10.74
REFUGE							
CS04	7.440		2.500	1.0	1	=	18.60
CS05	6.935		0.580	1.0	1	=	4.02
CS07	0.580		0.505	0.5	1	=	0.15
CS08	0.910		6.240	0.5	1	=	2.84
CS09	0.695		0.320	1.0	1	=	0.22
CS10	0.695		0.595	0.5	1	=	0.21
TOTAL AREA "A"							84.21
B. AREA SUBTRACTION							
CN01	2.360		0.630	1.0	1	=	1.48
CC01	2.200		2.700	1.0	1	=	5.94
CC02	3.000		0.355	1.0	1	=	1.07
TOTAL AREA "B"							8.49
NET AREA "A-B" REFUGE ODD FLOOR CIRCUL							75.72

REFUGE EVEN FLOOR CIRCULATION NON FAR

ID	X (m)	x	Y (m)	x Multiplier	Count (nos)	=	Area (sqm)
A. COVERED AREA							
CN01	2.350		0.630	1.0	1	=	1.48
CN02	0.750		0.470	1.0	2	=	0.71
						=	
						=	
TOTAL AREA "A"							2.19



AREA DIAGRAM FOR UNIT-1



AREA DIAGRAM FOR CIRCULATION

LEGENDS :-

- F.A.R AREA
- COUNTED IN 15 % F.A.R AREA
- NON F.A.R AREA
- COUNTED IN 1/4 F.A.R AREA

CLOVE COUNTY, NOIDA

DYN ID	FINISHED FRAME WIDTH mm	CILL mm	LINTEL mm	HEIGHT mm	ROUGH OPENING (MIVAN) WIDTH mm	CILL mm	LINTEL mm	HEIGHT mm	ROUGH OPENING (MASONRY) WIDTH mm	CILL mm	LINTEL mm	HEIGHT mm	MATERIAL FRAME	SHUTTER	LOCATION BUILDING/ FLOOR	ROOM
DT01	1,250	0	2,700	2,700	1,260	0	2,705	2,755	1,270	0	2,710	2,760	Wooden frame	Flush door 40mm	Typical units	Entrance Lobby
DT02	1,000	0	2,400	2,400	1,010	0	2,405	2,455	1,020	0	2,410	2,460	Wooden frame	Flush door 40mm	Typical units	Bedroom doors for Typical units
DT03	900	0	2,700	2,700	910	0	2,705	2,755	920	0	2,710	2,760	Wooden frame	Flush door 40mm	Typical units	Utility room
DT04	900	100	2,700	2,600	910	100	2,705	2,755	920	100	2,710	2,760	Wooden frame	Flush door 40mm	Typical units	Utility room 02
DT05	800	0	2,400	2,400	810	0	2,405	2,455	820	0	2,410	2,460	Wooden frame	Flush door 40mm	Typical units	Toilet
DT06	800	100	2,700	2,600	810	100	2,705	2,755	820	100	2,710	2,760	Wooden frame	Flush door 40mm	Typical units	Staff toilet
DL01	4,460	100	2,700	2,600	4,470	100	2,705	2,755	4,480	100	2,710	2,760	Aluminum frame	Alum shutter + glass	Typical units	Drawing, Dining Room, Family Lounge
DL02	3,585	100	2,700	2,600	3,595	100	2,705	2,755	3,605	100	2,710	2,760	Aluminum frame	Alum shutter + glass	Typical units	Drawing, Dining Room, Family Lounge
DL03	2,850	100	2,700	2,600	2,860	100	2,705	2,755	2,870	100	2,710	2,760	Aluminum frame	Alum shutter + glass	Typical units	Master Bedroom
DL04	2,710	100	2,700	2,600	2,720	100	2,705	2,755	2,730	100	2,710	2,760	Aluminum frame	Alum shutter + glass	Typical units	Master Bedroom
DL05	2,500	100	2,700	2,600	2,510	100	2,705	2,755	2,520	100	2,710	2,760	Aluminum frame	Alum shutter + glass	Typical units	Master Bedroom
DL06	2,430	100	2,700	2,600	2,440	100	2,705	2,755	2,450	100	2,710	2,760	Aluminum frame	Alum shutter + glass	Typical units	Drawing, Dining Room, Family Lounge
DL07	2,400	100	2,700	2,600	2,410	100	2,705	2,755	2,420	100	2,710	2,760	Aluminum frame	Alum shutter + glass	Typical units	Bedroom
DL08	2,250	100	2,700	2,600	2,260	100	2,705	2,755	2,270	100	2,710	2,760	Aluminum frame	Alum shutter + glass	Typical units	Bedroom
WI01	2,350	1,200	2,700	1,500	2,360	1,195	2,755	1,560	2,370	1,190	2,710	1,520	Aluminum frame	Alum shutter + glass	Typical units	Corridor
WI02	1,555	1,200	2,700	1,500	1,565	1,195	2,755	1,560	1,575	1,190	2,710	1,520	Aluminum frame	Alum shutter + glass	Typical units	Staircase
WI03	1,500	1,200	2,700	1,500	1,505	1,195	2,755	1,560	1,520	1,190	2,710	1,520	Aluminum frame	Alum shutter + glass	Typical units	Corridor
WI04	1,240	1,200	2,700	1,500	1,245	1,195	2,755	1,560	1,260	1,190	2,710	1,520	Aluminum frame	Alum shutter + glass	Typical units	Staircase
WI05	1,190	1,200	2,700	1,500	1,195	1,196	2,755	1,560	1,210	1,190	2,710	1,520	Aluminum frame	Alum shutter + glass	Typical units	Staircase
DW1	1,940	100	2,700	2,600	1,950	100	2,705	2,755	1,960	100	2,710	2,760	Aluminum frame	Alum shutter + glass	Typical units	Utility room
DW2	1,500	100	2,700	2,600	1,510	100	2,705	2,755	1,520	100	2,710	2,760	Aluminum frame	Alum shutter + glass	Typical units	Utility room
VI01	750	600	2,700	2,100	760	595	2,755	2,160	770	590	2,710	2,120	Aluminum frame	Alum shutter + glass	Typical units	Shaft, Toilets

SUBMISSION DRAWING

M/S SHRIJA REAL ESTATE SOLUTIONS PVT. LTD.

COUNTY GROUP

PROJECT
PROPOSED GROUP HOUSING FOR
M/S SHRIJA REAL ESTATE SOLUTIONS PVT. LTD.
AT PLOT NO.-GH-02, SECTOR-150, NOIDA, (U.P.)

DATE	PROJECT INCHARGE	CHECKED BY
23.08.2025	AMAR NATH	DASRATT BAJAJ
SCALE	DEALT BY	APPROVED BY
AS PLOTTED	SHIKSHA	VINEETA P SINGHANIA

DRAWING TITLE
TOWER-A
REFUGE FLOOR-16&24RD FLOOR

ARCHITECT:
Confluence
NEW DELHI, INDIA

DRAWING NO. A-11 | SHEET NO. RD

ARCHITECTURE

This drawing is a "COPYRIGHT" contents of this drawing or part thereof may not be used or reproduced without the permission of the Architect.

OWNER SIGN | ARCHITECT SIGN

LOWER PENTHOUSE FLOOR AREA CALCULATION		AREA (SQ.M.)
FAR AREA	(A)*2	740.98
CIRCULATION FAR AREA	(B)	44.75
BALCONY 1/4 FAR AREA	(C)*2	26.46
TOTAL AREA	D=(A+B+C)	812.17
1.9% SERVICE AREA	(E)	49.88
NON FAR AREA	(F)	2.19
BALCONY NON FAR AREA	(G)*2	209.66
TOTAL AREA	H=(F+G)	211.84
TOTAL AREA	J=(D+E+H)	1,073.79

LOWER PENTHOUSE — UNIT FAR

ID	X (m)	x	Y (m)	x Multiplier	x Count (nos)	=	Area (sqm)
A. COVERED AREA							
AA01	2.005		0.700	1.0	1	=	1.40
AA02	12.825		7.270	1.0	1	=	93.24
AA03	15.875		2.770	1.0	1	=	43.97
AA04	0.915		0.300	1.0	1	=	0.27
AA05	12.825		6.360	1.0	1	=	81.57
AA06	3.215		4.300	1.0	1	=	13.82
AA07	19.220		5.275	1.0	1	=	101.39
AA08	15.470		1.300	1.0	1	=	20.11
AA09	11.460		1.750	1.0	1	=	20.06
AA10	1.200		0.300	1.0	1	=	0.36
TOTAL AREA "A"							376.19
B. AREA SUBTRACTION							
AD01	1.825		0.600	1.0	1	=	1.10
AD02	1.040		1.665	1.0	1	=	1.73
AD03	1.795		1.400	1.0	1	=	2.51
AD04	1.395		0.260	1.0	1	=	0.36
TOTAL AREA "B"							5.70
NET AREA "A-B" LOWER PENTHOUSE UNIT FAR							370.49

LOWER PENTHOUSE — CORE NON FAR

ID	X (m)	x	Y (m)	x Multiplier	x Count (nos)	=	Area (sqm)
A. COVERED AREA							
CN01	2.350		0.630	1.0	1	=	1.48
CN02	0.750		0.470	1.0	2	=	0.71
TOTAL AREA "A"							2.19

LOWER PENTHOUSE — CORE 1/4 FAR AREA

ID	X (m)	x	Y (m)	x Multiplier	x Count (nos)	=	Area (sqm)
A. COVERED AREA							
BB01	0.610		0.685	0.5	1	=	0.21
BB03	4.165		0.610	1.0	1	=	2.54
BB04	0.240		4.165	0.5	1	=	0.50
BB05	0.895		0.850	0.5	1	=	0.38
BB07	1.025		0.915	0.5	1	=	0.47
BB08	8.825		1.025	1.0	1	=	9.05
BB09	0.475		8.135	0.5	1	=	1.93
BB11	0.700		0.475	0.5	1	=	0.17
BB14	3.535		0.290	0.5	1	=	0.51
BB15	1.145		3.535	1.0	1	=	4.05
BB16	0.625		8.565	1.0	1	=	5.35
BB17	6.350		0.520	0.5	1	=	1.65
BB18	0.775		0.830	0.5	1	=	0.32
BB19	3.325		0.700	1.0	1	=	2.33
BB20	0.750		0.700	0.5	1	=	0.26
BB21	4.025		0.685	1.0	1	=	2.76
BB23	0.770		0.045	0.5	1	=	0.02
BB24	1.390		0.675	1.0	1	=	0.94
BB25	0.675		0.045	0.5	1	=	0.02
BB26	1.505		1.210	0.5	1	=	0.91
BB28	0.175		3.515	1.0	1	=	0.62
BB30	1.010		0.685	1.0	1	=	0.69
BB31	1.020		1.330	0.5	1	=	0.68
BB32	0.970		0.900	0.5	1	=	0.44
BB34	4.000		0.970	1.0	1	=	3.88
BB35	0.290		4.000	0.5	1	=	0.58
BB36	2.945		0.240	1.0	1	=	0.71
BB37	1.505		1.020	0.5	1	=	0.77
BB40	1.225		1.440	0.5	1	=	0.88
BB41	0.685		1.440	1.0	1	=	0.99
BB42	3.655		1.440	0.5	1	=	2.63
BB44	2.955		0.920	0.5	1	=	1.36
BB45	2.900		0.975	0.5	1	=	1.41
BB47	0.625		4.260	1.0	1	=	2.66
TOTAL AREA "A"							52.65

LOWER PENTHOUSE — CORE NON FAR

ID	X (m)	x	Y (m)	x Multiplier	x Count (nos)	=	Area (sqm)
A. COVERED AREA							
BN01	0.900		2.125	1.0	1	=	1.91
BN02	14.325		1.500	1.0	1	=	21.49
BN03	1.500		12.100	1.0	1	=	18.15
BN04	3.215		1.500	1.0	1	=	4.82
BN05	1.500		4.190	1.0	1	=	6.29
BN06	1.110		1.500	1.0	1	=	1.67
BN07	1.500		0.075	0.5	1	=	0.06
BN08	1.200		1.500	1.0	1	=	1.80
BN09	1.500		0.075	0.5	1	=	0.06
BN10	0.130		0.015	0.5	1	=	0.00
BN11	0.420		1.500	0.5	1	=	0.32
BN12	0.915		1.500	1.0	1	=	1.37
BN13	0.885		0.130	1.0	1	=	0.12
BN14	11.760		1.500	1.0	1	=	17.64
BN15	2.015		0.625	0.5	1	=	0.63
BN16	2.535		0.670	1.0	1	=	1.70
BN17	1.500		1.750	1.0	1	=	2.63
BN18	2.510		1.500	1.0	1	=	3.77
BN19	1.055		0.970	1.0	1	=	1.02
BN20	1.055		0.330	0.5	1	=	0.17
BN21	0.445		2.800	1.0	1	=	1.25
BN22	3.955		1.500	1.0	1	=	5.93
BN23	0.250		0.560	0.5	1	=	0.07
BN24	0.250		0.940	1.0	1	=	0.24
BN25	0.900		0.750	1.0	1	=	0.68
BN26	0.420		1.500	0.5	1	=	0.32
BN27	1.500		5.760	1.0	1	=	8.64
BN28	1.555		1.500	1.0	1	=	2.33
BN29	0.120		0.625	1.0	1	=	0.08
TOTAL AREA "A"							105.12

BALCONY 1/4 FAR AREA - LOWER PENTHOUSE

S.NO.	X	Y	MULTIPLIER	COUNTS	AREA
BB42	0.915	0.155	0.67	1	0.10
BB43	0.690	0.11	0.67	1	0.05
BB44	1.285	0.145	0.67	1	0.12
BB45	5.95	0.06	0.67	1	0.24
BB46	0.84	0.125	0.67	1	0.07
BB47	1.05	0.225	0.67	1	0.16
BB48	0.98	0.08	0.67	1	0.05
BB49	0.77	0.105	0.67	1	0.05
BB50	0.36	0.15	0.67	1	0.04
BB52	0.585	0.075	0.67	1	0.03
BB53	10.25	0.035	0.67	1	0.24
BB54	0.75	0.13	0.67	1	0.07
BB55	0.36	0.02	0.67	1	0.00
BB56	0.765	0.01	0.67	1	0.01
BALCONY FAR			(A)		1.23
BALCONY FAR			(B)		52.65
TOTAL AREA			(C)		53.88
BALCONY DEDUCTIONS					
BO01	0.89	0.07	0.67	1	0.04
BO03	1.285	0.145	0.67	1	0.12
BO04	1.04	0.21	0.67	1	0.15
BO06	1.945	0.36	0.67	1	0.47
BO07	1.4	0.175	0.67	1	0.16
BO08	0.525	0.025	0.5	1	0.01
BO09	0.3	0.175	0.5	1	0.03
BALCONY DEDUCTIONS			(D)		0.98
TOTAL BALCONY 1/4 FAR			B=(C-D)/4		13.22

LOWER PENTHOUSE — CORE FAR

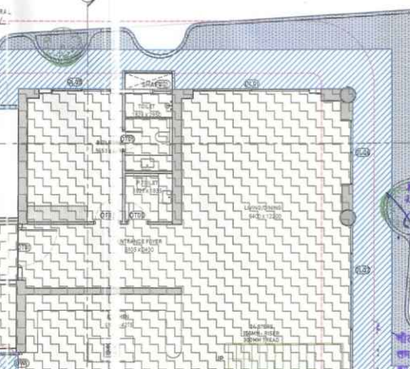
ID	X (m)	x	Y (m)	x Multiplier	x Count (nos)	=	Area (sqm)
A. COVERED AREA							
CF01	5.040		3.170	1.0	1	=	15.98
CF02	1.440		0.240	1.0	2	=	0.69
CF03	6.540		2.130	1.0	1	=	13.93
CF04	7.820		3.635	1.0	1	=	28.43
CF05	2.350		2.130	1.0	1	=	5.01
CF06	0.915		0.865	1.0	2	=	1.58
TOTAL AREA "A"							65.61
B. AREA SUBTRACTION							
CN02	0.750		0.470	1.0	2	=	0.71
CO01	2.200		2.700	1.0	2	=	11.88
CO03	2.200		3.110	1.0	1	=	6.84
CO04	2.400		0.600	1.0	1	=	1.44
TOTAL AREA "B"							20.87
NET AREA "A-B" LOWER PENTHOUSE CORE FA							44.75

BALCONY NON FAR AREA - LOWER PENTHOUSE

S.NO.	X	Y	MULTIPLIER	COUNTS	AREA
TOTAL AREA			(C)		105.12
BALCONY DEDUCTIONS					
BO01	1.16	0.165	0.67	1	0.14
BO09	1.16	0.165	0.67	1	0.14
BALCONY DEDUCTIONS			(D)		0.29
BALCONY DEDUCTIONS			(E)		
TOTAL AREA			(F)		0.29
TOTAL BALCONY NON FAR			G=(C-F)		104.83

TYPICAL EVEN FLOOR — CIRCULATION SERVICE FAR (15%)

ID	X (m)	x	Y (m)	x Multiplier	x Count (nos)	=	Area (sqm)
A. COVERED AREA							
CS01	4.190		6.870	1.0	1	=	28.79
CS02	5.040		3.700	1.0	1	=	18.65
CS03	5.040		2.130	1.0	1	=	10.74
TOTAL AREA "A"							58.17
B. AREA SUBTRACTION							
CN01	2.350		0.630	1.0	1	=	1.48
CO01	2.200		2.700	1.0	1	=	5.94
CO02	3.000		0.355	1.0	1	=	1.07
TOTAL AREA "B"							8.49
NET AREA "A-B" TYPICAL EVEN FLOOR CIRCUI							49.68


TOWER-A
4190
3040
CS01
CO01
CO01
CS01
CN02
CN02
CO03
CO04
CO01
CS03
2200
2200
2200

UPPER PENTHOUSE FLOOR AREA CALCULATION		AREA (SQ.M.)
FAR AREA	(A)*2	290.84
CIRCULATION FAR AREA	(B)	44.75
BALCONY 1/4 FAR AREA	(C)*2	0.00
TOTAL AREA	D=(A+B+C)	335.58
15% SERVICE AREA	(E)	49.68
NON FAR AREA	(F)	2.19
BALCONY NON FAR AREA	(G)*2	0.00
TOTAL AREA	H=(F+G)	2.19
TOTAL AREA	**J=(D+E+H)**	**387.45**

UPPER PENTHOUSE — UNIT FAR

ID	X (m)	x	Y (m)	x Multiplier	Count (nos)	=	Area (sqm)
A. COVERED AREA							
AA01	12.825		11.730	1.0	1	=	150.44
AA02	3.050		3.206	1.0	1	=	9.78
						=	
						=	
TOTAL AREA "A"							160.21
B. AREA SUBTRACTION							
AO01	1.310		1.785	1.0	1	=	2.34
AO02	4.450		2.400	1.0	1	=	10.68
AO03	0.975		1.820	1.0	1	=	1.77
						=	
TOTAL AREA "B"							14.79
NET AREA "A-B" UPPER PENTHOUSE UNIT FAR							145.42

UPPER PENTHOUSE — CORE FAR

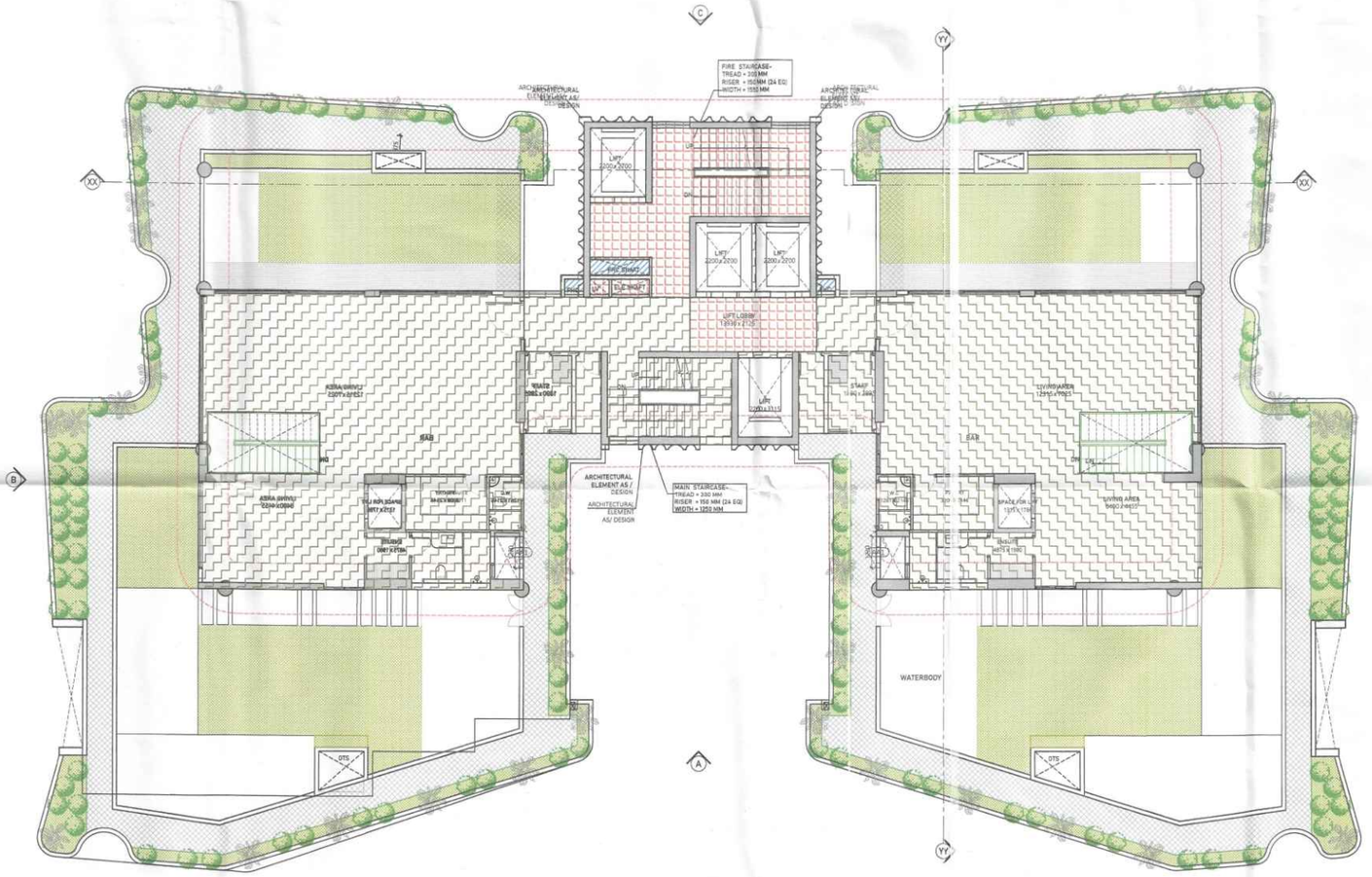
ID	X (m)	x	Y (m)	x Multiplier	Count (nos)	=	Area (sqm)
A. COVERED AREA							
CF01	5.040		3.170	1.0	1	=	15.98
CF02	1.440		0.240	1.0	2	=	0.69
CF03	6.540		2.130	1.0	1	=	13.93
CF04	7.820		3.635	1.0	1	=	28.43
CF05	2.350		2.130	1.0	1	=	5.01
CF06	0.915		0.865	1.0	2	=	1.58
TOTAL AREA "A"							65.61
B. AREA SUBTRACTION							
CN02	0.750		0.470	1.0	2	=	0.71
CO01	2.200		2.700	1.0	2	=	11.88
CO03	2.200		3.110	1.0	1	=	6.84
CO04	2.400		0.600	1.0	1	=	1.44
TOTAL AREA "B"							20.87
NET AREA "A-B" UPPER PENTHOUSE CORE FA							44.75

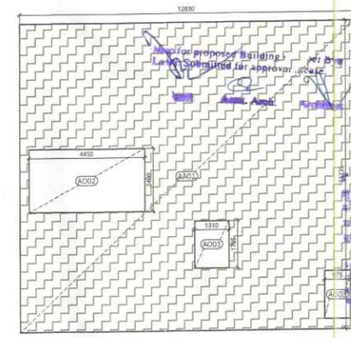
UPPER PENTHOUSE — CORE SERVICE FAR (15%)

ID	X (m)	x	Y (m)	x Multiplier	Count (nos)	=	Area (sqm)
A. COVERED AREA							
CS01	4.190		6.870	1.0	1	=	28.79
CS02	5.040		3.700	1.0	1	=	18.65
CS03	5.040		2.130	1.0	1	=	10.74
						=	
TOTAL AREA "A"							58.17
B. AREA SUBTRACTION							
CN01	2.350		0.630	1.0	1	=	1.48
CO01	2.200		2.700	1.0	1	=	5.94
CO02	3.000		0.355	1.0	1	=	1.07
TOTAL AREA "B"							8.49
NET AREA "A-B" UPPER PENTHOUSE CORE SE							49.68

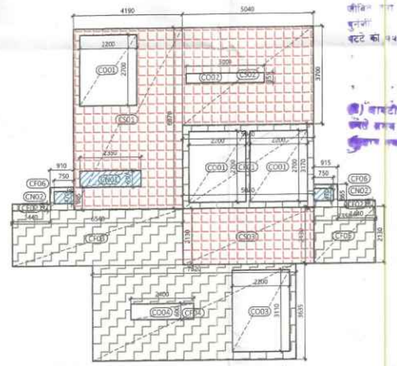
UPPER PENTHOUSE — CORE NON FAR

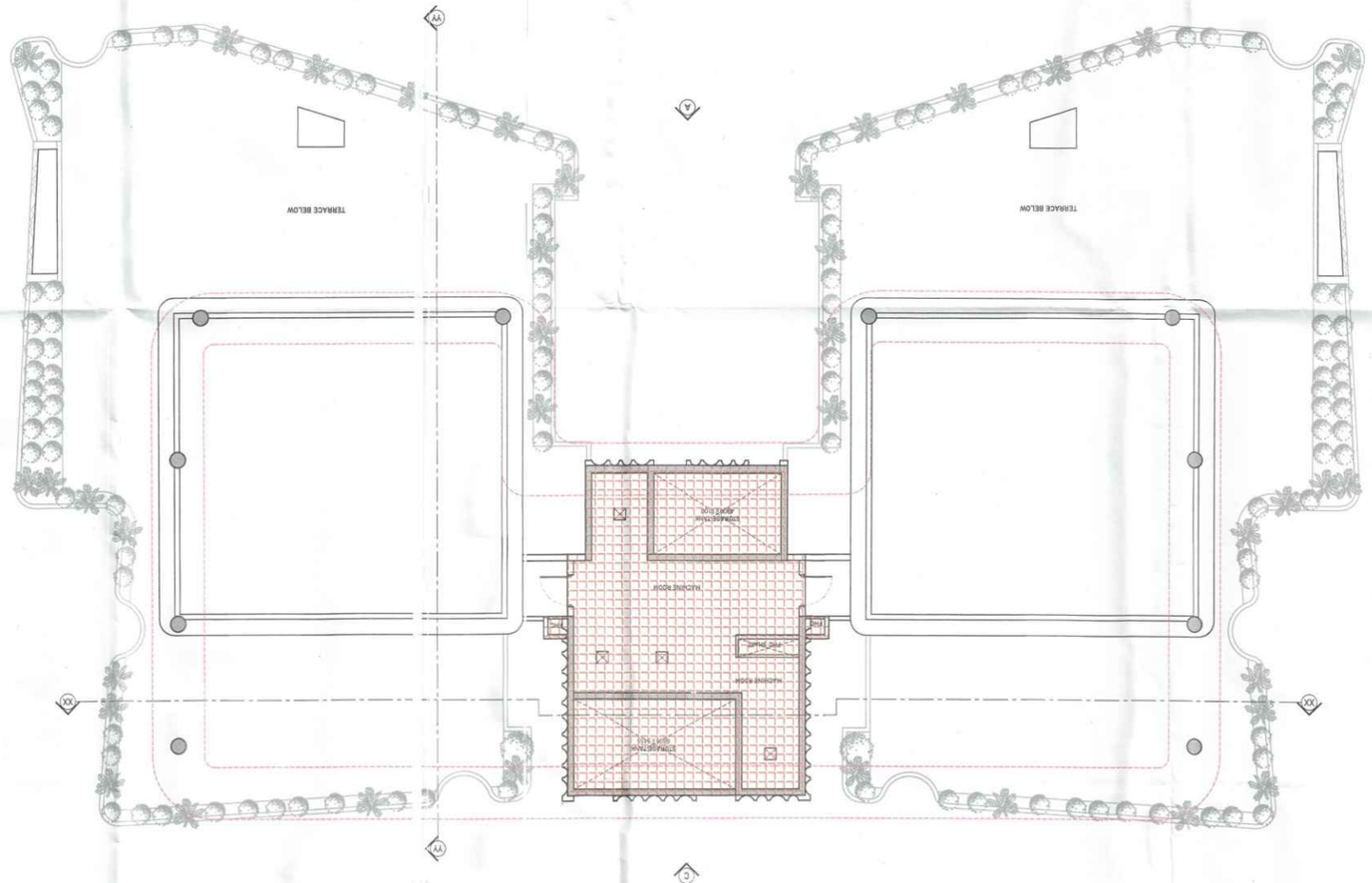
ID	X (m)	x	Y (m)	x Multiplier	Count (nos)	=	Area (sqm)
A. COVERED AREA							
CN01	2.350		0.630	1.0	1	=	1.48
CN02	0.750		0.470	1.0	2	=	0.71
						=	
						=	
TOTAL AREA "A"							2.19





AREA DIAGRAM FOR UNIT-1


4190
5040
2200
3200
2400
2100
1400
CO01
CO02
CO03
CN01
CN02
CF05
CF06
CF04
CS01
CS02
CS03
910
750
915
750
1540
1540
2400
2400
2100
2100
1400
1400
5040
4190
2350
2350
3000
3000
1400
1400
2100
2100
1400
1400
2400
2400



LEGENDS :-

- FAR AREA
- COUNTED IN 15 % FAR AREA
- NON FAR AREA
- COUNTED IN 1/4 FAR AREA

SUBMISSION DRAWING

M/S SHIVALA REAL ESTATE SOLUTIONS PVT LTD.

PROJECT

PROPOSED GROUP HOUSING FOR M/S SHIVALA REAL ESTATE SOLUTIONS PVT LTD AT PLOT NO.-GH-02, SECTOR-18I, NOIDA, (U.P.)

DATE	PROJECT NUMBER	CHECKED BY
23.04.2020	ANAND MATH	CHARNIT BALI
SCALE	DRAWN BY	APPROVED BY
AS IN 1/20	SHOBHA	VINEETA K SHARMA

DRAWING TITLE
TOWER-A
MACHINE & TERRACE PLAN

ARCHITECT:
Confluence
NEW DELHI, INDIA

ARCHITECTURE

ISSUED FOR	REVISION
BA	R0

MACHINEROOM LVL. PLA UNIT FAR

ID	X	x	Y	x Multip x Count =	Area	
	(m)		(m)	liar	(nos)	(sqm)
A COVERED AREA						45.54
C601	7.800		5.765	1.0	1 =	45.54
C602	9.220		6.870	1.0	1 =	63.61
C603	0.910		0.860	1.0	2 =	1.57
					=	
TOTAL AREA "A"						110.72

AREA DIAGRAM FOR CIRCULATION

MACHINE ROOM FLOOR AREA CALCULATION	AREA (SQ.M.)
15% SERVICE AREA	16.61
TOTAL AREA	110.72

TERRACE BELOW

TERRACE BELOW

OPEN TO SKY

OPEN TO SKY

PERGOLA AS PER DESIGN

LEGENDS :-

- F.A.R AREA
- COUNTED IN 15 % F.A.R AREA
- NON F.A.R AREA
- COUNTED IN 1/4 F.A.R AREA

SUBMISSION DRAWING

M/S SHIKHA REAL ESTATE SOLUTIONS PVT. LTD.

COUNTY GROUP

PROJECT

PROPOSED GROUP HOUSING FOR M/S SHIKHA REAL ESTATE SOLUTIONS PVT. LTD. AT PLOT NO. 4A-02, SECTOR-91, NOIDA, (U.P.)

DATE	PROJECT NO/MAKE	CHECKED BY
23.08.2022	ASHIS MITH	GHANSHYAM BAJAJ
SCALE	DCALT BY	APPROVED BY
1:100	SHIKHA	VINEET A P SIDDHARTH

DRAWING TITLE

TOWER-A

ROOF PLAN

ARCHITECT

Confluence

NEW DELHI - INDIA

ARCHITECTURE

DRAWING NO. | VERSION

3.16 | R0

OWNER SIGN

ARCHITECT SIGN

DELHI

Map for proposed Building is as per bye laws. Subdivision for approval please

Asstt. Arch.

Name

Date

Signature

Address

Name of Applicant

Address

Plot No.

Area

Date

Signature

Name

Address

Plot No.

Area

Date

Signature

Name

Address

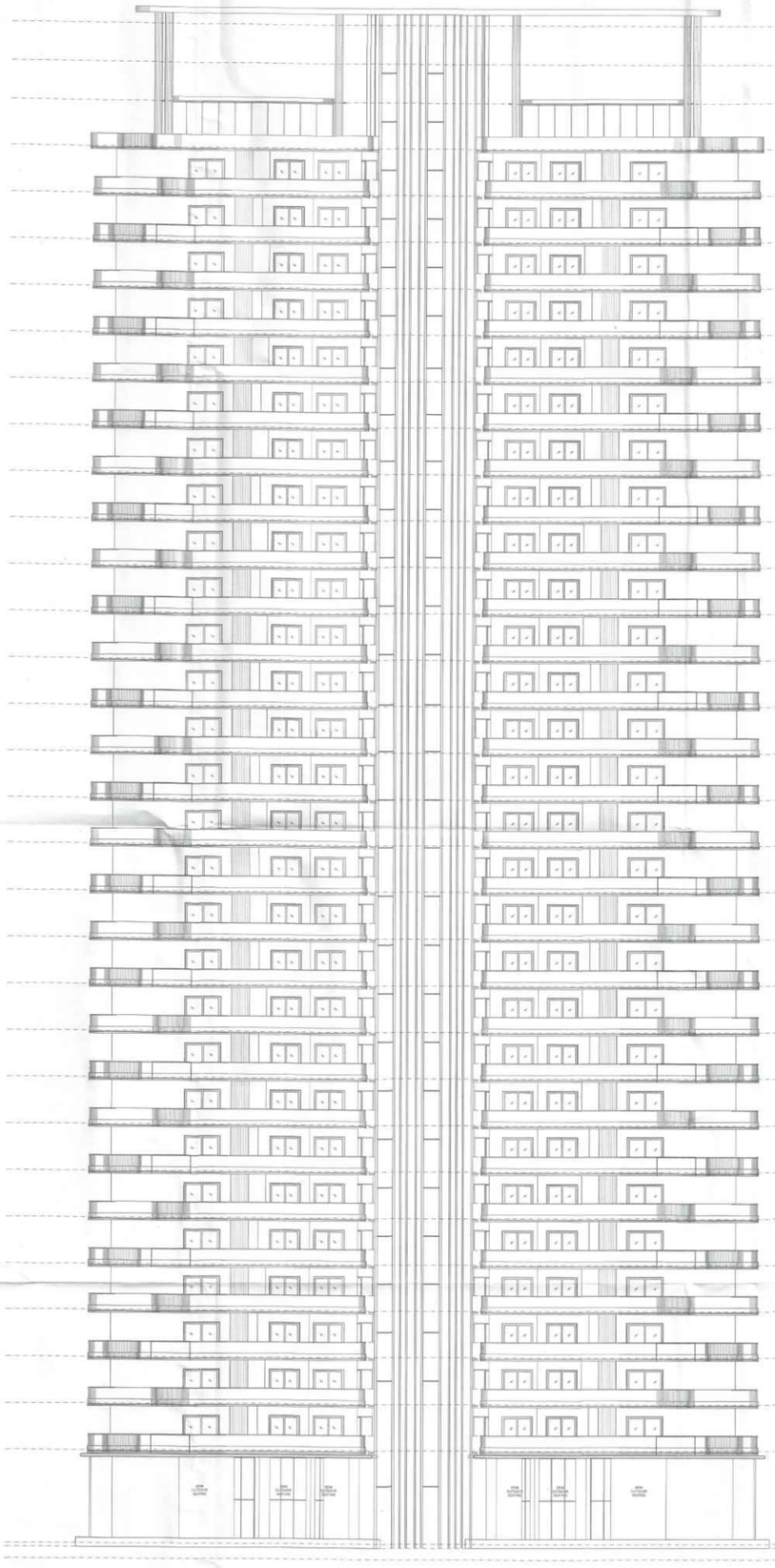
Plot No.


Area

Date

Signature

Name





This drawing is a "COPYRIGHT" contents of this drawing or part thereof may not be used or reproduced without the permission of the Architect

OWNER SIGN

ARCHITECT SIGN

Map for proposed Building is per Bye Laws. Submitted for approval please.

Asstt. Arch

Architect

SUBMISSION DRAWING

KEYPLAN

SUBMIT

M/S SHRIJA REAL ESTATE SOLUTIONS PVT. LTD.

COUNTY GROUP

PROJECT

PROPOSED GROUP HOUSING FOR M/S SHRIJA REAL ESTATE SOLUTIONS PVT. LTD. AT PLOT NO.-GH02, SECTOR-151, NOIDA, (U.P.)

DATE	PROJECT INCHARGE	CHECKED BY
10.07.2025	AMAR NATH	DAKSHIT BAJAJ
SCALE	DEALT BY	APPROVED BY
A1/1:100	SHIKSHA	VINEETA P SINGHANIA

DRAWING TITLE

TOWER-A
ELEVATION A&B

ARCHITECT:

Confluence
NEW DELHI, INDIA

F - 1, FIRST FLOOR, NEW CORPORATE SUITES, ...
architecture urban design hospitality interiors

ARCHITECTURE

DRAWING NO. S-16

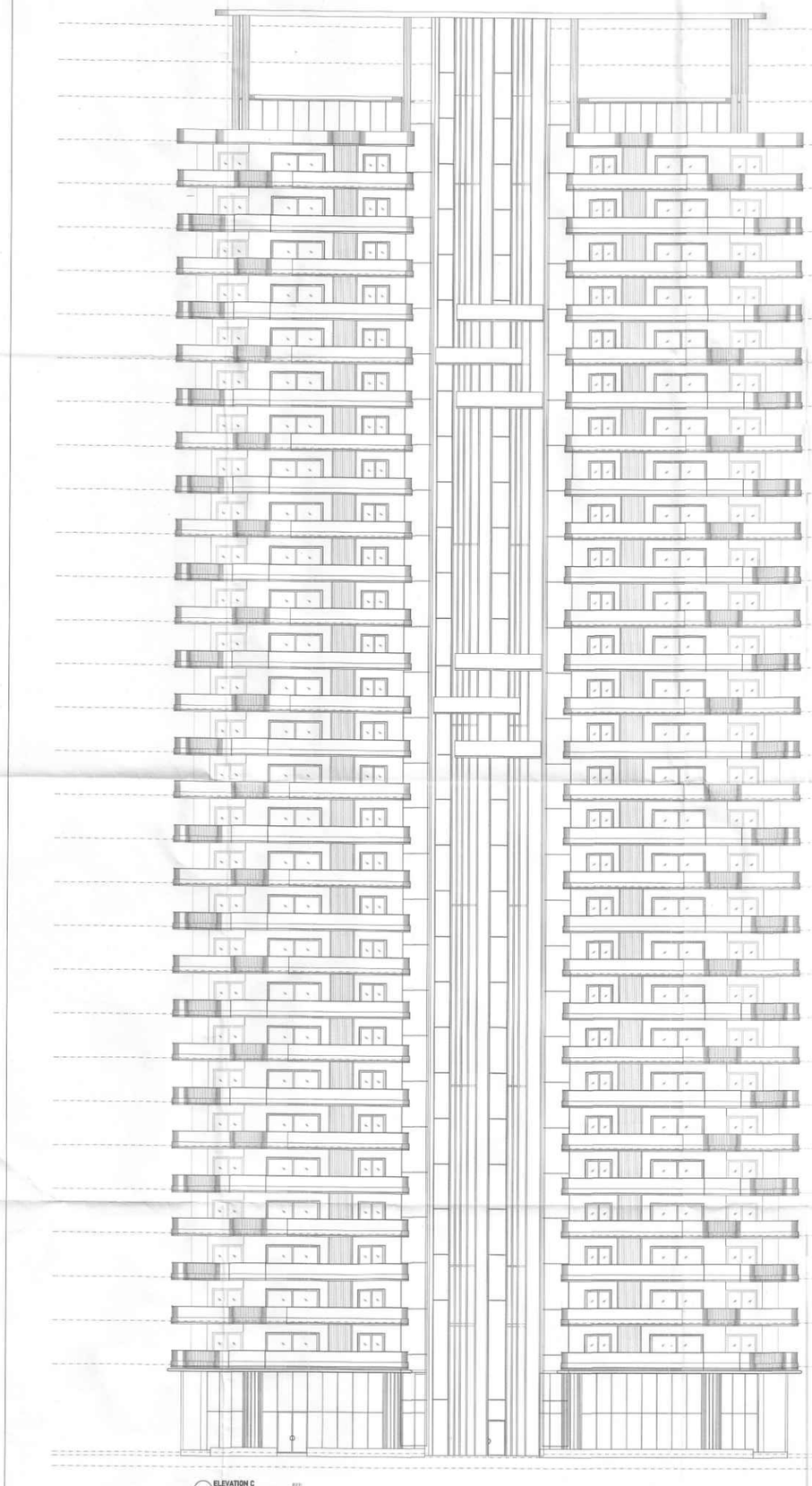
REVISION R0

ELEVATION A
SCALE: 1:


REF:

ELEVATION B
SCALE: 1:

REF:



ELEVATION C
SCALE 1:



ELEVATION D
SCALE 1:

This drawing is a "COPYRIGHT" contents of this drawing or part thereof may not be used or reproduced without the permission of the Architect

OWNER SIGN

ARCHITECT SIGN

भवन प्रस्ताव, नोएडा

अनापत्ति

दिनांक - तथ्यों, आवेदन एवं मानचित्र प्रस्ताव के आधार पर भवन के पुनर्गठन - तल कारने हेतु मान्य है।

शर्तानुसार

पत्र सं० एडा/भ.प्र. ४२ अ./12655

दिनांक 14-10-2025

देयता ..... रुपये

(भवन प्रस्ताव)

Map for proposed Building is as per Bye Laws. Submitted for approval please.

ARCH. ASSOC. AIA

भवन के उक्त एलेवेशन एवं साइड सैट पर्च में अंकित करने पर भी यथायोजन सुलभ न रहता है तथा पर्च अंकित अंकित स्वीकृत मानचित्र के अनुसार ही निर्माण की अनि-वार्यता है।

Side setback in heavy pencil as per sanctioned Map.

(ख) यदाकदी की अधिकतम ऊंचाई एवं कुल आवासीय घनत्व विकास प्राधिकरण (अ/म/नि) से लिया जाना अनुज्ञा अनुज्ञा इंडिकेट आवासीय भवन बनाए जाने

भवन प्रस्ताव

1. तल आवासीय स्वीकृति की दिनांक से अधिक वर्ष की अवधि तक वैध रहेगा यदि धारीदार
4. का पट्टे के अधिकार उपलब्ध हो अथवा उसने पूर्व पट्टे के अधिकार उपलब्ध
5. पुनर्संशोधन हो होने की दशा में आवासीय की वैधता अवधि तक ही समझी जाएगी।

SUBMISSION DRAWING

KEY PLAN

CLIENT

M/S SHRIJA REAL ESTATE SOLUTIONS PVT. LTD.

COUNTY™ GROUP

PROJECT

PROPOSED GROUP HOUSING FOR M/S SHRIJA REAL ESTATE SOLUTIONS PVT. LTD. AT PLOT NO.-GH02, SECTOR-151, NOIDA, (U.P.)

DATE	PROJECT INCHARGE	CHECKED BY
10.07.2025	AMAR NATH	DAKSHIT BAJAJ
SCALE	DEALT BY	APPROVED BY
0.1"/ 100	SHIKSHA	VINEETA P SINGHANIA

DRAWING TITLE

TOWER-A
ELEVATION C&D

ARCHITECT:


Confluence
NEW DELHI, INDIA

F-1, FIRST FLOOR, MEN CONNAUGHT PLACE, ...

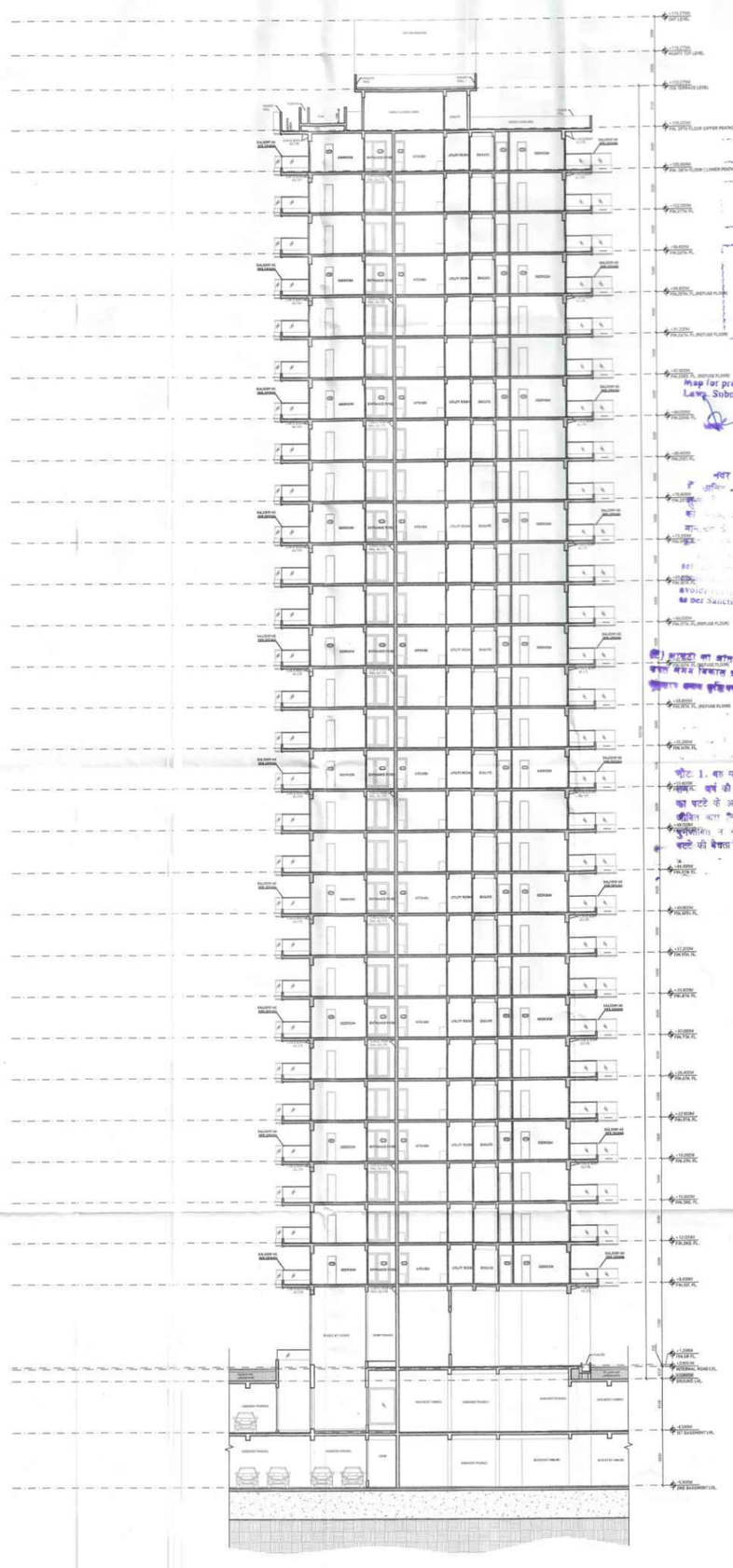
ARCHITECTURE

DRAWING NO. 5-17

REVISION R0



01 SECTION XX
SCALE: 1:



02 SECTION YY
SCALE: 1:

This drawing is a "COPYRIGHT" contents of this drawing or part thereof may not be used or reproduced without the permission of the Architect

OWNER SIGN

ARCHITECT SIGN

SHRIJA REAL ESTATE SOLUTIONS PVT. LTD. DELHI

Map for proposed Building is as per Bye Laws. Submitted for approval please.

Asstt. Arch. Architect

Please as per Sanctioned Map.

नोट: 1. इस मानचित्र स्वीकृति की दिनांक से अधिक वर्ष की अवधि तक देय रहेगा बशर्ते पट्टेदार का पट्टे के अधिकार उपलब्ध हो अथवा उसके पूर्ण अधिकार का लिए हो। पट्टे के अधिकार उपलब्ध नहीं होने की दशा में इस मानचित्र की देयता पट्टे की देयता तिथि तक ही समझी जाएगी।

SUBMISSION DRAWING

KEY PLAN

CLIENT

M/S SHRIJA REAL ESTATE SOLUTIONS PVT. LTD.

COUNTY GROUP

PROJECT

PROPOSED GROUP HOUSING FOR M/S SHRIJA REAL ESTATE SOLUTIONS PVT. LTD. AT PLOT NO.-GH-02, SECTOR-151, NOIDA, (U.P.)

DATE	PROJECT INCHARGE	CHECKED BY
15.07.2025	AMAR NATH	AKSHIT BAJAJ
SCALE	DEALT BY	APPROVED BY
A1=1:100	SHIKSHA	VINEETA P SINGHANIA

DRAWING TITLE

TOWER-A
SECTION XX & YY

ARCHITECT:

Confluence
NEW DELHI, INDIA

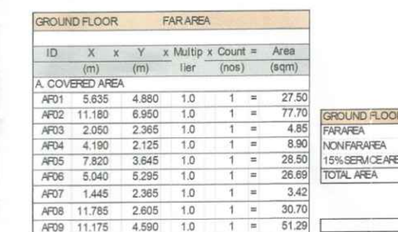
F-1, FIRST FLOOR, ADDL CORPORATE HOUSE, ...

DRAWING NO. S-10

REVISION R0

ARCHITECTURE





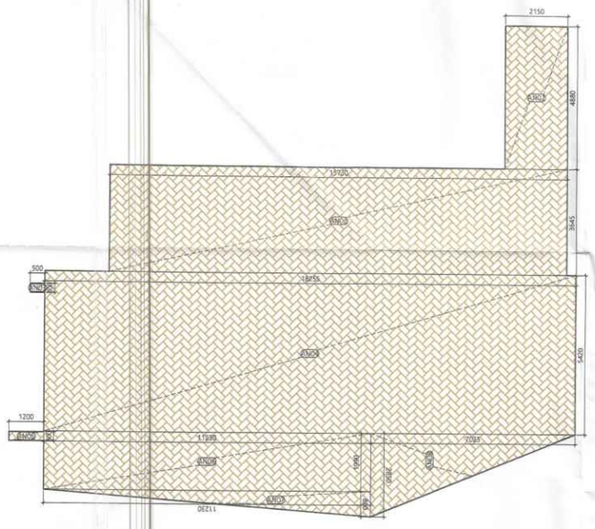
GROUND FLOOR	FAR AREA					
ID	X (m)	x Y (m)	x Multiplier	x Count (nos)	=	Area (sqm)
A. COVERED AREA						
AF01	5.635	4.880	1.0	1	=	27.50
AF02	11.180	6.950	1.0	1	=	77.70
AF03	2.050	2.365	1.0	1	=	4.85
AF04	4.190	2.125	1.0	1	=	8.90
AF05	7.820	3.645	1.0	1	=	28.50
AF06	5.040	5.295	1.0	1	=	26.69
AF07	1.445	2.365	1.0	1	=	3.42
AF08	11.785	2.605	1.0	1	=	30.70
AF09	11.175	4.590	1.0	1	=	51.29
TOTAL AREA "A"						259.55
B. AREA SUBTRACTION						
AC01	5.565	4.210	1.0	2	=	46.86
AC02	4.565	4.210	1.0	1	=	19.22
AS02	4.800	2.125	1.0	1	=	10.20
TOTAL AREA "B"						76.28
NET AREA "A-B" GROUND FLOOR, FAR AREA						183.28

GROUND FLOOR	NON FAR AREA					
ID	X (m)	x Y (m)	x Multiplier	x Count (nos)	=	Area (sqm)
A. COVERED AREA						
AN01	2.150	4.880	1.0	1	=	10.49
AN02	15.730	3.645	1.0	1	=	57.34
AN03	0.500	0.300	1.0	1	=	0.15
AN04	18.255	5.420	1.0	1	=	98.94
AN05	1.200	0.300	1.0	1	=	0.36
AN06	11.230	1.990	1.0	1	=	22.35
AN07	11.230	0.860	0.5	1	=	4.83
AN08	2.850	7.025	0.5	1	=	10.01
AN09	2.150	4.880	1.0	1	=	10.49
AN10	2.835	2.430	1.0	1	=	6.89
AN11	2.655	4.640	1.0	1	=	12.32
AN12	15.730	3.645	1.0	1	=	57.34
AN13	18.260	5.420	1.0	1	=	98.97
AN14	0.500	0.300	1.0	1	=	0.15
AN15	1.200	0.300	1.0	1	=	0.36
AN16	7.030	2.845	0.5	1	=	10.00
AN17	11.230	1.990	1.0	1	=	22.35
AN18	0.860	11.230	0.5	1	=	4.83
TOTAL AREA "A"						428.16

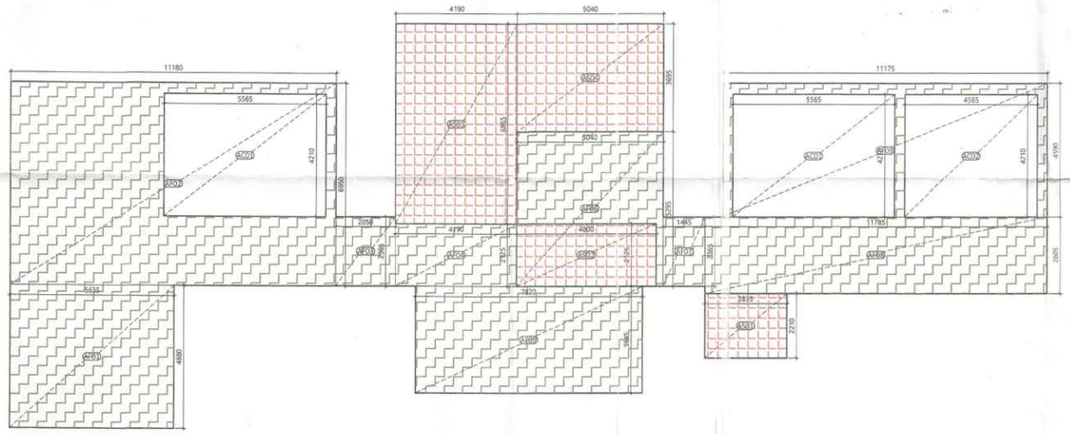
GROUND FLOOR AREA CALCULATION		AREA (SQ.M.)
FAR AREA	(A)	183.28
NON FAR AREA	(B)	428.16
15% SERVICE AREA	(C)	63.85
TOTAL AREA	D=(A+B+C)	675.29

TOWER- B					
	GROUND COVERAGE	F.A.R AREA	15 % AREA	NON F.A.R AREA BALCONY	STILT NON FAR AREA
GROUND FLOOR	921.975	183.277	63.853	0.000	428.159
1st FLOOR		672.218	49.949	178.611	
2nd FLOOR		671.234	49.949	176.381	
3rd FLOOR		672.218	49.949	178.611	
4th FLOOR		671.234	49.949	176.381	
5th FLOOR		672.218	49.949	178.611	
6th FLOOR		671.234	49.949	176.381	
7th FLOOR		672.218	49.949	178.611	
8th FLOOR		671.234	49.949	176.381	
9th FLOOR		672.218	49.949	178.611	
10th FLOOR		671.234	49.949	176.381	
11th FLOOR		672.218	49.949	178.611	
12th FLOOR		671.234	49.949	176.381	
13th FLOOR		672.218	49.949	178.611	
14th FLOOR		671.234	49.949	176.381	
15th REFUGE FLOOR		672.218	71.146	178.611	
16th REFUGE FLOOR		671.234	71.350	176.381	
17th REFUGE FLOOR		672.218	71.146	178.611	
18th FLOOR		671.234	49.949	176.381	
19th FLOOR		672.218	49.949	178.611	
20th FLOOR		671.234	49.949	176.381	
21st FLOOR		672.218	49.949	178.611	
22nd FLOOR		671.234	49.949	176.381	
23rd REFUGE FLOOR		672.218	71.146	178.611	
24th REFUGE FLOOR		671.234	71.350	176.381	
25th REFUGE FLOOR		672.218	71.146	178.611	
26th FLOOR		671.234	49.949	176.381	
27th FLOOR		672.218	49.949	178.611	
28th FLOOR		671.234	49.949	176.381	
29th LOWER PENTHOUSE		672.218	49.949	178.611	
30th UPPER PENTHOUSE		281.367	49.949	1.355	
O.H TANK & MACHINE ROOM			111.854		
TOTAL	921.975	9945.182	1801.762	5149.861	428.159

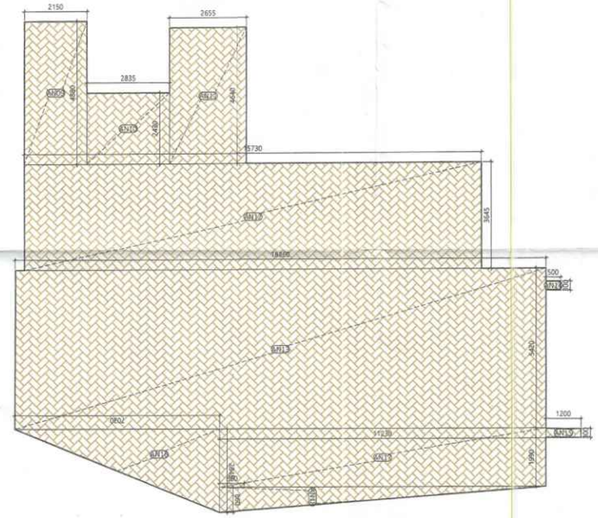
GROUND FLOOR	CIRCULATION SERVICE FAR (15%)					
ID	X (m)	x Y (m)	x Multiplier	x Count (nos)	=	Area (sqm)
A. COVERED AREA						
AS01	2.835	2.210	1.0	1	=	6.27
AS02	4.800	2.125	1.0	1	=	10.20
AS03	4.190	6.865	1.0	1	=	28.76
AS04	5.040	3.695	1.0	1	=	18.62



AREA DIAGRAM FOR LANDSCAPE AREA



AREA DIAGRAM FOR LOBBY



AREA DIAGRAM FOR LANDSCAPE AREA

LEGENDS :-
- F.A.R AREA
- COUNTED IN 15 % F.A.R AREA
- NON F.A.R AREA

SUBMISSION DRAWING

M/S SHRIJA REAL ESTATE SOLUTIONS PVT. LTD.

COUNTY GROUP

PROJECT
PROPOSED GROUP HOUSING FOR M/S SHRIJA REAL ESTATE SOLUTIONS PVT. LTD. AT PLOT NO.GH-02, SECTOR-151, NOIDA, (U.P.)

DATE	PROJECT INCHARGE	CHECKED BY
10.07.2025	ANKIR NATH	SANSHIT BAJAJ
SCALE	DEALT BY	APPROVED BY
AS1=100	RAVINDER	VINEETA P SINGHANIA

DRAWING TITLE
TOWER-B
GROUND FLOOR

ARCHITECT:
Confluence
NEW DELHI, INDIA

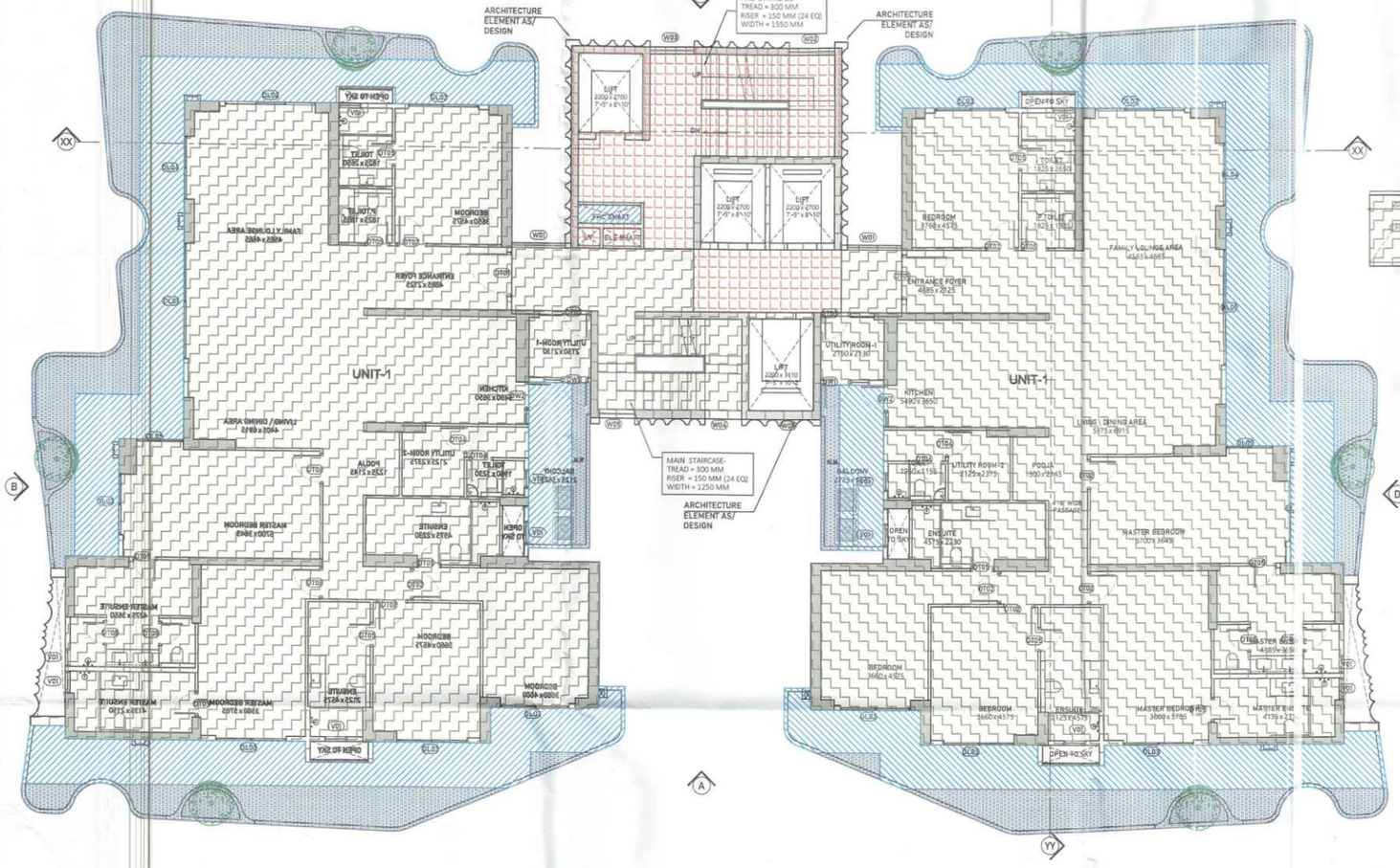
DRAWING NO. B-19 | REVISION R0

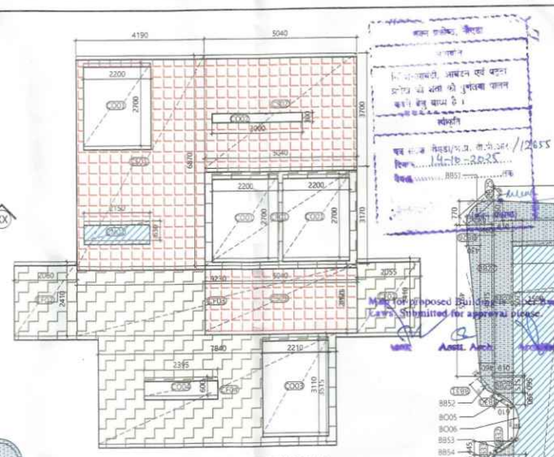
ARCHITECTURE

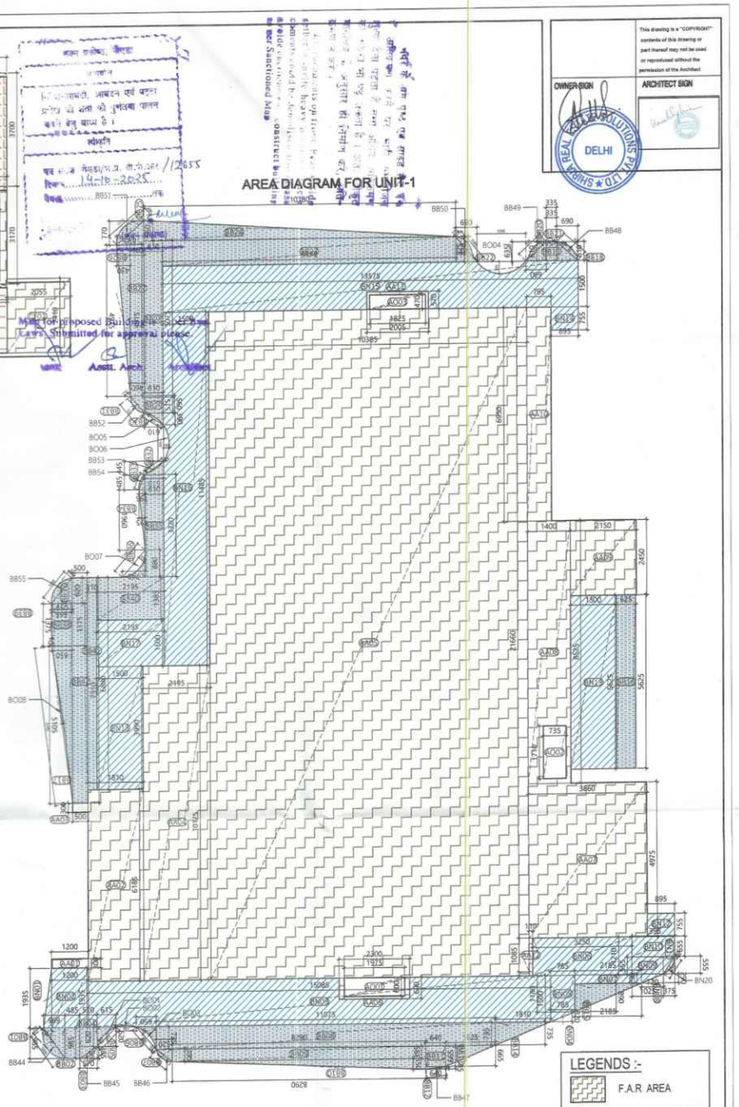
This drawing is a "COPYRIGHT" contents of this drawing or part thereof may not be used or reproduced without the permission of the Architect.

OWNER SIGN

ARCHITECT SIGN







TYPICAL ODD FLOOR AREA CALCULATION		AREA (SQ.M.)
FAR AREA	(A)*2	600.92
CIRCULATION FAR AREA	(B)	43.62
BALCONY 1/4 FAR AREA	(C)*2	27.68
TOTAL AREA	D=(A+B+C)	672.22
15% SERVICE AREA	(E)	49.95
NON FAR AREA	(F)	1.35
BALCONY NON FAR AREA	(G)*2	177.26
TOTAL AREA	H=(F+G)	178.61
TOTAL AREA	**J=(D+E+H)**	**900.78**

ODD FLOOR 1,3,5,7,9,11,12A,19,21,27 UNIT FAR

ID	X (m)	x	Y (m)	x Multip lier	x Count (nos)	=	Area (sqm)
A. COVERED AREA							
AA01	1.200	0.300		1.0	1	=	0.36
AA02	1.810	6.185		1.0	1	=	11.19
AA03	0.500	0.300		1.0	1	=	0.15
AA04	2.195	10.175		1.0	1	=	22.33
AA05	10.385	21.660		1.0	1	=	224.94
AA06	2.300	0.690		1.0	1	=	1.59
AA07	3.860	4.975		1.0	1	=	19.20
AA08	1.400	8.525		1.0	1	=	11.94
AA09	2.150	2.450		1.0	1	=	5.27
AA10	0.795	6.950		1.0	1	=	5.53
AA11	2.005	0.570		1.0	1	=	1.14
AA12	0.110	1.085		1.0	1	=	0.12
TOTAL AREA "A"							303.76
B. AREA SUBTRACTION							
AO01	1.975	0.600		1.0	1	=	1.19
AO02	0.735	1.710		1.0	1	=	1.26
AO03	1.825	0.470		1.0	1	=	0.86
						=	
TOTAL AREA "B"							3.30
NET AREA "A-B" ODD FLOOR 1,3,5,7,9,11,12A,							300.46

ODD FLOOR 1,3,5,7,9,11,12A,19,21,27 CIRCULATION FAR

ID	X (m)	x	Y (m)	x Multip lier	x Count (nos)	=	Area (sqm)
A. COVERED AREA							
CR01	5.040	3.170		1.0	1	=	15.98
CR02	2.060	2.410		1.0	2	=	9.93
CR03	9.230	2.250		1.0	1	=	20.77
CR04	7.840	3.515		1.0	1	=	27.56
TOTAL AREA "A"							74.23
B. AREA SUBTRACTION							
CO01	2.200	2.700		1.0	2	=	11.88
CO03	2.210	3.110		1.0	1	=	6.87
CO04	2.300	0.500		1.0	1	=	1.15
CS03	5.040	2.125		1.0	1	=	10.71
TOTAL AREA "B"							30.61
NET AREA "A-B" ODD FLOOR 1,3,5,7,9,11,12A							43.62

ODD FLOOR FLOOR 1,3,5,7,9,11,12A,19,21,27 CIRCULATION NON FAR (F.H.C)

ID	X (m)	x	Y (m)	x Multip lier	x Count (nos)	=	Area (sqm)
A. COVERED AREA							
CND1	2.150	0.630		1.0	1	=	1.35
						=	
TOTAL AREA "A"							1.35

ODD FLOOR FLOOR 1,3,5,7,9,11,12A,19,21,27 BALCONY 1/4 FAR

ID	X (m)	x	Y (m)	x Multip lier	x Count (nos)	=	Area (sqm)
A. COVERED AREA							
BB01	0.595		0.985	0.5	1	=	0.29
BB02	0.485		0.985	1.0	1	=	0.48
BB03	0.385		0.570	0.5	1	=	0.11
BB04	0.570		0.620	1.0	1	=	0.35
BB05	0.620		0.615	0.5	1	=	0.19
BB06	0.850		0.735	0.5	1	=	0.24
BB07	0.520		0.395	0.5	1	=	0.10
BB08	11.075		0.735	1.0	1	=	8.14
BB09	8.290		0.395	1.0	1	=	3.27
BB10	8.290		0.350	0.5	1	=	1.45
BB11	0.840		0.665	1.0	1	=	0.43
BB12	0.085		0.640	0.5	1	=	0.03
BB13	0.665		1.625	0.5	1	=	0.54
BB14	0.735		1.810	0.5	1	=	0.67
BB15	8.890		2.185	0.5	1	=	0.97
BB16	0.625		5.625	1.0	1	=	3.52
BB17	0.650		5.105	0.5	1	=	1.66
BB18	0.690		0.610	0.5	1	=	0.21
BB19	0.335		0.610	1.0	1	=	0.20
BB20	0.635		0.680	0.5	1	=	0.22
BB21	0.335		0.020	0.5	1	=	0.00
BB22	0.690		0.825	0.5	1	=	0.28
BB23	9.575		0.830	1.0	1	=	7.95
BB24	10.180		0.660	0.5	1	=	3.36
BB25	0.770		0.890	0.5	1	=	0.34
BB26	0.430		4.915	0.5	1	=	1.06
BB27	0.460		4.915	1.0	1	=	2.26
BB28	0.610		5.075	1.0	1	=	3.10
BB29	0.610		0.515	1.0	1	=	0.31
BB30	0.610		0.390	0.5	1	=	0.12
BB31	0.460		0.560	0.5	1	=	0.13
BB32	0.445		0.610	0.5	1	=	0.14
BB33	0.485		0.195	0.5	1	=	0.05
BB34	0.195		1.960	0.5	1	=	0.19
BB35	0.610		3.320	1.0	1	=	2.03
BB36	0.880		0.745	0.5	1	=	0.33
BB37	0.820		0.665	0.5	1	=	0.27
BB38	0.650		1.375	1.0	1	=	0.89
BB39	0.015		1.375	0.5	1	=	0.01
BB40	2.195		1.385	1.0	1	=	3.04
BB41	0.310		6.880	1.0	1	=	2.13
BB42	0.500		7.310	1.0	1	=	3.66
TOTAL AREA "A"							54.76

ODD FLOOR FLOOR 1,3,5,7,9,11,12A,19,21,27 BALCONY NON FAR

ID	X (m)	x	Y (m)	x Multip lier	x Count (nos)	=	Area (sqm)
A. COVERED AREA							
BND1	1.935		0.270	0.5	1	=	0.26
BND2	1.200		1.935	1.0	1	=	2.32
BND3	15.085		1.500	1.0	1	=	22.63
BND4	0.320		0.785	0.5	1	=	0.13
BND5	0.765		1.180	1.0	1	=	0.93
BND6	3.250		1.210	1.0	1	=	3.93
BND7	2.185		0.290	1.0	1	=	0.63
BND8	0.290		0.720	0.5	1	=	0.10
BND9	1.025		0.555	1.0	1	=	0.57
BN10	1.395		0.655	1.0	1	=	0.91
BN11	0.555		0.375	0.5	1	=	0.10
BN12	0.895		0.755	1.0	1	=	0.68
BN13	1.500		5.625	1.0	1	=	8.44
BN14	0.895		0.755	1.0	1	=	0.68
BN15	13.575		1.500	1.0	1	=	20.36
BN16	1.500		11.595	1.0	1	=	17.39
BN17	2.195		1.500	1.0	1	=	3.29
BN18	1.500		3.880	1.0	1	=	5.82
TOTAL AREA "A"							89.18

ODD FLOOR FLOOR 1,3,5,7,9,11,12A,19,21,27 CIRCULATION SERVICE FAR (15%)

ID	X (m)	x	Y (m)	x Multip lier	x Count (nos)	=	Area (sqm)
A. COVERED AREA							
CS01	4.190		6.870	1.0	1	=	28.79
CS02	5.040		3.700	1.0	1	=	18.65
CS03	5.040		2.125	1.0	1	=	10.71
						=	
TOTAL AREA "A"							58.14
B. AREA SUBTRACTION							
CN01	2.150		0.630	1.0	1	=	1.35
CO01	2.200		2.700	1.0	1	=	5.94
CO02	3.000		0.300	1.0	1	=	0.90
TOTAL AREA "B"							8.19
NET AREA "A-B" ODD FLOOR FLOOR 1,3,5,7,9,							49.95

BALCONY 1/4 FAR AREA TYPICAL FLOOR - ODD & REFUGE, LOWER PENTHOUSE

B.NO	X	Y	MULTIPLIER	COUNTS	AREA
BB44	1.205	0.295	0.67	1	0.24
BB45	0.685	0.115	0.67	1	0.05
BB46	0.635	0.120	0.67	1	0.05
BB47	0.535	0.035	0.67	1	0.01
BB48	0.920	0.160	0.67	1	0.10
BB49	0.930	0.155	0.67	1	0.10
BB50	1.080	0.170	0.67	1	0.12
BB51	1.175	0.280	0.67	1	0.22
BB52	0.725	0.130	0.67	1	0.06
BB53	0.85	0.045	0.67	1	0.02
BB54	0.52	0.065	0.67	1	0.02
BB55	1.06	0.210	0.67	1	0.15
BALCONY FAR			(A)		1.15
BALCONY FAR			(B)		54.76
TOTAL AREA			(C)		55.91
BALCONY DEDUCTIONS					
BO01	0.875	0.1	0.67	1	0.06
BO03	0.98	0.135	0.67	1	0.09
BO05	0.725	0.07	0.67	1	0.03
BO07	1.155	0.25	0.67	1	0.19
BO08	5.148	0.05	0.67	1	0.17
BALCONY DEDUCTIONS			(D)		0.55
BALCONY DEDUCTIONS			(E)		
TOTAL AREA			(F)		0.55
TOTAL BALCONY 1/4 FAR			G=(C-F) x 4		13.84

BALCONY NON FAR AREA TYPICAL FLOOR - ODD & REFUGE, LOWER PENTHOUSE

B.NO	X	Y	MULTIPLIER	COUNTS	AREA
BN20	0.670	0.100	0.67	1	0.04
BALCONY FAR			(A)		0.04
BALCONY FAR			(B)		89.18
TOTAL AREA			(C)		89.22
BALCONY DEDUCTIONS					
BO02	0.665	0.055	0.67	1	0.02
BO04	1.595	0.395	0.67	1	0.42
BO06	1.18	0.185	0.67	1	0.15
BALCONY DEDUCTIONS			(D)		0.59
BALCONY DEDUCTIONS			(E)		
TOTAL AREA			(F)		0.59
TOTAL BALCONY 1/4 FAR			G=(C-F)		88.63

CLOVE COUNTY, NOIDA

DWG ID	FINISHED FRAME				ROUGH OPENING (NIVAN)				ROUGH OPENING (MASONRY)				MATERIAL		LOCATION	
	WIDTH mm	CILL mm	LINTEL mm	HEIGHT mm	WIDTH mm	CILL mm	LINTEL mm	HEIGHT mm	WIDTH mm	CILL mm	LINTEL mm	HEIGHT mm	FRAME	SHUTTER	BUILDING/ FLOOR	ROOM
DT01	1,250	0	2,700	2,700	1,260	0	2,705	2,755	1,270	0	2,710	2,760	Wooden frame	Flush door 40mm	Typical units	Entrance Lobby
DT02	1,000	0	2,400	2,400	1,010	0	2,405	2,455	1,020	0	2,410	2,460	Wooden frame	Flush door 40mm	Typical units	Bedroom doors for typical units
DT03	900	0	2,700	2,700	910	0	2,705	2,755	920	0	2,710	2,760	Wooden frame	Flush door 40mm	Typical units	Utility room
DT04	900	100	2,700	2,600	910	100	2,705	2,755	920	100	2,710	2,760	Wooden frame	Flush door 40mm	Typical units	Utility room 02
DT05	800	0	2,400	2,400	810	0	2,405	2,455	820	0	2,410	2,460	Wooden frame	Flush door 40mm	Typical units	Toilet
DT06	800	100	2,700	2,600	810	100	2,705	2,755	820	100	2,710	2,760	Wooden frame	Flush door 40mm	Typical units	Staff Toilet
DL01	3,200	100	2,700	2,600	3,930	100	2,705	2,755	3,940	100	2,710	2,760	Aluminium frame	Aluminshutter + glass	Typical units	Drawing, Living Room, Family Lounge
DL02	3,300	100	2,700	2,600	3,310	100	2,705	2,755	3,300	100	2,710	2,760	Aluminium frame	Alum shutter + glass	Typical units	Drawing, Living Room, Family Lounge
DL03	2,545	100	2,700	2,600	2,555	100	2,705	2,755	2,540	100	2,710	2,760	Aluminium frame	Alum shutter + glass	Typical units	Master Bedroom
DL04	2,490	100	2,700	2,600	2,500	100	2,705	2,755	2,490	100	2,710	2,760	Aluminium frame	Alum shutter + glass	Typical units	Bedroom
DL05	2,400	100	2,700	2,600	2,410	100	2,705	2,755	2,400	100	2,710	2,760	Aluminium frame	Alum shutter + glass	Typical units	Bedroom
DL06	2,250	100	2,700	2,600	2,260	100	2,705	2,755	2,250	100	2,710	2,760	Aluminium frame	Alum shutter + glass	Typical units	Bedroom
DL07	2,130	100	2,700	2,600	2,140	100	2,705	2,755	2,120	100	2,710	2,760	Aluminium frame	Alum shutter + glass	Typical units	Drawing, Living Room, Family Lounge
DL08	1,795	100	2,700	2,600	1,805	100	2,705	2,755	1,795	100	2,710	2,760	Aluminium frame	Alum shutter + glass	Typical units	Master Bedroom
WD1	2,045	1,200	2,700	1,500	2,055	1,195	2,755	1,560	2,065	1,190	2,710	1,520	Aluminium frame	Alum shutter + glass	Typical units	Corridor
WD2	1,550	1,200	2,700	1,500	1,555	1,195	2,755	1,560	1,570	1,190	2,710	1,520	Aluminium frame	Alum shutter + glass	Typical units	Staircase
WD3	1,500	1,200	2,700	1,500	1,505	1,195	2,755	1,560	1,520	1,190	2,710	1,520	Aluminium frame	Alum shutter + glass	Typical units	Corridor
WD4	1,240	1,200	2,700	1,500	1,245	1,195	2,755	1,560	1,260	1,190	2,710	1,520	Aluminium frame	Alum shutter + glass	Typical units	Staircase
WD5	1,190	1,200	2,700	1,500	1,195	1,195	2,755	1,560	1,210	1,190	2,710	1,520	Aluminium frame	Alum shutter + glass	Typical units	Staircase
DW1	1,550	100	2,700	2,600	1,560	100	2,705	2,755	1,570	100	2,710	2,760	Aluminium frame	Alum shutter + glass	Typical units	Utility room
DW2	1,435	100	2,700	2,600	1,445	100	2,705	2,755	1,455	100	2,710	2,760	Aluminium frame	Alum shutter + glass	Typical units	Utility room
VD1	750	600	2,700	2,100	760	595	2,755	2,160	770	590	2,710	2,120	Aluminium frame	Alum shutter + glass	Typical units	Shaft, Toilets

LEGENDS :-

- F.A.R AREA
- COUNTED IN 15 % F.A.R AREA
- NON F.A.R AREA
- COUNTED IN 1/4 F.A.R AREA

SUBMISSION DRAWING

M/S SHRIJA REAL ESTATE SOLUTIONS PVT. LTD.

COUNTY GROUP

PROJECT

PROPOSED GROUP HOUSING FOR M/S SHRIJA REAL ESTATE SOLUTIONS PVT. LTD. AT PLOT NO.-GH-02, SECTOR-151, NOIDA, (U.P.)

DATE	PROJECT INCHARGE	CHECKED BY
10.07.2025	AMAR NATH	DAKSHIT BAJAJ
SCALE	DEALT BY	APPROVED BY
A1/1:100	RAVINDER	VINEETA P SINGHANIA

DRAWING TITLE

TOWER-B
ODD FLOOR-1,3,5,7,9,11,12A,19,21, 27TH FLOOR

ARCHITECT:

Confluence
NEW DELHI , INDIA

DRAWING NO. S-20 | REVISION R0

ARCHITECTURE

This drawing is a "COPYRIGHT" contents of this drawing or part thereof may not be used or reproduced without the permission of the Architect

OWNER SIGN | ARCHITECT SIGN

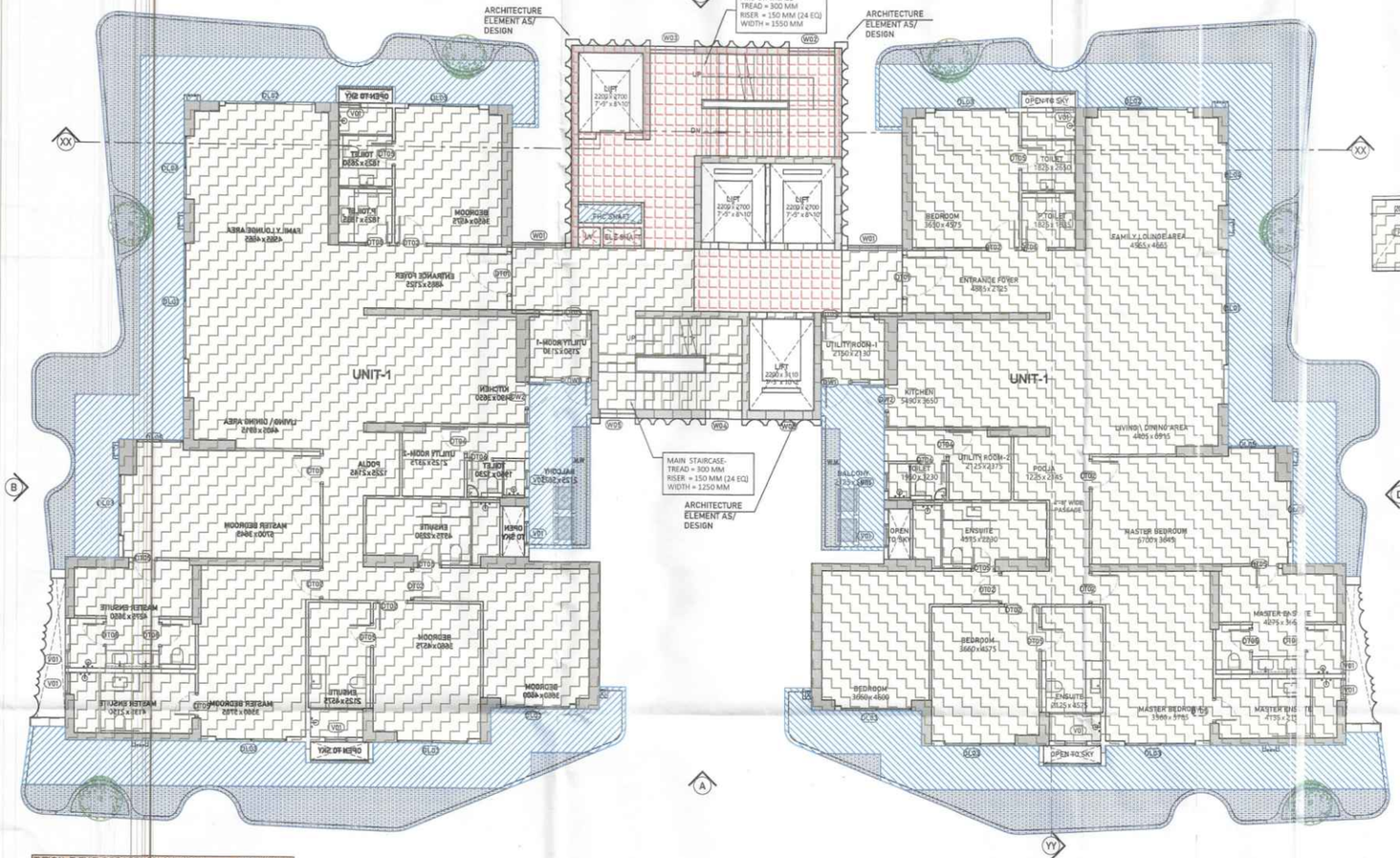
SHRIJA REAL ESTATE SOLUTIONS PVT. LTD. DELHI

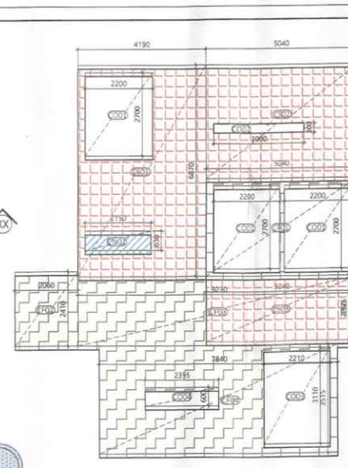
Approval for proposed Building Plans & Other Layers Submitted for approval please.

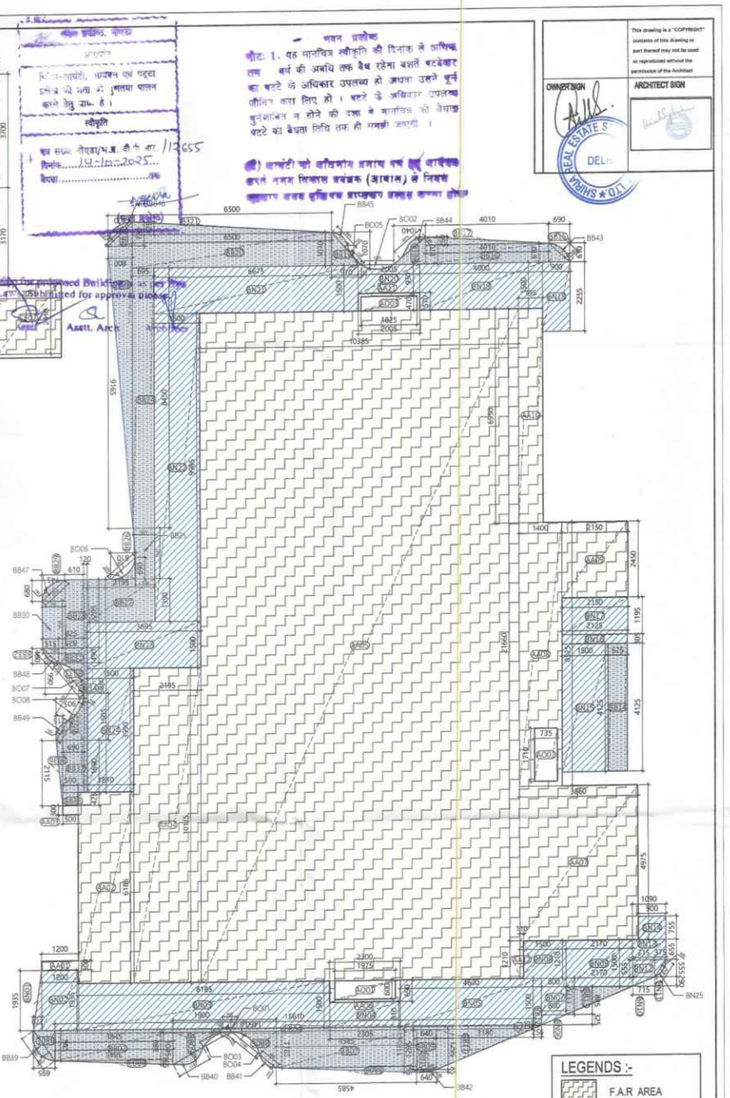
Asstt. Arch. Architect

भवन प्रकोष्ठ

नोट: 1. दर मानचित्र स्वीकृति की दिनांक से अधिकतम तीन वर्ष की अवधि तक वैध रहेगा बशर्ते पटटेधार का पत्ते के अधिकार उपलब्ध हो अथवा उसने पूर्ण जीवित करा लिए हो। पटटे के अधिकार उपलब्ध पुनर्संशोधित न होने की दशा में मानचित्र की वैधता पटटे की वैधता तिथि तक ही समझी जाएगी।







TYPICAL EVEN FLOOR AREA CALCULATION		AREA (SQ.M.)
FAR AREA	(A)*2	600.92
CIRCULATION FAR AREA	(B)	43.33
BALCONY 1/4 FAR AREA	(C)*2	26.99
TOTAL AREA	D=(A+B+C)	671.23
15% SERVICE AREA	(E)	49.95
NON FAR AREA	(F)	1.35
BALCONY NON FAR AREA	(G)*2	175.03
TOTAL AREA	H=(F+G)	176.38
TOTAL AREA	**J=(D+E+H)**	**897.56**

EVEN FLOOR-2,4,6,10,12,14,18,20,24,26,28 UNIT FAR

ID	X (m)	x	Y (m)	x	Multip lier	x	Count = (nos)		Area (sqm)
A. COVERED AREA									
AA01	1.200		0.300		1.0		1	=	0.36
AA02	1.810		6.185		1.0		1	=	11.19
AA03	0.500		0.300		1.0		1	=	0.15
AA04	2.195		10.175		1.0		1	=	22.33
AA05	10.385		21.660		1.0		1	=	224.94
AA06	2.300		0.690		1.0		1	=	1.59
AA07	3.860		4.975		1.0		1	=	19.20
AA08	1.400		8.525		1.0		1	=	11.94
AA09	2.150		2.450		1.0		1	=	5.27
AA10	0.795		6.950		1.0		1	=	5.53
AA11	2.005		0.570		1.0		1	=	1.14
AA12	0.110		1.085		1.0		1	=	0.12
TOTAL AREA "A"									303.76
B. AREA SUBTRACTION									
AO01	1.975		0.600		1.0		1	=	1.19
AO02	0.735		1.710		1.0		1	=	1.26
AO03	1.825		0.470		1.0		1	=	0.86
								=	
TOTAL AREA "B"									3.30
NET AREA "A-B" EVEN FLOOR-2,4,6,10,12,14,1									300.46

EVEN FLOOR2,4,6,10,12,14,18,20,24,26,28 CIRCULATION FAR

ID	X (m)	x	Y (m)	x	Multip lier	x	Count = (nos)		Area (sqm)
A. COVERED AREA									
CR01	5.040		3.170		1.0		1	=	15.98
CR02	2.060		2.410		1.0		2	=	9.93
CR03	9.230		2.250		1.0		1	=	20.77
CR04	7.840		3.515		1.0		1	=	27.56
TOTAL AREA "A"									74.23
B. AREA SUBTRACTION									
CO01	2.200		2.700		1.0		2	=	11.88
CO03	2.210		3.110		1.0		1	=	6.87
CO04	2.400		0.600		1.0		1	=	1.44
CS03	5.040		2.125		1.0		1	=	10.71
TOTAL AREA "B"									30.90
NET AREA "A-B" EVEN FLOOR 2,4,6,10,12,14,1									43.33

EVEN FLOOR 2,4,6,10,12,14,18,20,24,26,28 CIRCULATION NON FAR (F.H.C)

ID	X (m)	x	Y (m)	x	Multip lier	x	Count = (nos)		Area (sqm)
A. COVERED AREA									
CN01	2.150		0.630		1.0		1	=	1.35
								=	
TOTAL AREA "A"									1.35

EVEN FLOOR 2,4,6,10,12,14,18,20,24,26,28 BALCONY 1/4 FAR AREA

ID	X (m)	x	Y (m)	x	Multip lier	x	Count = (nos)		Area (sqm)
A. COVERED AREA									
BD01	0.695		0.985		0.5		1	=	0.34
BD02	3.845		0.880		1.0		1	=	3.38
BD03	3.845		0.165		0.5		1	=	0.32
BD04	15.610		0.105		1.0		1	=	1.64
BD05	1.045		1.900		0.5		1	=	0.99
BD06	1.460		1.185		0.5		1	=	0.87
BD07	4.585		1.185		1.0		1	=	5.43
BD08	4.585		0.195		0.5		1	=	0.45
BD09	0.640		1.295		1.0		1	=	0.83
BD10	0.085		0.640		0.5		1	=	0.03
BD11	1.295		3.180		0.5		1	=	2.06
BD12	0.105		0.255		0.5		1	=	0.01
BD13	0.885		2.170		0.5		1	=	0.96
BD14	0.625		4.125		1.0		1	=	2.58
BD15	0.690		0.610		0.5		1	=	0.21
BD16	4.010		0.610		1.0		1	=	2.45
BD17	4.010		0.260		0.5		1	=	0.52
BD18	0.870		1.040		0.5		1	=	0.45
BD19	0.970		1.070		0.5		1	=	0.52
BD20	6.500		1.070		1.0		1	=	6.96
BD21	6.500		0.425		0.5		1	=	1.38
BD22	0.780		0.800		0.5		1	=	0.31
BD23	0.800		9.165		0.5		1	=	3.67
BD24	0.695		8.450		1.0		1	=	5.87
BD26	0.690		0.810		0.5		1	=	0.28
BD27	2.195		1.390		1.0		1	=	3.05
BD28	0.610		2.205		1.0		1	=	1.35
BD29	0.680		0.745		0.5		1	=	0.25
BD31	0.825		0.490		1.0		1	=	0.40
BD32	0.515		0.490		0.5		1	=	0.13
BD33	0.825		0.990		0.5		1	=	0.41
BD34	0.120		6.880		1.0		1	=	0.83
BD35	1.505		0.905		0.5		1	=	0.68
BD36	0.215		2.115		0.5		1	=	0.23
BD37	0.690		1.690		1.0		1	=	1.17
BD38	0.500		0.425		1.0		1	=	0.21
TOTAL AREA "A"									51.20

EVEN FLOOR 2,4,6,10,12,14,18,20,24,26,28 BALCONY NON FAR

ID	X (m)	x	Y (m)	x	Multip lier	x	Count = (nos)		Area (sqm)
A. COVERED AREA									
BN01	1.935		0.270		0.5		1	=	0.26
BN02	1.200		1.935		1.0		1	=	2.32
BN03	8.185		1.500		1.0		1	=	12.28
BN04	2.305		0.810		1.0		1	=	1.87
BN05	4.600		1.500		1.0		1	=	6.90
BN06	0.325		0.800		0.5		1	=	0.13
BN07	0.800		1.175		1.0		1	=	0.94
BN08	1.500		1.210		1.0		1	=	1.82
BN09	2.170		1.500		1.0		1	=	3.26
BN10	0.290		0.715		0.5		1	=	0.10
BN11	0.555		0.375		0.5		1	=	0.10
BN12	0.715		0.555		1.0		1	=	0.40
BN13	1.090		0.655		1.0		1	=	0.71
BN14	0.900		0.755		1.0		1	=	0.68
BN15	1.500		4.125		1.0		1	=	6.19
BN16	2.125		0.305		1.0		1	=	0.65
BN17	2.150		1.195		1.0		1	=	2.57
BN18	0.900		2.255		1.0		1	=	2.03
BN19	4.000		1.500		1.0		1	=	6.00
BN20	2.005		0.930		1.0		1	=	1.86
BN21	6.675		1.500		1.0		1	=	10.01
BN22	1.500		10.095		1.0		1	=	15.14
BN23	3.695		1.500		1.0		1	=	5.54
BN24	1.500		3.880		1.0		1	=	5.82
TOTAL AREA "A"									87.58

BALCONY NON FAR AREA TYPICAL FLOOR - EVEN & REFUGE

S.NO.	X	Y	MULTIPLIER	COUNTS	AREA
BN25	0.670	0.100	0.67	1	0.04
BALCONY FAR			(A)		0.04
BALCONY FAR			(B)		87.58
TOTAL AREA			(C)		87.63
BALCONY DEDUCTIONS					
BD01	0.46	0.025	0.67	1	0.01
BD02	1.055	0.15	0.67	1	0.11
BALCONY DEDUCTIONS			(D)		0.11
BALCONY DEDUCTIONS			(E)		
TOTAL AREA			(F)		0.11
TOTAL BALCONY NON FAR			G=(C-F)		87.51

EVEN FLOOR 2,4,6,10,12,14,18,20,24,26,28 CIRCULATION SERVICE FAR (15%)

ID	X (m)	x	Y (m)	x	Multip lier	x	Count = (nos)		Area (sqm)
A. COVERED AREA									
CS01	4.190		6.870		1.0		1	=	28.79
CS02	5.040		3.700		1.0		1	=	18.65
CS03	5.040		2.125		1.0		1	=	10.71
								=	
TOTAL AREA "A"									58.14
B. AREA SUBTRACTION									
CN01	2.150		0.630		1.0		1	=	1.35
CO01	2.200		2.700		1.0		1	=	5.94
CO02	3.000		0.300		1.0		1	=	0.90
TOTAL AREA "B"									8.19
NET AREA "A-B" EVEN FLOOR 2,4,6,10,12,14,1									49.95

BALCONY 1/4 FAR AREA TYPICAL F... OR - EVEN & REFUGE, LOWER PENTHOUSE

S.NO.	X	Y	MULTIP...	ER	COUNTS	AREA
BB25	1.32	1.64	0.5		1	1.08
BB30	1.475	1.525	0.5		1	1.12
BB39	1.205	0.295	0.6		1	0.24
BB40	1.13	0.26	0.6		1	0.20
BB41	0.885	0.115	0.6		1	0.05
BB42	0.645	0.4	0.6		1	0.17
BB43	0.92	0.16	0.6		1	0.10
BB44	1.075	0.19	0.6		1	0.14
BB45	0.895	0.15	0.6		1	0.09
BB46	1.115	0.25	0.6		1	0.19
BB47	1.01	0.195	0.6		1	0.13
BB48	0.715	0.125	0.6		1	0.06
BB49	0.735	0.13	0.6		1	0.06
BALCONY FAR			(A)			3.64
BALCONY FAR			(B)			51.20
TOTAL AREA			(C)			54.84
BALCONY DEDUCTIONS						
BO03	1.035	0.145	0.6		1	0.10
BO04	1.195	0.2	0.6		1	0.16
BO05	0.55	0.4	0.6		1	0.15
BO06	1.065	0.22	0.6		1	0.16
BO07	1.29	0.235	0.6		1	0.20
BO08	1.02	0.14	0.6		1	0.10
BALCONY DEDUCTIONS			(D)			0.99
TOTAL BALCONY 1/4 FAR			G=(C-D)			13.49

CLOVE COUNTY, NOIDA	FINISHED FRAME				ROUGH OPENING (MIVAN)				ROUGH OPENING (MASONRY)				MATERIAL		LOCATION	
D'W ID	WIDTH	CILL	LINTEL	HEIGHT	WIDTH	CILL	LINTEL	HEIGHT	WIDTH	CILL	LINTEL	HEIGHT	FRAME	SHUTTER	BUILDING/ FLOOR	ROOM
	mm	mm	mm	mm	mm	mm	mm	mm	mm	mm	mm	mm				
DT01	1,250	0	2,700	2,700	1,260	0	2,705	2,755	1,270	0	2,710	2,760	Wooden frame	Flush door 40mm	Typical units	Entrance Lobby
DT02	1,000	0	2,400	2,400	1,010	0	2,405	2,455	1,020	0	2,410	2,460	Wooden frame	Flush door 40mm	Typical units	Bedroom / coors for typical units
DT03	900	0	2,700	2,700	910	0	2,705	2,755	920	0	2,710	2,760	Wooden frame	Flush door 40mm	Typical units	Utility room
DT04	900	100	2,700	2,600	910	100	2,705	2,755	920	100	2,710	2,760	Wooden frame	Flush door 40mm	Typical units	Utility room 02
DT05	800	0	2,400	2,400	810	0	2,405	2,455	820	0	2,410	2,460	Wooden frame	Flush door 40mm	Typical units	Toilet
DT06	800	100	2,700	2,600	810	100	2,705	2,755	820	100	2,710	2,760	Wooden frame	Flush door 40mm	Typical units	Staff Toilet
DL01	3,925	100	2,700	2,600	3,930	100	2,705	2,755	3,940	100	2,710	2,760	Aluminum frame	Alumshutter + glass	Typical units	Drawing, Dining Room, Family Lounge
DL02	3,300	100	2,700	2,600	3,310	100	2,705	2,755	3,300	100	2,710	2,760	Aluminum frame	Alumshutter + glass	Typical units	Drawing, Dining Room, Family Lounge
DL03	2,545	100	2,700	2,600	2,555	100	2,705	2,755	2,545	100	2,710	2,760	Aluminum frame	Alumshutter + glass	Typical units	Master Bedroom
DL04	2,490	100	2,700	2,600	2,500	100	2,705	2,755	2,490	100	2,710	2,760	Aluminum frame	Alumshutter + glass	Typical units	Bedroom
DL05	2,400	100	2,700	2,600	2,410	100	2,705	2,755	2,400	100	2,710	2,760	Aluminum frame	Alumshutter + glass	Typical units	Bedroom
DL06	2,250	100	2,700	2,600	2,260	100	2,705	2,755	2,250	100	2,710	2,760	Aluminum frame	Alumshutter + glass	Typical units	Bedroom
DL07	2,130	100	2,700	2,600	2,140	100	2,705	2,755	2,120	100	2,710	2,760	Aluminum frame	Alumshutter + glass	Typical units	Drawing, Dining Room, Family Lounge
DL08	1,795	100	2,700	2,600	1,805	100	2,705	2,755	1,795	100	2,710	2,760	Aluminum frame	Alumshutter + glass	Typical units	Master Bedroom
WD1	2,045	1,200	2,700	1,500	2,055	1,195	2,755	1,560	2,065	1,190	2,710	1,520	Aluminum frame	Alumshutter + glass	Typical units	Corridor
WD2	1,550	1,200	2,700	1,500	1,555	1,195	2,755	1,560	1,570	1,190	2,710	1,520	Aluminum frame	Alumshutter + glass	Typical units	Staircase
WD3	1,500	1,200	2,700	1,500	1,505	1,195	2,755	1,560	1,520	1,190	2,710	1,520	Aluminum frame	Alumshutter + glass	Typical units	Corridor
WD4	1,240	1,200	2,700	1,500	1,245	1,195	2,755	1,560	1,260	1,190	2,710	1,520	Aluminum frame	Alumshutter + glass	Typical units	Staircase
WD5	1,190	1,200	2,700	1,500	1,195	1,195	2,755	1,560	1,210	1,190	2,710	1,520	Aluminum frame	Alumshutter + glass	Typical units	Staircase
DW1	1,550	100	2,700	2,600	1,560	100	2,705	2,755	1,570	100	2,710	2,760	Aluminum frame	Alumshutter + glass	Typical units	Utility room
DW2	1,435	100	2,700	2,600	1,445	100	2,705	2,755	1,455	100	2,710	2,760	Aluminum frame	Alumshutter + glass	Typical units	Utility room
VO1	750	600	2,700	2,100	760	595	2,755	2,160	770	590	2,710	2,120	Aluminum frame	Alumshutter + glass	Typical units	Shaft, Toilets

LEGENDS :-
- F.A.R AREA
- COUNTED IN 15 % F.A.R AREA
- NON F.A.R AREA
- COUNTED IN 1/4 F.A.R AREA

SUBMISSION DRAWING

M/S SHRIJA REAL ESTATE SOLUTIONS PVT. LTD.

COUNTY GROUP

PROJECT
PROPOSED GROUP HOUSING FOR M/S SHRIJA REAL ESTATE SOLUTIONS PVT. LTD. AT PLOT NO.-GH-2, SECTOR-151, NOIDA, (U.P.)

DATE	PROJECT INCHARGE	CHECKED BY
15.07.2025	AMAR NATH	SAKSHIT BAJAJ
SCALE	DRAWN BY	APPROVED BY
A1/1:100	RAVINDER	VINEETA P SINGHANIA

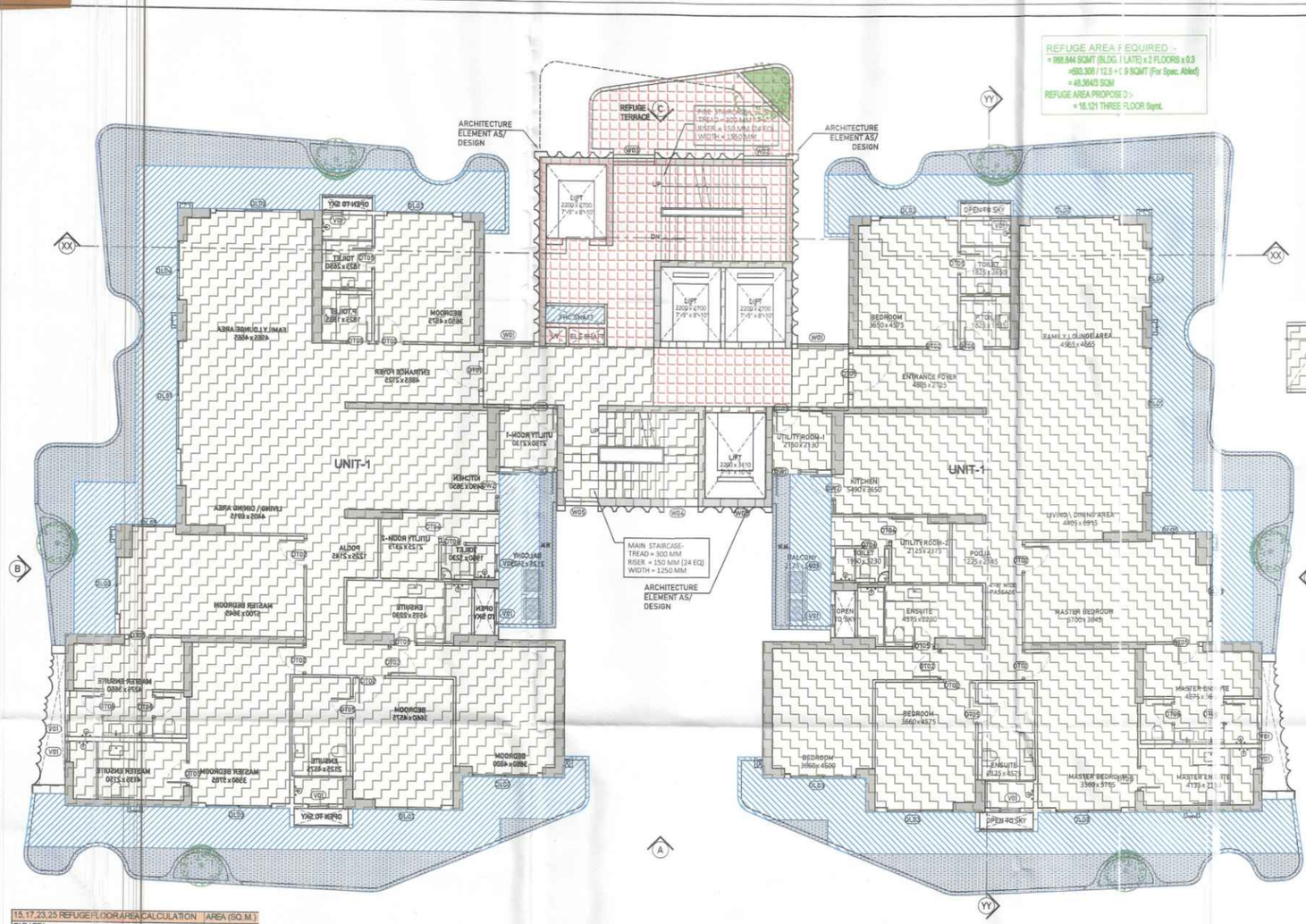
DRAWING TITLE
TOWER-B
EVEN FLOOR-2,4,6,8,10,12,14, 16,20,22,26,&28TH FLOOR

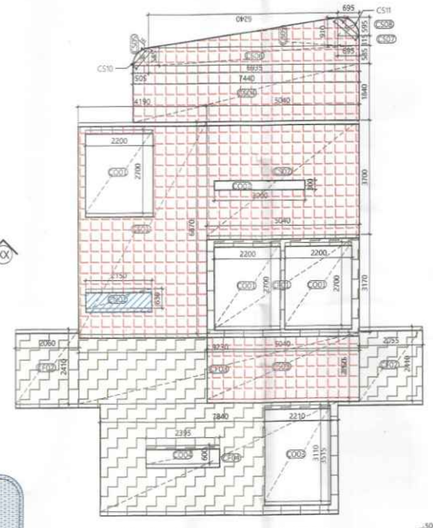
ARCHITECT:
Confluence
NEW DELHI, INDIA

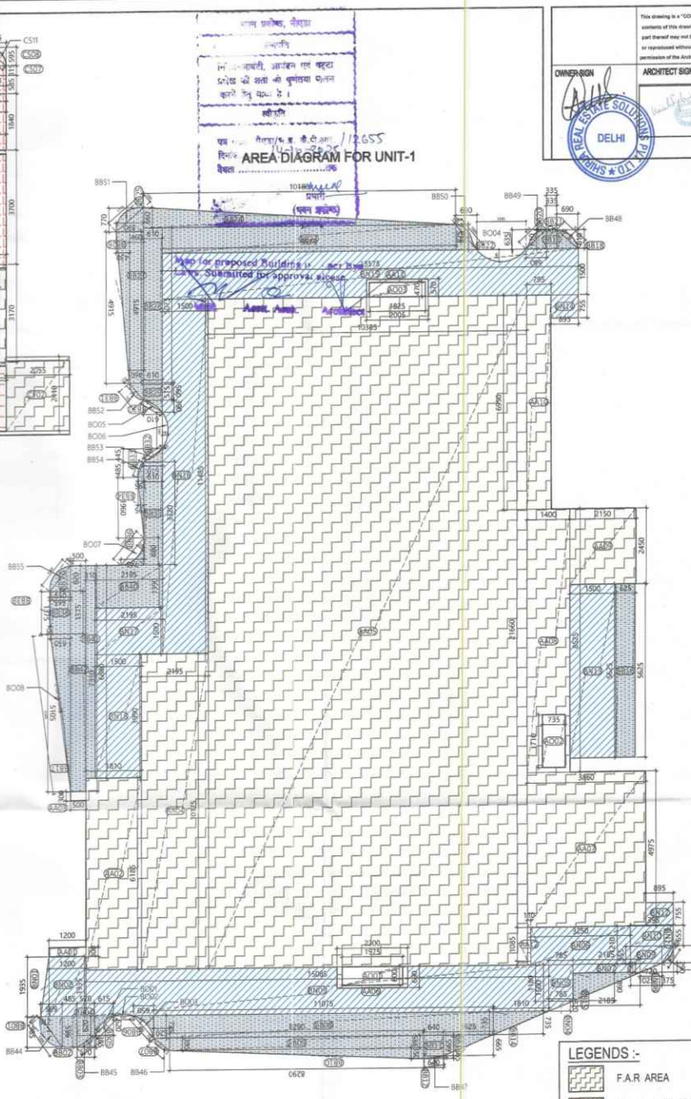
DRAWING NO. B-21 | Revision R0

ARCHITECTURE

This drawing is a "COPYRIGHT" contents of this drawing or part thereof may not be used or reproduced without the permission of the Architect.
OWNER SIGN
ARCHITECT SIGN
SHRIJA REAL ESTATE S... DELHI







15,17,23,25 REFUGE FLOOR AREA CALCULATION		AREA (SQ.M.)
FAR AREA	(A)*2	600.92
CIRCULATION FAR AREA	(B)	43.62
BALCONY 1/4 FAR AREA	(C)*2	27.68
TOTAL AREA	D=(A+B+C)	672.22
15% SERVICE AREA	(E)	71.15
NON FAR AREA	(F)	1.35
BALCONY NON FAR AREA	(G)*2	177.26
TOTAL AREA	H=(F+G)	178.61
TOTAL AREA	J=(D+E+H)	921.98

REFUGE ODD FLOOR UNIT FAR

ID	X (m)	x	Y (m)	x	Multiplier	=	Count (nos)	=	Area (sqm)
A. COVERED AREA									
AA01	1.200		0.300		1.0	=	1	=	0.36
AA02	1.810		5.185		1.0	=	1	=	11.19
AA03	0.500		0.300		1.0	=	1	=	0.15
AA04	2.195		10.175		1.0	=	1	=	22.33
AA05	10.385		21.660		1.0	=	1	=	224.94
AA06	2.300		0.690		1.0	=	1	=	1.59
AA07	3.860		4.975		1.0	=	1	=	19.20
AA08	1.400		8.525		1.0	=	1	=	11.94
AA09	2.150		2.450		1.0	=	1	=	5.27
AA10	0.795		6.950		1.0	=	1	=	5.53
AA11	2.005		0.570		1.0	=	1	=	1.14
AA12	0.110		1.085		1.0	=	1	=	0.12
TOTAL AREA "A"									303.76
B. AREA SUBTRACTION									
AO01	1.975		0.600		1.0	=	1	=	1.19
AO02	0.735		1.710		1.0	=	1	=	1.26
AO03	1.825		0.470		1.0	=	1	=	0.86
						=		=	
TOTAL AREA "B"									3.30
NET AREA "A-B" REFUGE ODD FLOOR, UNIT FA									300.46

REFUGE 15,17,23,25 FLOOR CIRCULATION FAR

ID	X (m)	x	Y (m)	x	Multiplier	=	Count (nos)	=	Area (sqm)
A. COVERED AREA									
CR01	5.040		3.170		1.0	=	1	=	15.98
CR02	2.080		2.410		1.0	=	2	=	9.93
CR03	9.230		2.250		1.0	=	1	=	20.77
CR04	7.840		3.515		1.0	=	1	=	27.56
TOTAL AREA "A"									74.23
B. AREA SUBTRACTION									
CO01	2.200		2.700		1.0	=	2	=	11.88
CO03	2.210		3.110		1.0	=	1	=	6.87
CO04	2.300		0.500		1.0	=	1	=	1.15
CO03	5.040		2.125		1.0	=	1	=	10.71
TOTAL AREA "B"									30.81
NET AREA "A-B" REFUGE 15,17,23,25 FLOOR, C									43.62

REFUGE 15,17,23,25 FLOOR CIRCULATION NON FAR

ID	X (m)	x	Y (m)	x	Multiplier	=	Count (nos)	=	Area (sqm)
A. COVERED AREA									
CN01	2.150		0.630		1.0	=	1	=	1.35
						=		=	
TOTAL AREA "A"									1.35

REFUGE 15,17,23,25 CIRCULATION SERVICE FAR (15%)

ID	X (m)	x	Y (m)	x	Multiplier	=	Count (nos)	=	Area (sqm)
A. COVERED AREA									
CS01	4.190		6.870		1.0	=	1	=	28.79
CS02	5.040		3.700		1.0	=	1	=	18.65
CS03	5.040		2.125		1.0	=	1	=	10.71
REFUGE									
CS04	7.440		1.835		1.0	=	1	=	13.65
CS05	0.505		0.595		0.5	=	1	=	0.15
CS06	6.935		0.595		1.0	=	1	=	4.13
CS07	0.695		0.320		1.0	=	1	=	0.22
CS08	0.595		0.695		0.5	=	1	=	0.21
CS09	6.240		0.910		0.5	=	1	=	2.84
TOTAL AREA "A"									79.34
B. AREA SUBTRACTION									
CN01	2.150		0.630		1.0	=	1	=	1.35
CO01	2.200		2.700		1.0	=	1	=	5.94
CO02	2.900		0.200		1.0	=	1	=	0.58
TOTAL AREA "B"									7.87
NET AREA "A-B" REFUGE 15,17,23,25 CIRCULA									71.47

ODD REFUGE BALCONY 15% SERVICE AREA

S.NO.	X	Y	MULTIPLIER	COUNT	AREA
CB10	0.780	0.145	0.67	1	0.08
CB11	0.910	0.210	0.67	1	0.13
15% FAR AREA			(A)		0.20
15% FAR AREA			(B)		71.15
TOTAL AREA			(C)		71.35

REFUGE ODD FLOOR BALCONY NON FAR

ID	X (m)	x	Y (m)	x	Multiplier	=	Count (nos)	=	Area (sqm)
A. COVERED AREA									
BN01	1.935		0.270		0.5	=	1	=	0.26
BN02	1.200		1.935		1.0	=	1	=	2.32
BN03	15.085		1.500		1.0	=	1	=	22.63
BN04	0.320		0.785		0.5	=	1	=	0.13
BN05	0.785		1.180		1.0	=	1	=	0.93
BN06	3.250		1.210		1.0	=	1	=	3.93
BN07	2.185		0.290		1.0	=	1	=	0.63
BN08	0.290		0.720		0.5	=	1	=	0.10
BN09	1.025		0.555		1.0	=	1	=	0.57
BN10	1.395		0.655		1.0	=	1	=	0.91
BN11	0.555		0.375		0.5	=	1	=	0.10
BN12	0.895		0.755		1.0	=	1	=	0.68
BN13	1.500		5.625		1.0	=	1	=	8.44
BN14	0.895		0.755		1.0	=	1	=	0.68
BN15	13.575		1.500		1.0	=	1	=	20.36
BN16	1.500		11.595		1.0	=	1	=	17.39
BN17	2.195		1.500		1.0	=	1	=	3.29
BN18	1.500		3.880		1.0	=	1	=	5.82
TOTAL AREA "A"									89.18

BALCONY 1/4 FAR AREA TYPICAL FLOOR - ODD & REFUGE, LOWER PENTHOUSE

S.NO.	X	Y	MULTIPLIER	COUNTS	AREA
BB44	1.205	0.295	0.67	1	0.24
BB45	0.685	0.115	0.67	1	0.05
BB46	0.635	0.120	0.67	1	0.05
BB47	0.635	0.235	0.67	1	0.01
BB48	0.920	0.160	0.67	1	0.10
BB49	0.930	0.155	0.67	1	0.10
BB50	1.080	0.170	0.67	1	0.12
BB51	1.175	0.280	0.67	1	0.22
BB52	0.725	0.130	0.67	1	0.06
BB53	0.65	0.045	0.67	1	0.02
BB54	0.52	0.065	0.67	1	0.02
BB55	1.06	0.210	0.67	1	0.15
BALCONY FAR			(A)		1.15
BALCONY FAR			(B)		54.76
TOTAL AREA			(C)		55.91
BALCONY DEDUCTIONS					
BO01	0.875	0.1	0.67	1	0.06
BO03	0.98	0.135	0.67	1	0.09
BO05	0.725	0.07	0.67	1	0.03
BO07	1.155	0.25	0.67	1	0.19
BO08	3.145	0.05	0.67	1	0.17
BALCONY DEDUCTIONS			(D)		0.55
BALCONY DEDUCTIONS			(E)		
TOTAL AREA			(F)		0.55
TOTAL BALCONY 1/4 FAR			G=(C-F)/4		13.84

BALCONY NON FAR AREA TYPICAL FLOOR - ODD & REFUGE, LOWER PENTHOUSE

S.NO.	X	Y	MULTIPLIER	COUNTS	AREA
BN01	0.875	0.100	0.67	1	0.04
BALCONY FAR			(A)		0.04
BALCONY FAR			(B)		89.18
TOTAL AREA			(C)		89.22
BALCONY DEDUCTIONS					
BO02	0.660	0.055	0.67	1	0.02
BO04	1.595	0.395	0.67	1	0.42
BO06	1.18	0.185	0.67	1	0.15
BALCONY DEDUCTIONS			(D)		0.59
BALCONY DEDUCTIONS			(E)		
TOTAL AREA			(F)		0.59
TOTAL BALCONY 1/4 FAR			G=(C-F)		88.63

REFUGE 15,17,23,25 FLOOR BALCONY 1/4 FAR

ID	X (m)	x	Y (m)	x	Multiplier	=	Count (nos)	=	Area (sqm)
A. COVERED AREA									
BB01	0.695		0.985		0.5	=	1	=	0.34
BB02	0.485		0.985		1.0	=	1	=	0.48
BB03	0.385		0.570		0.5	=	1	=	0.11
BB04	0.570		0.620		1.0	=	1	=	0.35
BB05	0.620		0.615		0.5	=	1	=	0.19
BB06	0.650		0.735		0.5	=	1	=	0.24
BB07	0.520		0.395		0.5	=	1	=	0.10
BB08	11.075		0.735		1.0	=	1	=	8.14
BB09	8.290		0.395		1.0	=	1	=	3.27
BB10	8.290		0.350		0.5	=	1	=	1.45
BB11	0.640		0.665		1.0	=	1	=	0.43
BB12	0.085		0.640		0.5	=	1	=	0.03
BB13	0.665		1.625		0.5	=	1	=	0.54
BB14	0.735		1.810		0.5	=	1	=	0.67
BB15	0.890		2.185		0.5	=	1	=	0.97
BB16	0.625		5.625		1.0	=	1	=	3.52
BB17	0.650		5.105		0.5	=	1	=	1.66
BB18	0.690		0.610		0.5	=	1	=	0.21
BB19	0.335		0.610		1.0	=	1	=	0.20
BB20	0.635		0.680		0.5	=	1	=	0.22
BB21	0.335		0.020		0.5	=	1	=	0.00
BB22	0.690		0.825		0.5	=	1	=	0.28
BB23	9.575		0.830		1.0	=	1	=	7.95
BB24	10.180		0.660		0.5	=	1	=	3.36
BB25	0.770		0.890		0.5	=	1	=	0.34
BB26	0.430		4.915		0.5	=	1	=	1.06
BB27	0.480		4.915		1.0	=	1	=	2.26
BB28	0.610		5.075		1.0	=	1	=	3.10
BB29	0.610		0.515		1.0	=	1	=	0.31
BB30	0.610		0.390		0.5	=	1	=	0.12
BB31	0.460		0.560		0.5	=	1	=	0.13
BB32	0.445		0.610		0.5	=	1	=	0.14
BB33	0.485		0.195		0.5	=	1	=	0.05
BB34	0.195		1.960		0.5	=	1	=	0.19
BB35	0.610		3.320		1.0	=	1	=	2.03
BB36	0.880		0.745		0.5	=	1	=	0.33
BB37	0.820		0.665		0.5	=	1	=	0.27
BB38	0.650		1.375		1.0	=	1	=	0.89
BB39	0.015		1.375		0.5	=	1	=	0.01
BB40	2.195		1.385		1.0	=	1	=	3.04
BB41	0.310		6.880		1.0	=	1	=	2.13
BB42	0.500		7.310		1.0	=	1	=	3.66
TOTAL AREA "A"									54.76

CLOVE COUNTY, NOIDA

D/W ID	FINISHED FRAME				ROUGH OPENING (MIVAN)				ROUGH OPENING (MASONRY)				MATERIAL		LOCATION	
	WIDTH mm	CILL mm	LINTEL mm	HEIGHT mm	WIDTH mm	CILL mm	LINTEL mm	HEIGHT mm	WIDTH mm	CILL mm	LINTEL mm	HEIGHT mm	FRAME	SHUTTER	BUILDING/ FLOOR	ROOM
DT01	1,250	0	2,700	2,700	1,260	0	2,705	2,755	1,270	0	2,710	2,760	Wooden frame	Flush door 40mm	Typical units	Entrance Lobby
DT02	1,000	0	2,400	2,400	1,010	0	2,405	2,455	1,020	0	2,410	2,460	Wooden frame	Flush door 40mm	Typical units	Bedroom doors for typical units
DT03	900	0	2,700	2,700	910	0	2,705	2,755	920	0	2,710	2,760	Wooden frame	Flush door 40mm	Typical units	Utility room
DT04	900	100	2,700	2,600	910	100	2,705	2,755	920	100	2,710	2,760	Wooden frame	Flush door 40mm	Typical units	Utility room 02
DT05	800	0	2,400	2,400	810	0	2,405	2,455	820	0	2,410	2,460	Wooden frame	Flush door 40mm	Typical units	Toilet
DT06	800	100	2,700	2,600	810	100	2,705	2,755	820	100	2,710	2,760	Wooden frame	Flush door 40mm	Typical units	Staff toilet
DL01	3,930	100	2,700	2,600	3,930	100	2,705	2,755	3,940	100	2,710	2,760	Aluminium frame	Alum shutter + glass	Typical units	Drawing, Dining Room, Family Lounge
DL02	3,300	100	2,700	2,600	3,310	100	2,705	2,755	3,300	100	2,710	2,760	Aluminium frame	Alum shutter + glass	Typical units	Drawing, Dining Room, Family Lounge
DL03	2,545	100	2,700	2,600	2,555	100	2,705	2,755	2,545	100	2,710	2,760	Aluminium frame	Alum shutter + glass	Typical units	Master Bedroom
DL04	2,490	100	2,700	2,600	2,500	100	2,705	2,755	2,490	100	2,710	2,760	Aluminium frame	Alum shutter + glass	Typical units	Bedroom
DL05	2,400	100	2,700	2,600	2,410	100	2,705	2,755	2,400	100	2,710	2,760	Aluminium frame	Alum shutter + glass	Typical units	Bedroom
DL06	2,250	100	2,700	2,600	2,260	100	2,705	2,755	2,250	100	2,710	2,760	Aluminium frame	Alum shutter + glass	Typical units	Bedroom
DL07	2,130	100	2,700	2,600	2,140	100	2,705	2,755	2,140	100	2,710	2,760	Aluminium frame	Alum shutter + glass	Typical units	Drawing, Dining Room, Family Lounge
DL08	1,795	100	2,700	2,600	1,805	100	2,705	2,755	1,795	100	2,710	2,760	Aluminium frame	Alum shutter + glass	Typical units	Master Bedroom
WD1	2,045	1,200	2,700	1,500	2,055	1,195	2,755	1,560	2,065	1,190	2,710	1,520	Aluminium frame	Alum shutter + glass	Typical units	Corridor
WD2	1,550	1,200	2,700	1,500	1,555	1,195	2,755	1,560	1,570	1,190	2,710	1,520	Aluminium frame	Alum shutter + glass	Typical units	Staircase
WD3	1,500	1,200	2,700	1,500	1,505	1,195	2,755	1,560	1,520	1,190	2,710	1,520	Aluminium frame	Alum shutter + glass	Typical units	Corridor
WD4	1,240	1,200	2,700	1,500	1,245	1,195	2,755	1,560	1,260	1,190	2,710	1,520	Aluminium frame	Alum shutter + glass	Typical units	Staircase
WD5	1,190	1,200	2,700	1,500	1,195	1,195	2,755	1,560	1,210	1,190	2,710	1,520	Aluminium frame	Alum shutter + glass	Typical units	Staircase
DW1	1,550	100	2,700	2,600	1,560	100	2,705	2,755	1,570	100	2,710	2,760	Aluminium frame	Alum shutter + glass	Typical units	Utility room
DW2	1,435	100	2,700	2,600	1,445	100	2,705	2,755	1,455	100	2,710	2,760	Aluminium frame	Alum shutter + glass	Typical units	Utility room
V01	750	600	2,700	2,100	760	595	2,755	2,160	770	590	2,710	2,120	Aluminium frame	Alum shutter + glass	Typical units	Shaft, Toilets

LEGENDS :-
- F.A.R AREA
- COUNTED IN 15 % F.A.R AREA
- NON F.A.R AREA
- COUNTED IN 1/4 F.A.R AREA

SUBMISSION DRAWING

M/S SHRUA REAL ESTATE SOLUTIONS PVT. LTD.

COUNTY GROUP

PROJECT
PROPOSED GROUP HOUSING FOR M/S SHRUA REAL ESTATE SOLUTIONS PVT. LTD. AT PLOT NO.-GH-02, SECTOR-151, NOIDA, (U.P.)

DATE	PROJECT INCHARGE	CHECKED BY
10.07.2025	AMAR NATH	DAKSHIT BAJAJ
SCALE	DEALT BY	APPROVED BY
A1/1:100	RAVINDER	VINEETA P SINGHANIA

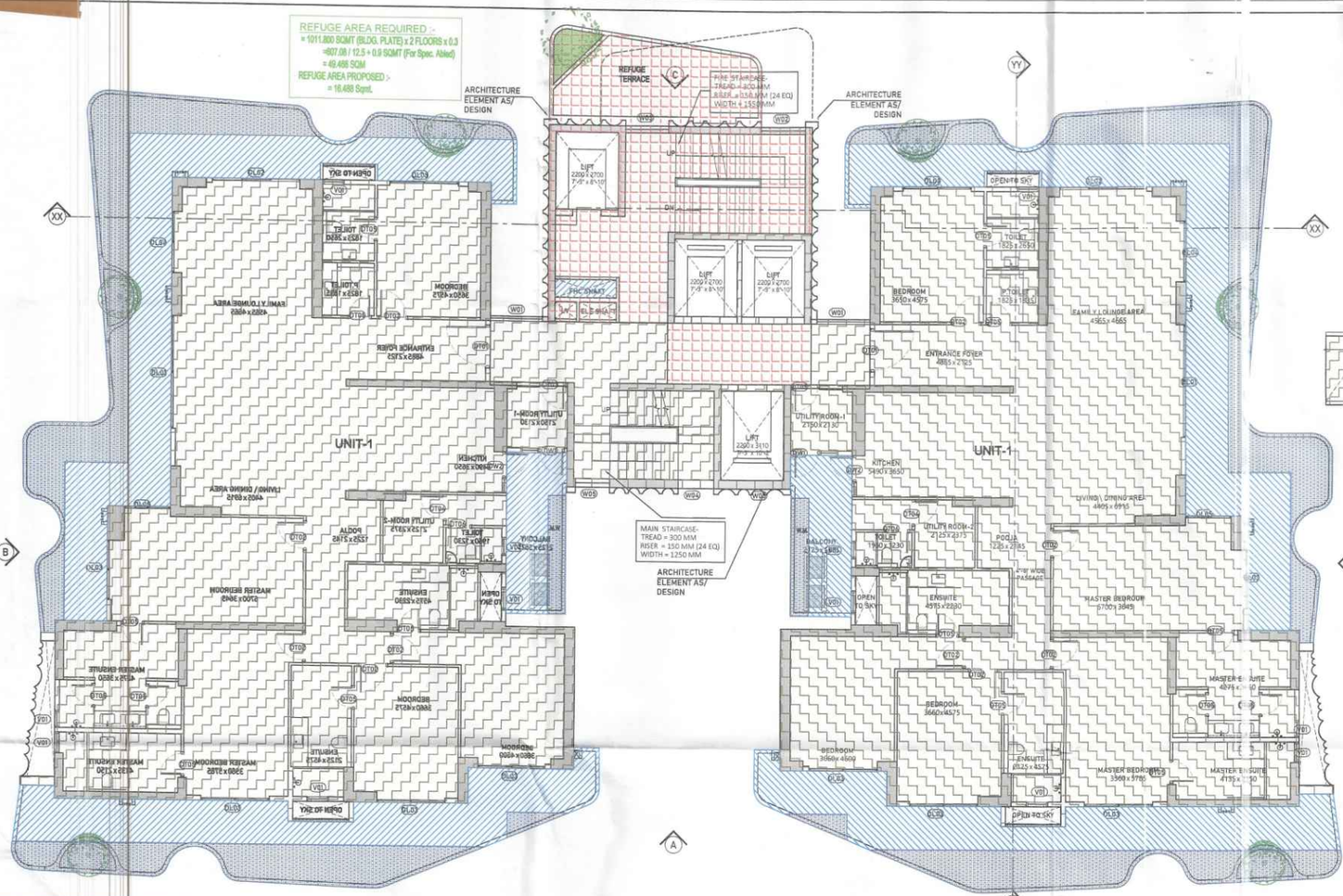
DRAWING TITLE
TOWER-B
REFUGE FLOOR-15,17,23&25RD FLOOR

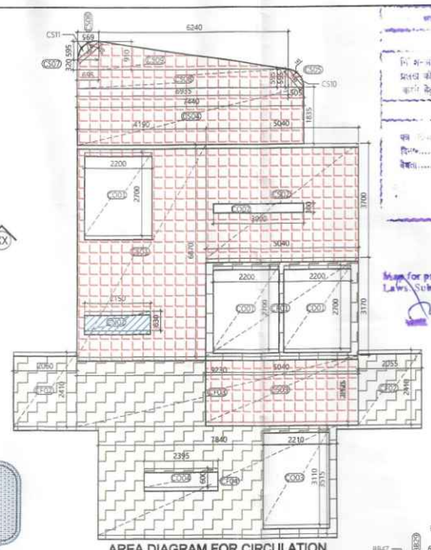
ARCHITECT:
Confluence
NEW DELHI , INDIA

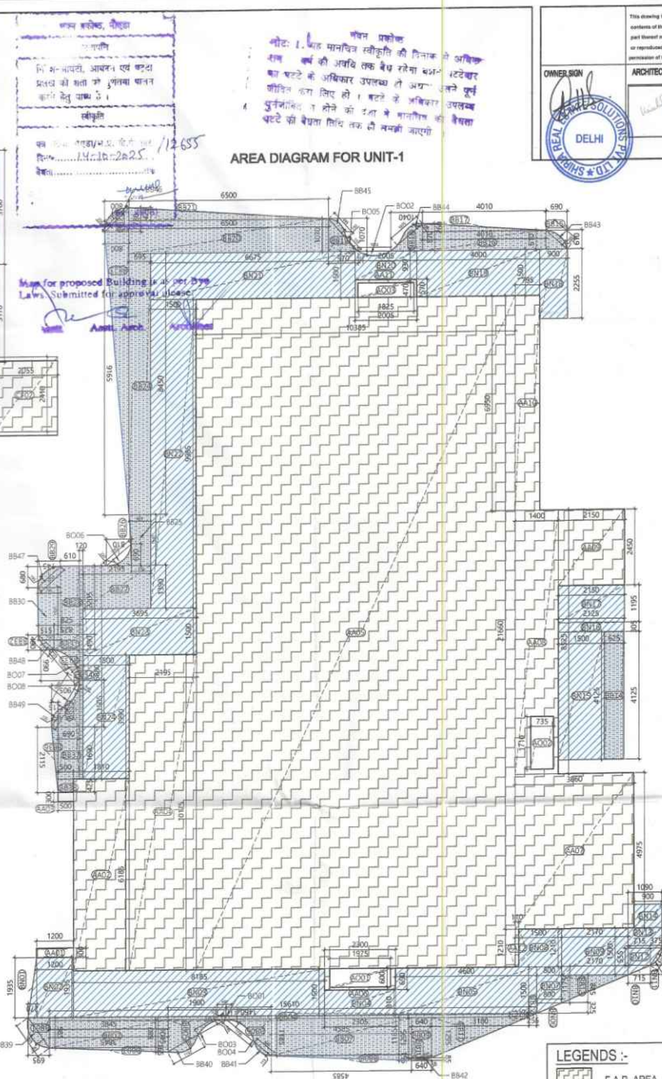
DRAWING NO. 9-32 | REVISION R0

ARCHITECTURE

REFUGE AREA REQUIRED :-
= 1011.800 SQMT (BLDG. PLATE) x 2 FLOORS x 0.3
=607.08 / 12.5 = 0.9 SQMT (For Spec. Ahled)
= 49.466 SQM
REFUGE AREA PROPOSED :-
= 16.488 Sqmt.







16&24 REFUGE FLOOR AREA CALCULATION		AREA (SQ.M.)
FAR AREA	(A)*2	600.92
CIRCULATION FAR AREA	(B)	43.33
BALCONY 1/4 FAR AREA	(C)*2	26.99
TOTAL AREA	D=(A+B+C)	671.23
15% SERVICE AREA	(E)	71.35
NON FAR AREA	(F)	1.35
BALCONY NON FAR AREA	(G)*2	175.03
TOTAL AREA	I=(F+G)	176.38
TOTAL AREA	J=(D+E+I)	918.96

REFUGE 16,24 FLOOR UNIT FAR

ID	X (m)	x Y (m)	x Multip lier	x Count = (nos)	Area (sqm)
A. COVERED AREA					
AA01	1.200	0.300	1.0	1 =	0.36
AA02	1.810	6.185	1.0	1 =	11.19
AA03	0.500	0.300	1.0	1 =	0.15
AA04	2.195	10.175	1.0	1 =	22.33
AA05	10.385	21.650	1.0	1 =	224.94
AA06	2.300	0.690	1.0	1 =	1.59
AA07	3.860	4.975	1.0	1 =	19.20
AA08	1.400	8.525	1.0	1 =	11.94
AA09	2.150	2.450	1.0	1 =	5.27
AA10	0.795	6.950	1.0	1 =	5.53
AA11	2.005	0.570	1.0	1 =	1.14
AA12	0.110	1.085	1.0	1 =	0.12
TOTAL AREA "A"					303.76
B. AREA SUBTRACTION					
AO01	1.975	0.600	1.0	1 =	1.19
AO02	0.735	1.710	1.0	1 =	1.26
AO03	1.825	0.470	1.0	1 =	0.86
				=	
TOTAL AREA "B"					3.30
NET AREA "A-B" REFUGE 16,24 FLOOR, UNIT FA					300.46

REFUGE 16,24 FLOOR CIRCULATION FAR

ID	X (m)	x Y (m)	x Multip lier	x Count = (nos)	Area (sqm)
A. COVERED AREA					
CR01	5.040	3.170	1.0	1 =	15.98
CR02	2.060	2.410	1.0	2 =	9.93
CR03	9.230	2.250	1.0	1 =	20.77
CR04	7.840	3.515	1.0	1 =	27.56
TOTAL AREA "A"					74.23
B. AREA SUBTRACTION					
CO01	2.200	2.700	1.0	2 =	11.88
CO03	2.210	3.110	1.0	1 =	6.87
CO04	2.400	0.600	1.0	1 =	1.44
CS03	5.040	2.125	1.0	1 =	10.71
TOTAL AREA "B"					30.90
NET AREA "A-B" REFUGE 16,24 FLOOR, CIRCUI					43.33

REFUGE 16,24 FLOOR CIRCULATION NON FAR

ID	X (m)	x Y (m)	x Multip lier	x Count = (nos)	Area (sqm)
A. COVERED AREA					
CN01	2.150	0.630	1.0	1 =	1.35
				=	
TOTAL AREA "A"					1.35

REFUGE 16,24 FLOOR CIRCULATION SERVICE FAR (15%)

ID	X (m)	x Y (m)	x Multip lier	x Count = (nos)	Area (sqm)
A. COVERED AREA					
CS01	4.190	6.870	1.0	1 =	28.79
CS02	5.040	3.700	1.0	1 =	18.65
CS03	5.040	2.125	1.0	1 =	10.71
REFUGE					
CS04	7.440	1.835	1.0	1 =	13.65
CS05	0.505	0.595	0.5	1 =	0.15
CS06	6.935	0.595	1.0	1 =	4.13
CS07	0.695	0.320	1.0	1 =	0.22
CS08	0.595	0.695	0.5	1 =	0.21
CS09	6.240	0.910	0.5	1 =	2.84
TOTAL AREA "A"					79.34
B. AREA SUBTRACTION					
CN01	2.150	0.630	1.0	1 =	1.35
CO01	2.200	2.700	1.0	1 =	5.94
CO02	3.000	0.300	1.0	1 =	0.90
TOTAL AREA "B"					8.19
NET AREA "A-B" REFUGE 16,24 FLOOR CIRCUL					71.15

EVEN REFUGE BALCONY 15% SERVICE AREA

S.NO.	X	Y	MULTIPLIER	COUNTS	AREA
CS10	0.780	0.145	0.67	1	0.08
CR11	0.910	0.210	0.67	1	0.13
15% FAR AREA			(A)		0.20
15% FAR AREA			(B)		71.15
TOTAL AREA			(C)		71.35

REFUGE 16,24 FLOOR BALCONY NON FAR

ID	X (m)	x Y (m)	x Multip lier	x Count = (nos)	Area (sqm)
A. COVERED AREA					
BN01	1.935	0.270	0.5	1 =	0.26
BN02	1.200	1.935	1.0	1 =	2.32
BN03	8.185	1.500	1.0	1 =	12.28
BN04	2.305	0.810	1.0	1 =	1.87
BN05	4.600	1.500	1.0	1 =	6.90
BN06	0.325	0.800	0.5	1 =	0.13
BN07	0.800	1.175	1.0	1 =	0.94
BN08	1.500	1.210	1.0	1 =	1.82
BN09	2.170	1.500	1.0	1 =	3.26
BN10	0.290	0.715	0.5	1 =	0.10
BN11	0.555	0.375	0.5	1 =	0.10
BN12	0.715	0.555	1.0	1 =	0.40
BN13	1.090	0.655	1.0	1 =	0.71
BN14	0.900	0.755	1.0	1 =	0.68
BN15	1.500	4.125	1.0	1 =	6.19
BN16	2.125	0.305	1.0	1 =	0.65
BN17	2.150	1.195	1.0	1 =	2.57
BN18	0.900	2.255	1.0	1 =	2.03
BN19	4.000	1.500	1.0	1 =	6.00
BN20	2.005	0.930	1.0	1 =	1.86
BN21	6.675	1.500	1.0	1 =	10.01
BN22	1.500	10.095	1.0	1 =	15.14
BN23	3.695	1.500	1.0	1 =	5.54
BN24	1.500	3.880	1.0	1 =	5.82
TOTAL AREA "A"					87.58

BALCONY 1/4 FAR AREA TYPICAL FLOOR - EVEN & REFUGE, LOWER PENTHOUSE

S.NO.	X	Y	MULTIPLIER	COUNTS	AREA
BB25	1.32	1.84	0.5	1	1.09
BB30	1.475	1.525	0.5	1	1.12
BB39	1.205	0.295	0.67	1	0.24
BB40	1.13	0.26	0.67	1	0.20
BB41	0.685	0.115	0.67	1	0.05
BB42	0.845	0.4	0.67	1	0.17
BB43	0.92	0.16	0.67	1	0.10
BB44	1.075	0.19	0.67	1	0.14
BB45	0.895	0.15	0.67	1	0.09
BB46	1.115	0.25	0.67	1	0.19
BB47	1.01	0.195	0.67	1	0.13
BB48	0.715	0.125	0.67	1	0.05
BB49	0.735	0.13	0.67	1	0.05
BALCONY FAR			(A)		3.64
BALCONY FAR			(B)		51.20
TOTAL AREA			(C)		54.84
BALCONY DEDUCTIONS					
BC03	1.035	0.145	0.67	1	0.10
BC04	1.195	0.2	0.67	1	0.16
BC05	0.55	0.4	0.67	1	0.15
BC06	1.065	0.22	0.67	1	0.16
BC07	1.29	0.235	0.67	1	0.20
BC08	1.02	0.14	0.67	1	0.10
BALCONY DEDUCTIONS			(D)		0.86
TOTAL BALCONY 1/4 FAR			BH(C-D)/4		13.48

BALCONY NON FAR AREA TYPICAL FLOOR - EVEN & REFUGE

S.NO.	X	Y	MULTIPLIER	COUNTS	AREA
BN25	0.670	0.100	0.67	1	0.04
BALCONY FAR			(A)		0.04
BALCONY FAR			(B)		87.58
TOTAL AREA			(C)		87.63
BALCONY DEDUCTIONS					
BO01	0.48	0.025	0.67	1	0.01
BO02	1.055	0.15	0.67	1	0.11
BALCONY DEDUCTIONS			(D)		0.11
BALCONY DEDUCTIONS			(E)		
TOTAL AREA			(F)		0.11
TOTAL BALCONY NON FAR			G=(C-F)		87.51

REFUGE 16,24 FLOOR BALCONY 1/4 FAR

ID	X (m)	x Y (m)	x Multip lier	x Count = (nos)	Area (sqm)
A. COVERED AREA					
BB01	0.695	0.985	0.5	1 =	0.34
BB02	3.845	0.880	1.0	1 =	3.38
BB03	3.645	0.165	0.5	1 =	0.32
BB04	5.610	0.105	1.0	1 =	1.64
BB05	1.045	1.900	0.5	1 =	0.99
BB06	1.460	1.185	0.5	1 =	0.87
BB07	4.585	1.185	1.0	1 =	5.43
BB08	4.585	0.195	0.5	1 =	0.45
BB09	3.640	1.295	1.0	1 =	0.83
BB10	3.085	0.640	0.5	1 =	0.03
BB11	1.295	3.180	0.5	1 =	2.06
BB12	3.105	0.255	0.5	1 =	0.01
BB13	3.685	2.170	0.5	1 =	0.96
BB14	0.625	4.125	1.0	1 =	2.58
BB15	3.690	0.610	0.5	1 =	0.21
BB16	4.010	0.610	1.0	1 =	2.45
BB17	4.010	0.260	0.5	1 =	0.52
BB18	3.870	1.040	0.5	1 =	0.45
BB19	3.970	1.070	0.5	1 =	0.52
BB20	6.500	1.070	1.0	1 =	6.96
BB21	6.500	0.425	0.5	1 =	1.38
BB22	0.780	0.800	0.5	1 =	0.31
BB23	0.800	9.165	0.5	1 =	3.67
BB24	0.695	8.450	1.0	1 =	5.87
BB26	0.690	0.810	0.5	1 =	0.28
BB27	2.195	1.390	1.0	1 =	3.05
BB28	0.810	2.205	1.0	1 =	1.35
BB29	0.680	0.745	0.5	1 =	0.25
BB31	1.825	0.490	1.0	1 =	0.40
BB32	0.515	0.490	0.5	1 =	0.13
BB33	1.825	0.990	0.5	1 =	0.41
BB34	0.120	6.880	1.0	1 =	0.83
BB35	1.505	0.905	0.5	1 =	0.68
BB36	0.215	2.115	0.5	1 =	0.23
BB37	0.690	1.690	1.0	1 =	1.17
BB38	0.500	0.425	1.0	1 =	0.21
TOTAL AREA "A"					51.20

CLOVE COUNTY, NOIDA

D/W ID	FINISHED FRAME				ROUGH OPENING (MIVAN)				ROUGH OPENING (MASONRY)				MATERIAL		LOCATION	
	WIDTH mm	CILL mm	LINTEL mm	HEIGHT mm	WIDTH mm	CILL mm	LINTEL mm	HEIGHT mm	WIDTH mm	CILL mm	LINTEL mm	HEIGHT mm	FRAME	SHUTTER	BUILDING/ FLOOR	ROOM
DT01	1,250	0	2,700	2,700	1,260	0	2,705	2,755	1,270	0	2,710	2,760	Wooden frame	Flush door 40mm	Typical units	Entrance Lobby
DT02	1,000	0	2,400	2,400	1,010	0	2,405	2,455	1,020	0	2,410	2,460	Wooden frame	Flush door 40mm	Typical units	Bedroom doors for typical units
DT03	900	0	2,700	2,700	910	0	2,705	2,755	920	0	2,710	2,760	Wooden frame	Flush door 40mm	Typical units	Utility room
DT04	900	100	2,700	2,600	910	100	2,705	2,755	920	100	2,710	2,760	Wooden frame	Flush door 40mm	Typical units	Utility room 02
DT05	800	0	2,400	2,400	810	0	2,405	2,455	820	0	2,410	2,460	Wooden frame	Flush door 40mm	Typical units	Toilet
DT06	800	100	2,700	2,600	810	100	2,705	2,755	820	100	2,710	2,760	Wooden frame	Flush door 40mm	Typical units	Staff toilet
DU01	3,920	100	2,700	2,600	3,930	100	2,705	2,755	3,940	100	2,710	2,760	Aluminium frame	Alumshutter + glass	Typical units	Drawing, Dining Room, Family Lounge
DU02	3,300	100	2,700	2,600	3,310	100	2,705	2,755	3,300	100	2,710	2,760	Aluminium frame	Alumshutter + glass	Typical units	Drawing, Dining Room, Family Lounge
DU03	2,545	100	2,700	2,600	2,555	100	2,705	2,755	2,545	100	2,710	2,760	Aluminium frame	Alumshutter + glass	Typical units	Master Bedroom
DU04	2,490	100	2,700	2,600	2,500	100	2,705	2,755	2,490	100	2,710	2,760	Aluminium frame	Alumshutter + glass	Typical units	Bedroom
DU05	2,400	100	2,700	2,600	2,410	100	2,705	2,755	2,400	100	2,710	2,760	Aluminium frame	Alumshutter + glass	Typical units	Bedroom
DU06	2,250	100	2,700	2,600	2,260	100	2,705	2,755	2,250	100	2,710	2,760	Aluminium frame	Alumshutter + glass	Typical units	Bedroom
DU07	2,100	100	2,700	2,600	2,140	100	2,705	2,755	2,120	100	2,710	2,760	Aluminium frame	Alumshutter + glass	Typical units	Drawing, Dining Room, Family Lounge
DU08	1,795	100	2,700	2,600	1,805	100	2,705	2,755	1,795	100	2,710	2,760	Aluminium frame	Alumshutter + glass	Typical units	Master Bedroom
WD1	2,045	1,200	2,700	1,500	2,055	1,195	2,755	1,560	2,065	1,190	2,710	1,520	Aluminium frame	Alumshutter + glass	Typical units	Corridor
WD2	1,550	1,200	2,700	1,500	1,555	1,195	2,755	1,560	1,570	1,190	2,710	1,520	Aluminium frame	Alumshutter + glass	Typical units	Staircase
WD3	1,500	1,200	2,700	1,500	1,505	1,195	2,755	1,560	1,520	1,190	2,710	1,520	Aluminium frame	Alumshutter + glass	Typical units	Corridor
WD4	1,240	1,200	2,700	1,500	1,245	1,195	2,755	1,560	1,260	1,190	2,710	1,520	Aluminium frame	Alumshutter + glass	Typical units	Staircase
WD5	1,190	1,200	2,700	1,500	1,195	1,195	2,755	1,560	1,210	1,190	2,710	1,520	Aluminium frame	Alumshutter + glass	Typical units	Staircase
DW1	1,550	100	2,700	2,600	1,560	100	2,705	2,755	1,570	100	2,710	2,760	Aluminium frame	Alumshutter + glass	Typical units	Utility room
DW2	1,435	100	2,700	2,600	1,445	100	2,705	2,755	1,455	100	2,710	2,760	Aluminium frame	Alumshutter + glass	Typical units	Utility room
VD1	750	600	2,700	2,100	760	595	2,755	2,160	770	590	2,710	2,120	Aluminium frame	Alumshutter + glass	Typical units	Shaft, Toilets

LEGENDS :-
- F.A.R AREA
- COUNTED IN 15 % F.A.R AREA
- NON F.A.R AREA
- COUNTED IN 1/4 F.A.R AREA

SUBMISSION DRAWING

M/S SHRIJA REAL ESTATE SOLUTIONS PVT. LTD.

COUNTY GROUP

PROJECT
PROPOSED GROUP HOUSING FOR
M/S SHRIJA REAL ESTATE SOLUTIONS PVT. LTD.
AT PLOT NO.-GH-02, SECTOR-151, NOIDA, (U.P.)

DATE	PROJECT INCHARGE	CHECKED BY
10.07.2025	AMAR NATH	DAKSHIT BAJAJ
SCALE	DEALT BY	APPROVED BY
A1/1:100	RAVINDER	VINEETA P SINGHANIA

DRAWING TITLE
TOWER-B
REFUGE FLOOR-16&24RD FLOOR

ARCHITECT:
Confluence
NEW DELHI, INDIA

ARCHITECTURE

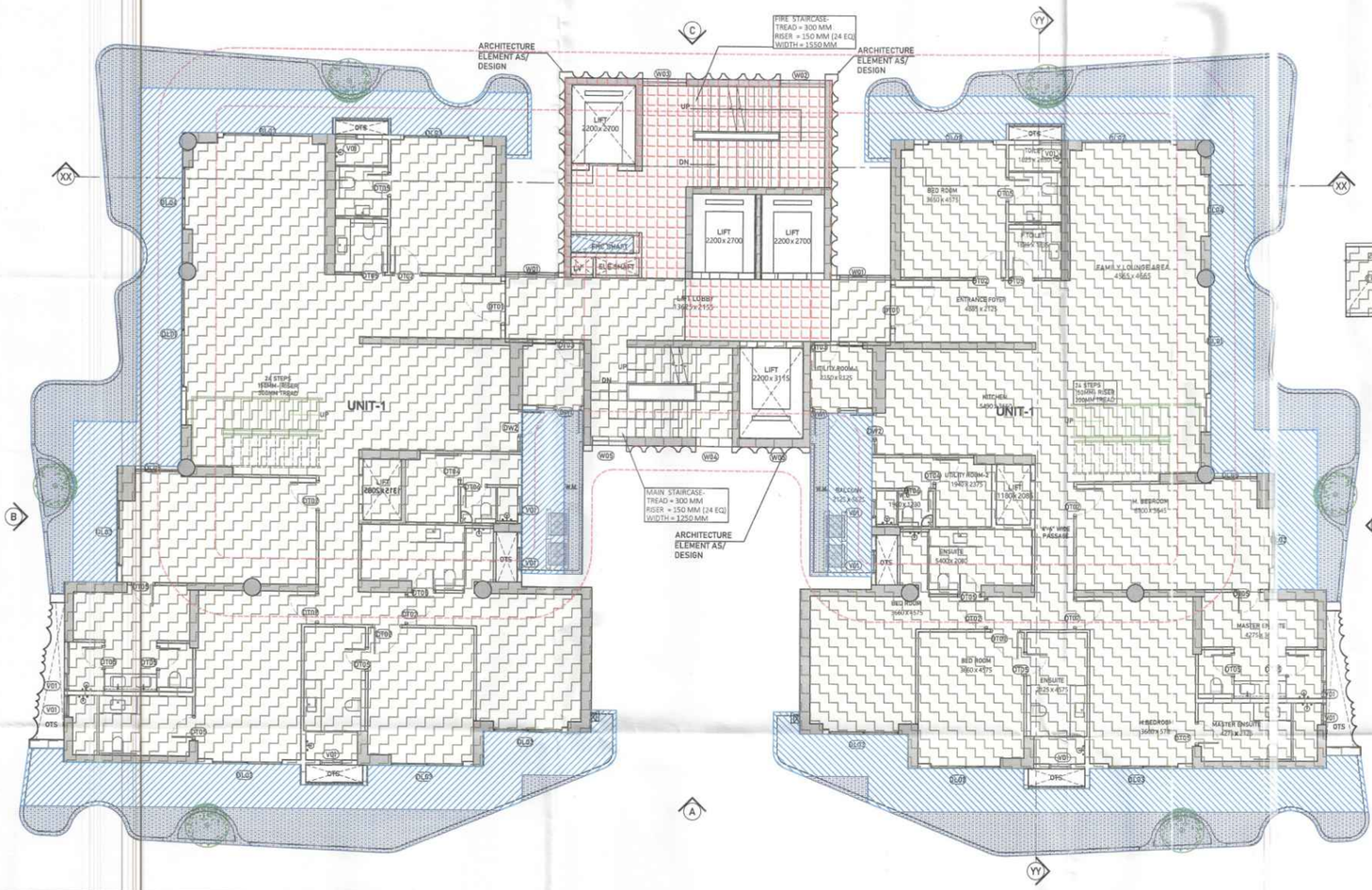
DRAWING NO. S-23 | REVISION R0

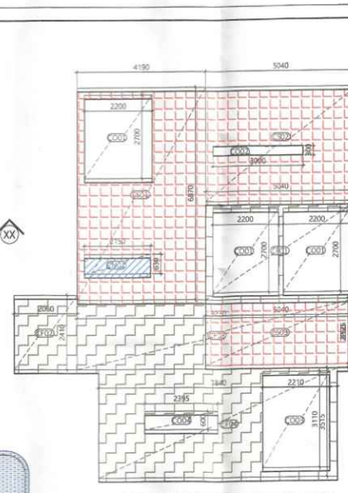
This drawing is a "COPYRIGHT" contents of this drawing or part thereof may not be used or reproduced without the permission of the Architect
OWNER SIGN
ARCHITECT SIGN
DELHI
नोट: 1. भवन उपविधि की निम्नांक से अधिक ... वर्ष की अवधि तक वैध रहेगा अन्य ... एटेचार का घाटे के अधिकार उपलब्ध हो अन्य ... जाने पूर्व पुर्नरीक्षण ... होने की दशा में मानचित्र की वैधता घटते की वैधता तिथि तक ही मानकी जायगी
Plans for proposed Building is as per Bye Laws, Submitted for approval please.
Asstt. Arch.
Architect
भवन प्रस्तावक, दीवाल ... नगर ... नि मन्जूरी, आवास एवं शहरी ... प्रस्तावों की शर्तों के पुनीत पालन ... हेतु बाध्य है।
स्वीकृति
पत्र ... नगर/भ.प्र.क. ... /12655
दिनांक 14-10-2025
देवेश ...
(नोट) दीवारों की अधिकतम मजबूत पर ही आपेक्षा ... समय जिलाधा प्रशासक (आवास) के निर्माण ... अनुसार समय पुस्तिका प्रमाणकर प्रस्तुत करना होगा
भवन के ... से ... मीटर ... Side ... setback ... be heavy penalty ... Encro ... chments ... be demolished ... Please avoid encroachments construct building as per Sanctioned Map.

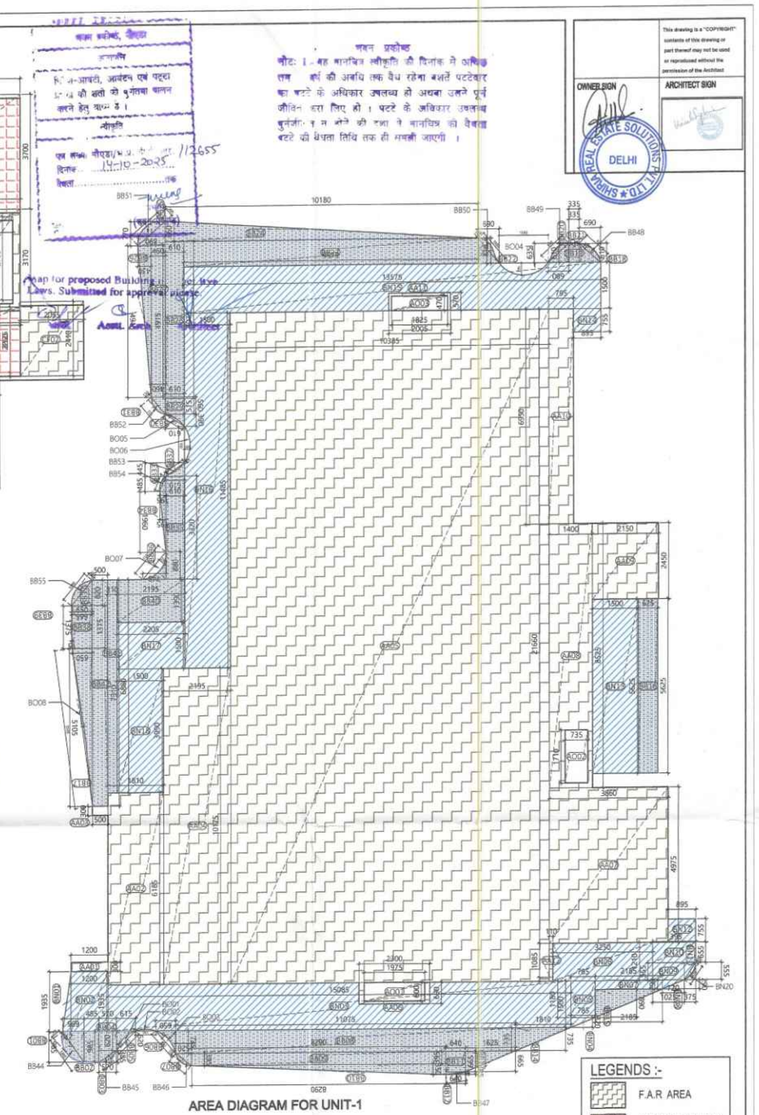
This drawing is a "COPYRIGHT" contents of this drawing or part thereof may not be used or reproduced without the permission of the Architect

OWNER SIGN — SHRIJI REAL ESTATE SOLUTIONS PVT. LTD. * DELHI

ARCHITECT SIGN







LOWER PENTHOUSE FLOOR AREA CALCULATION		AREA (SQ.M.)
FAR AREA	(A)*2	600.92
CIRCULATION FAR AREA	(B)	43.62
BALCONY 1/4 FAR AREA	(C)*2	27.68
TOTAL AREA	D=(A+B+C)	672.22
15% SERVICE AREA	(E)	48.95
NON FAR AREA	(F)	1.35
BALCONY NON FAR AREA	(G)*2	177.26
TOTAL AREA	H=(F+G)	178.61
TOTAL AREA	**J=(D+E+H)**	**900.78**

LOWER PENTHOUSE — UNIT FAR

ID	X (m)	x	Y (m)	x Multip lier	x Count (nos)	=	Area (sqm)
A. COVERED AREA							
AA01	1.200		0.300	1.0	1	=	0.36
AA02	1.810		6.185	1.0	1	=	11.19
AA03	0.500		0.300	1.0	1	=	0.15
AA04	2.195		10.175	1.0	1	=	22.33
AA05	10.385		21.660	1.0	1	=	224.94
AA06	2.300		0.690	1.0	1	=	1.59
AA07	3.860		4.975	1.0	1	=	19.20
AA08	1.400		8.525	1.0	1	=	11.94
AA09	2.150		2.450	1.0	1	=	5.27
AA10	0.795		6.950	1.0	1	=	5.53
AA11	2.005		0.570	1.0	1	=	1.14
AA12	0.110		1.085	1.0	1	=	0.12
TOTAL AREA "A"							303.76
B. AREA SUBTRACTION							
AO01	1.975		0.600	1.0	1	=	1.19
AO02	0.735		1.710	1.0	1	=	1.26
AO03	1.825		0.470	1.0	1	=	0.86
TOTAL AREA "B"							3.30
NET AREA "A-B" LOWER PENTHOUSE							300.46

LOWER PENTHOUSE — CORE FAR

ID	X (m)	x	Y (m)	x Multip lier	x Count (nos)	=	Area (sqm)
A. COVERED AREA							
CF01	5.040		3.170	1.0	1	=	15.98
CF02	2.060		2.410	1.0	2	=	9.93
CF03	9.230		2.250	1.0	1	=	20.77
CF04	7.840		3.515	1.0	1	=	27.56
TOTAL AREA "A"							74.23
B. AREA SUBTRACTION							
CO01	2.200		2.700	1.0	2	=	11.88
CO03	2.210		3.110	1.0	1	=	6.87
CO04	2.300		0.500	1.0	1	=	1.15
CS03	5.040		2.125	1.0	1	=	10.71
TOTAL AREA "B"							30.61
NET AREA "A-B" LOWER PENTHOUSE							43.62

LOWER PENTHOUSE — CORE NON FAR

ID	X (m)	x	Y (m)	x Multip lier	x Count (nos)	=	Area (sqm)
A. COVERED AREA							
CND1	2.150		0.630	1.0	1	=	1.35
TOTAL AREA "A"							1.35

LOWER PENTHOUSE — CORE SERVICE FAR (15%)

ID	X (m)	x	Y (m)	x Multip lier	x Count (nos)	=	Area (sqm)
A. COVERED AREA							
CS01	4.190		6.870	1.0	1	=	28.79
CS02	5.040		3.700	1.0	1	=	18.65
CS03	5.040		2.125	1.0	1	=	10.71
TOTAL AREA "A"							58.14
B. AREA SUBTRACTION							
CN01	2.150		0.630	1.0	1	=	1.35
CO01	2.200		2.700	1.0	1	=	5.94
CO02	3.000		0.300	1.0	1	=	0.90
TOTAL AREA "B"							8.19
NET AREA "A-B" LOWER PENTHOUSE, CORE SE							49.95

LOWER PENTHOUSE — CORE 1/4 FAR AREA

ID	X (m)	x	Y (m)	x Multip lier	x Count (nos)	=	Area (sqm)
A. COVERED AREA							
BB01	0.695		0.985	0.5	1	=	0.34
BB02	0.485		0.985	1.0	1	=	0.48
BB03	0.385		0.570	0.5	1	=	0.11
BB04	0.570		0.620	1.0	1	=	0.35
BB05	0.620		0.615	0.5	1	=	0.19
BB06	0.650		0.735	0.5	1	=	0.24
BB07	0.520		0.395	0.5	1	=	0.10
BB08	11.075		0.735	1.0	1	=	8.14
BB09	8.290		0.395	1.0	1	=	3.27
BB10	8.290		0.350	0.5	1	=	1.45
BB11	0.640		0.665	1.0	1	=	0.43
BB12	0.085		0.840	0.5	1	=	0.03
BB13	0.665		1.625	0.5	1	=	0.54
BB14	0.735		1.810	0.5	1	=	0.67
BB15	0.890		2.185	0.5	1	=	0.97
BB16	0.625		5.625	1.0	1	=	3.52
BB17	0.650		5.105	0.5	1	=	1.66
BB18	0.690		0.610	0.5	1	=	0.21
BB19	0.335		0.610	1.0	1	=	0.20
BB20	0.635		0.680	0.5	1	=	0.22
BB21	0.335		0.020	0.5	1	=	0.00
BB22	0.690		0.825	0.5	1	=	0.28
BB23	9.575		0.830	1.0	1	=	7.95
BB24	10.180		0.660	0.5	1	=	3.36
BB25	0.770		0.890	0.5	1	=	0.34
BB26	0.430		4.915	0.5	1	=	1.06
BB27	0.460		4.915	1.0	1	=	2.26
BB28	0.610		5.075	1.0	1	=	3.10
BB29	0.610		0.515	1.0	1	=	0.31
BB30	0.610		0.390	0.5	1	=	0.12
BB31	0.460		0.560	0.5	1	=	0.13
BB32	0.445		0.610	0.5	1	=	0.14
BB33	0.485		0.195	0.5	1	=	0.05
BB34	0.195		1.960	0.5	1	=	0.19
BB35	0.610		3.320	1.0	1	=	2.03
BB36	0.880		0.745	0.5	1	=	0.33
BB37	0.820		0.665	0.5	1	=	0.27
BB38	0.650		1.375	1.0	1	=	0.89
BB39	0.015		1.375	0.5	1	=	0.01
BB40	2.195		1.385	1.0	1	=	3.04
BB41	0.310		6.880	1.0	1	=	2.13
BB42	0.500		7.310	1.0	1	=	3.66
TOTAL AREA "A"							54.76

BALCONY 1/4 FAR AREA TYPICAL FLOOR - EVEN & REFUGE, LOWER PENTHOUSE

ID	X (m)	x	Y (m)	x Multip lier	x Count (nos)	=	Area (sqm)
A. COVERED AREA							
BN01	1.935		0.270	0.5	1	=	0.26
BN02	1.200		1.935	1.0	1	=	2.32
BN03	15.085		1.500	1.0	1	=	22.63
BN04	0.320		0.785	0.5	1	=	0.13
BN05	0.785		1.180	1.0	1	=	0.93
BN06	3.250		1.210	1.0	1	=	3.93
BN07	2.185		0.290	1.0	1	=	0.63
BN08	0.290		0.720	0.5	1	=	0.10
BN09	1.025		0.555	1.0	1	=	0.57
BN10	1.395		0.655	1.0	1	=	0.91
BN11	0.555		0.375	0.5	1	=	0.10
BN12	0.895		0.755	1.0	1	=	0.68
BN13	1.500		5.625	1.0	1	=	8.44
BN14	0.895		0.755	1.0	1	=	0.68
BN15	13.575		1.500	1.0	1	=	20.36
BN16	1.500		11.595	1.0	1	=	17.39
BN17	2.195		1.500	1.0	1	=	3.29
BN18	1.500		3.880	1.0	1	=	5.82
TOTAL AREA "A"							89.18

BALCONY 1/4 FAR AREA TYPICAL FLOOR - ODD & REFUGE, LOWER PENTHOUSE

S.NO.	X	Y	MULTIPLIER	COUNTS	AREA
BB44	1.200	0.295	0.67	1	0.24
BB45	0.695	0.115	0.67	1	0.05
BB46	0.810	0.120	0.67	1	0.05
BB47	0.810	0.035	0.67	1	0.01
BB48	0.810	0.160	0.67	1	0.10
BB49	0.810	0.155	0.67	1	0.10
BB50	1.200	0.170	0.67	1	0.12
BB51	1.110	0.280	0.67	1	0.22
BB52	0.710	0.130	0.67	1	0.06
BB53	2.010	0.045	0.67	1	0.02
BB54	2.010	0.065	0.67	1	0.02
BB55	1.010	0.210	0.67	1	0.15
BALCONY AREA			(A)		1.15
BALCONY AREA			(B)		54.76
TOTAL AREA			(C)		55.91
BALCONY DEDUCTIONS					
BO01	0.8	0.1	0.67	1	0.06
BO03	2.1	0.135	0.67	1	0.09
BO05	0.7	0.07	0.67	1	0.03
BO07	1.1	0.25	0.67	1	0.19
BO08	0.1	0.09	0.67	1	0.17
BALCONY DEDUCTIONS			(D)		0.55
BALCONY DEDUCTIONS			(E)		
TOTAL AREA			(F)		0.55
TOTAL BALCONY 1/4 FAR			Qty(C-F)/4		13.84

BALCONY NON FAR AREA TYPICAL FLOOR - ODD & REFUGE, LOWER PENTHOUSE

S.NO.	X	Y	MULTIPLIER	COUNTS	AREA
BN20	2.110	0.100	0.67	1	0.04
BALCONY AREA			(A)		0.04
BALCONY AREA			(B)		89.18
TOTAL AREA			(C)		89.22
BALCONY DEDUCTIONS					
BO02	0.495	0.055	0.67	1	0.02
BO04	1.010	0.395	0.67	1	0.42
BO06	1.110	0.185	0.67	1	0.15
BALCONY DEDUCTIONS			(D)		0.59
BALCONY DEDUCTIONS			(E)		
TOTAL AREA			(F)		0.59
TOTAL BALCONY 1/4 FAR			Qty(C-F)		88.63

CLOVE COUNTY, NOIDA

D/W ID	FINISHED FRAME WIDTH	FINISHED FRAME CILL	FINISHED FRAME LINTEL	FINISHED FRAME HEIGHT	ROUGH OPENING (MIVAN) WIDTH	ROUGH OPENING (MIVAN) CILL	ROUGH OPENING (MIVAN) LINTEL	ROUGH OPENING (MIVAN) HEIGHT	ROUGH OPENING (MASONRY) WIDTH	ROUGH OPENING (MASONRY) CILL	ROUGH OPENING (MASONRY) LINTEL	ROUGH OPENING (MASONRY) HEIGHT	MATERIAL FRAME	MATERIAL SHUTTER	LOCATION BUILDING/ FLOOR	LOCATION ROOM
	mm	mm	mm	mm	mm	mm	mm	mm	mm	mm	mm	mm				
DT01	1,250	0	2,700	2,700	1,280	0	2,705	2,755	1,270	0	2,710	2,760	Wooden frame	Flush door 40mm	Typical units	Entrance Lobby
DT02	1,000	0	2,400	2,400	1,010	0	2,405	2,455	1,020	0	2,410	2,460	Wooden frame	Flush door 40mm	Typical units	Bedroom doors for typical units
DT03	900	0	2,700	2,700	910	0	2,705	2,755	920	0	2,710	2,760	Wooden frame	Flush door 40mm	Typical units	Utility room
DT04	900	100	2,700	2,600	910	100	2,705	2,755	920	100	2,710	2,760	Wooden frame	Flush door 40mm	Typical units	Utility room 02
DT05	800	0	2,400	2,400	810	0	2,405	2,455	820	0	2,410	2,460	Wooden frame	Flush door 40mm	Typical units	Toilet
DT06	800	100	2,700	2,600	810	100	2,705	2,755	820	100	2,710	2,760	Wooden frame	Flush door 40mm	Typical units	Staff Toilet
DL01	3,900	100	2,700	2,600	3,930	100	2,705	2,755	3,940	100	2,710	2,760	Aluminium frame	Alumshutter + glass	Typical units	Drawing, Dining Room, Family Lounge
DL02	3,300	100	2,700	2,600	3,310	100	2,705	2,755	3,300	100	2,710	2,760	Aluminium frame	Alumshutter + glass	Typical units	Drawing, Dining Room, Family Lounge
DL03	2,400	100	2,700	2,600	2,410	100	2,705	2,755	2,400	100	2,710	2,760	Aluminium frame	Alumshutter + glass	Typical units	Bedroom
DL04	2,130	100	2,700	2,600	2,140	100	2,705	2,755	2,120	100	2,710	2,760	Aluminium frame	Alumshutter + glass	Typical units	Drawing, Dining Room, Family Lounge
DL05	1,795	100	2,700	2,600	1,805	100	2,705	2,755	1,795	100	2,710	2,760	Aluminium frame	Alumshutter + glass	Typical units	Master bedroom
W01	2,045	1,200	2,700	1,500	2,055	1,195	2,755	1,560	2,065	1,190	2,710	1,520	Aluminium frame	Alumshutter + glass	Typical units	Corridor
W02	1,550	1,200	2,700	1,500	1,555	1,195	2,755	1,560	1,570	1,190	2,710	1,520	Aluminium frame	Alumshutter + glass	Typical units	Staircase
W03	1,500	1,200	2,700	1,500	1,505	1,195	2,755	1,560	1,520	1,190	2,710	1,520	Aluminium frame	Alumshutter + glass	Typical units	Corridor
W04	1,240	1,200	2,700	1,500	1,245	1,195	2,755	1,560	1,260	1,190	2,710	1,520	Aluminium frame	Alumshutter + glass	Typical units	Staircase
W05	1,190	1,200	2,700	1,500	1,195	1,195	2,755	1,560	1,210	1,190	2,710	1,520	Aluminium frame	Alumshutter + glass	Typical units	Staircase
DW1	1,550	100	2,700	2,600	1,560	100	2,705	2,755	1,570	100	2,710	2,760	Aluminium frame	Alumshutter + glass	Typical units	Utility room
DW2	1,435	100	2,700	2,600	1,445	100	2,705	2,755	1,455	100	2,710	2,760	Aluminium frame	Alumshutter + glass	Typical units	Utility room
VD1	750	600	2,700	2,100	760	595	2,755	2,160	770	590	2,710	2,120	Aluminium frame	Alumshutter + glass	Typical units	Shaft, Toilets

Door tags:
DA aluminum door
DH shaft door, however if classified by material, it can also be DT or DM

LEGENDS :-
- F.A.R AREA
- COUNTED IN 15 % F.A.R AREA
- NON F.A.R AREA
- COUNTED IN 1/4 F.A.R AREA

SUBMISSION DRAWING



M/S SHRIJI REAL ESTATE SOLUTIONS PVT. LTD.

COUNTY GROUP

PROJECT
PROPOSED GROUP HOUSING FOR M/S SHRIJI REAL ESTATE SOLUTIONS PVT. LTD. AT PLOT NO.-GH-02, SECTOR-15/1, NOIDA, (U.P.)

DATE	PROJECT INCHARGE	CHECKED BY
10.07.2025	AMAR NATH	DAKSHIT BAJAJ
SCALE	DEALT BY	APPROVED BY
A1/1:100	RAVINDER	VINEETA P BINGHANIA

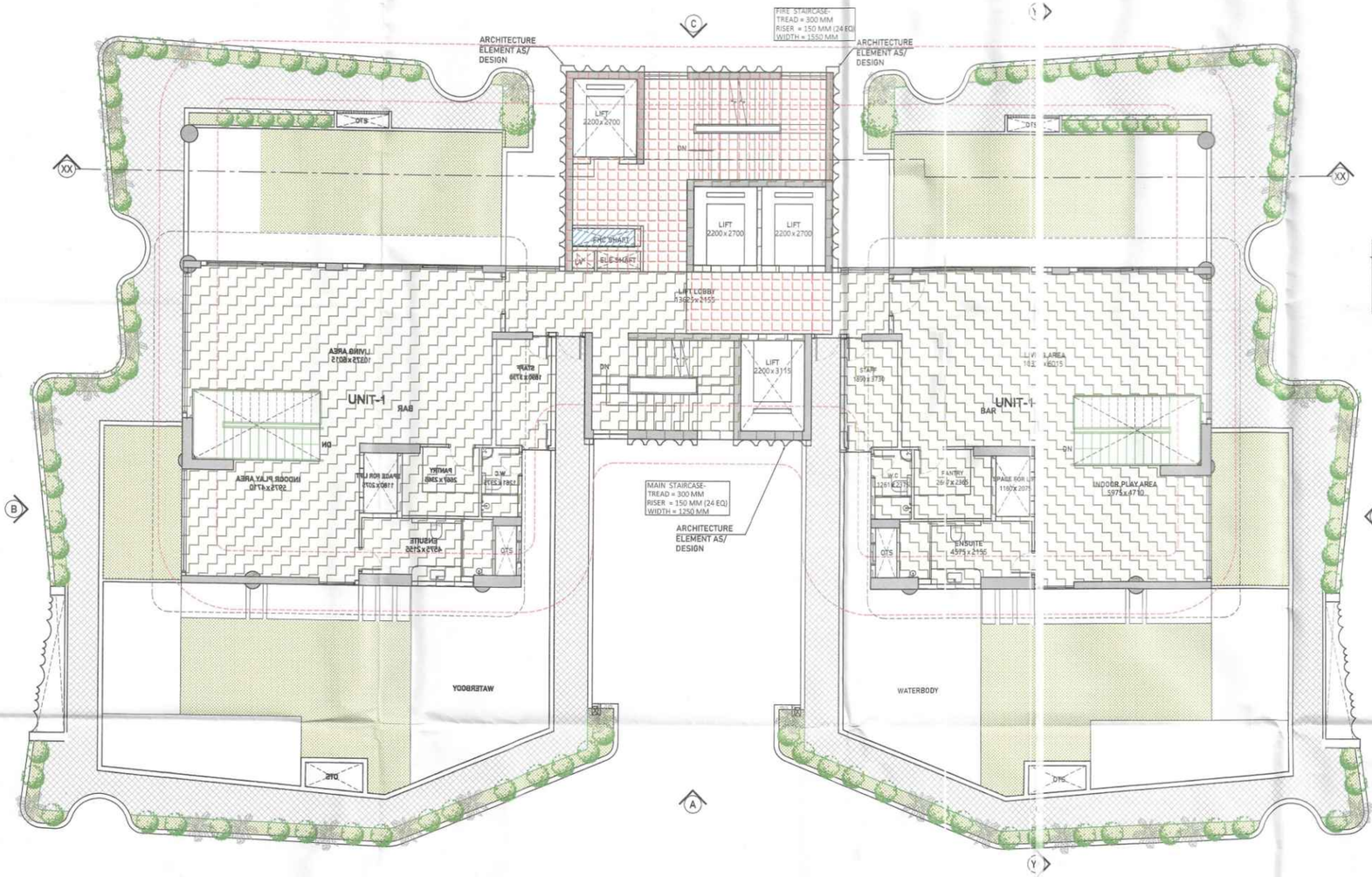
DRAWING TITLE
TOWER-B
LOWER PENTHOUSE

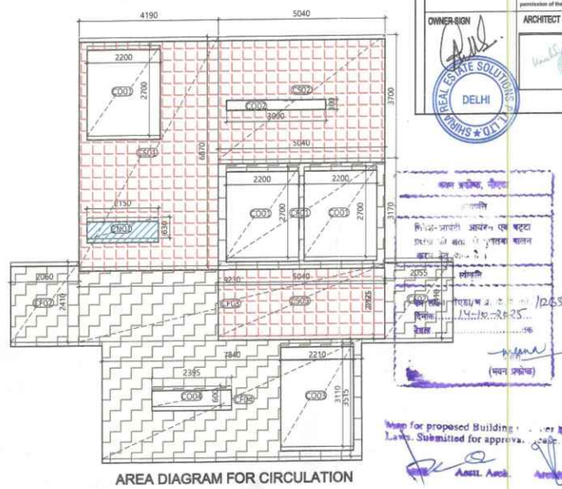
ARCHITECT:
Confluence
NEW DELHI , INDIA

ARCHITECTURE

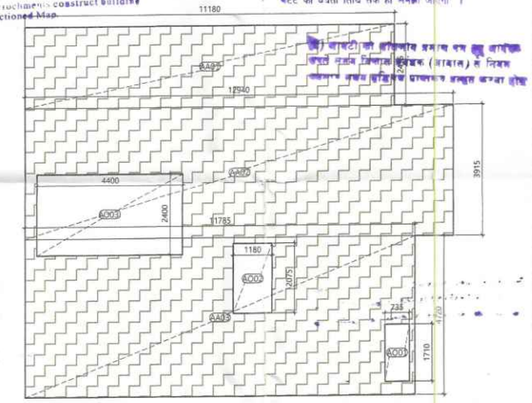
DRAWING NO.
B-24

REVISION
R0





AREA DIAGRAM FOR CIRCULATION



AREA DIAGRAM FOR UNIT-1

UPPER PENTHOUSE FLOOR AREA CALCULATION		AREA (SQ.M.)
FAR AREA	(A)*2	238.04
CIRCULATION FAR AREA	(B)	43.33
TOTAL AREA	C=(A+B)	281.37
15% SERVICE AREA	(D)	49.95
NON FAR AREA	(E)	1.35
TOTAL AREA	**F=(C+D+E)**	**332.67**

UPPER PENTHOUSE UNIT FAR

ID	X (m)	x	Y (m)	x Multiplier	x Count (nos)	=	Area (sqm)
A. COVERED AREA							
AA01	11.180		2.415	1.0	1	=	27.00
AA02	12.940		3.915	1.0	1	=	50.66
AA03	11.785		4.720	1.0	1	=	55.63
						=	
TOTAL AREA "A"							133.29
B. AREA SUBTRACTION							
AO01	0.735		1.710	1.0	1	=	1.26
AO02	1.180		2.075	1.0	1	=	2.45
AO03	4.400		2.400	1.0	1	=	10.56
						=	
TOTAL AREA "B"							14.27
NET AREA "A-B" UPPER PENTHOUSE, UNIT FAR							119.02

UPPER PENTHOUSE CORE FAR

ID	X (m)	x	Y (m)	x Multiplier	x Count (nos)	=	Area (sqm)
A. COVERED AREA							
CF01	5.040		3.170	1.0	1	=	15.98
CF02	2.060		2.410	1.0	2	=	9.93
CF03	9.230		2.250	1.0	1	=	20.77
CF04	7.840		3.515	1.0	1	=	27.56
TOTAL AREA "A"							74.23
B. AREA SUBTRACTION							
CO01	2.200		2.700	1.0	2	=	11.88
CO03	2.210		3.110	1.0	1	=	6.87
CO04	2.400		0.600	1.0	1	=	1.44
CS03	5.040		2.125	1.0	1	=	10.71
TOTAL AREA "B"							30.90
NET AREA "A-B" UPPER PENTHOUSE, CORE FA							43.33

UPPER PENTHOUSE CORE SERVICE FAR (15%)

ID	X (m)	x	Y (m)	x Multiplier	x Count (nos)	=	Area (sqm)
A. COVERED AREA							
CS01	4.190		6.870	1.0	1	=	28.79
CS02	5.040		3.700	1.0	1	=	18.65
CS03	5.040		2.125	1.0	1	=	10.71
						=	
TOTAL AREA "A"							58.14
B. AREA SUBTRACTION							
CN01	2.150		0.630	1.0	1	=	1.35
CO01	2.200		2.700	1.0	1	=	5.94
CO02	3.000		0.300	1.0	1	=	0.90
TOTAL AREA "B"							8.19
NET AREA "A-B" UPPER PENTHOUSE, CORE SE							49.95

UPPER PENTHOUSE CORE NON FAR

ID	X (m)	x	Y (m)	x Multiplier	x Count (nos)	=	Area (sqm)
A. COVERED AREA							
CN01	2.150		0.63	1.0	1	=	1.35
						=	
TOTAL AREA "A"							1.35

LEGENDS :-

- F.A.R AREA
- COUNTED IN 15 % F.A.R AREA
- NON F.A.R AREA
- COUNTED IN 1/4 F.A.R AREA

This drawing is a "COPYRIGHT" contents of this drawing or part thereof may not be used or reproduced without the permission of the Architect

OWNER SIGN

ARCHITECT SIGN

REAL ESTATE SOLUTIONS PVT. LTD. DELHI

Map for proposed Building ... per Bye Laws. Submitted for approva... Asstt. Asstt. Architect

भवन प्रस्ताव

नोट: 1. यह मानचित्र स्वीकृति की दिनांक से अग्रिम तीन वर्ष की अवधि तक वैध रहेगा अतः पटटेदार यह कार्य के अधिकार उपलब्ध हो अथवा उसने पूर्ण जीवन ... लिए हो। पटटे के अधिकार उपलब्ध कुनैजा ... लेने की दशा में मानचित्र को वैधता पटटे की वैधता तिथि तक ही समझी जायगी।

SUBMISSION DRAWING

CLIENT

M/S SHRIJA REAL ESTATE SOLUTIONS PVT. LTD.

COUNTY GROUP

PROJECT

PROPOSED GROUP HOUSING FOR M/S SHRIJA REAL ESTATE SOLUTIONS PVT. LTD. AT PLOT NO.-GH-02, SECTOR-151, NOIDA, (U.P.)

DATE	PROJECT INCHARGE	CHECKED BY
10.07.2020	AMAR NATH	DAKSHIT BAJAJ
SCALE	DEALT BY	APPROVED BY
A1(1:100)	RAVINDER	VINEETA P SINGHANIA

DRAWING TITLE

TOWER-B
UPPERPENTHOUSE

ARCHITECT:

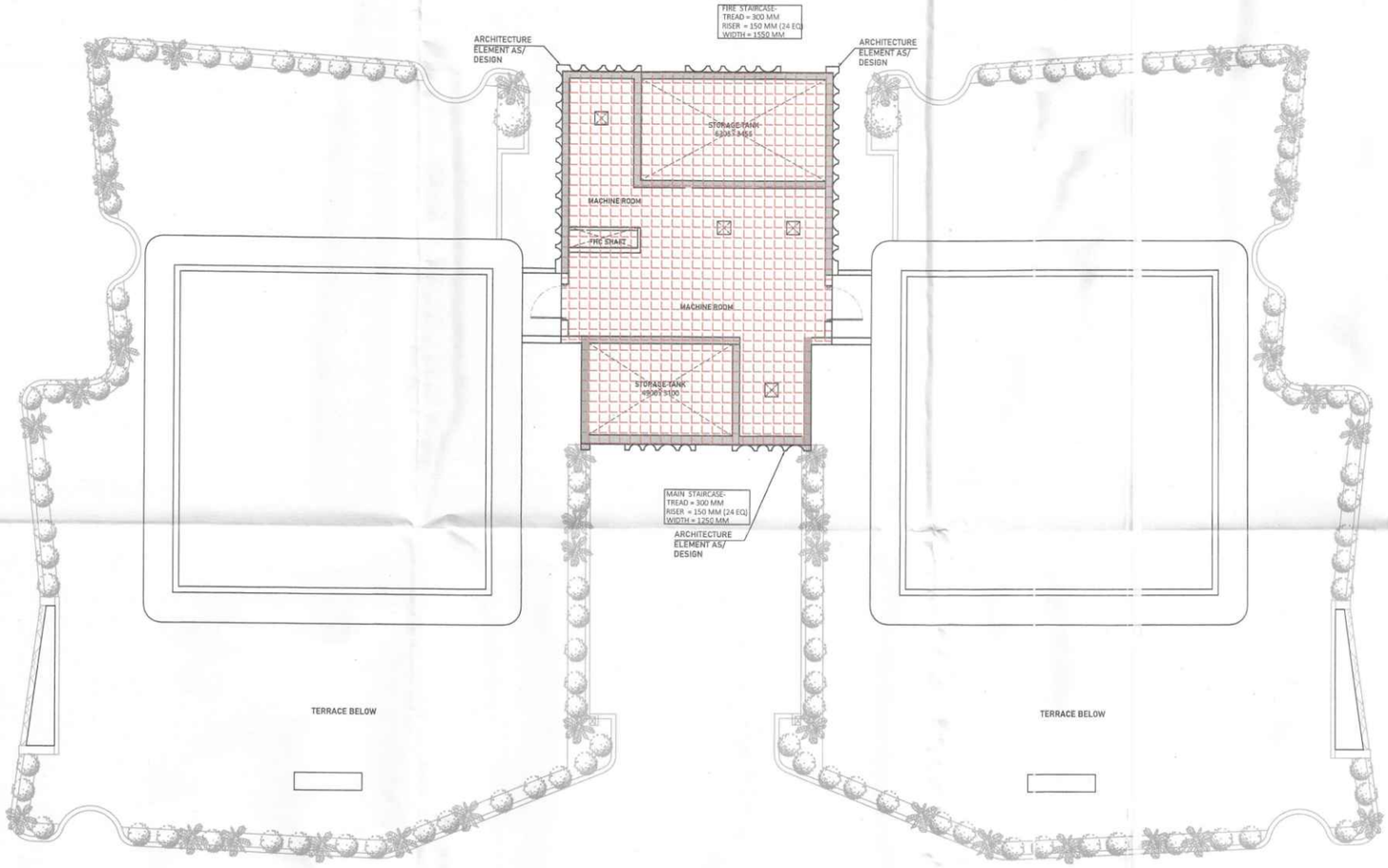
Confluence
NEW DELHI , INDIA

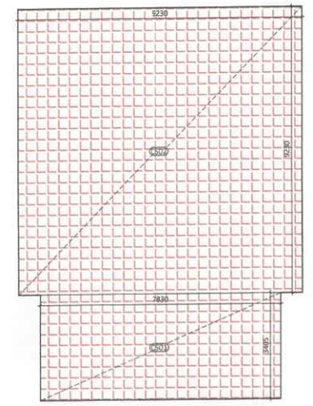
F - 1, FIRST FLOOR, BIRA CORPORATE SUITES, ...

ARCHITECTURE

DRAWING NO. B-26

REVISION R0





AREA DIAGRAM FOR MACHINE ROOM

MACHINE ROOM FLOOR AREA CALCULATION		AREA (SQ.M.)
15% SERVICE AREA	(A)	111.85
TOTAL AREA	(A)	111.85

MACHINE ROOM	15% SERVICE FAR					
ID	X (m)	x Y (m)	x Multiplier	x Count (nos)	=	Area (sqm)
A. COVERED AREA						
CS01	7.830	3.405	1.0	1	=	26.66
CS02	9.230	9.230	1.0	1	=	85.19
					=	
TOTAL AREA "A"						111.85

LEGENDS :-
- F.A.R AREA
- COUNTED IN 15 % F.A.R AREA
- NON F.A.R AREA
- COUNTED IN 1/4 F.A.R AREA

OWNER SIGN

ARCHITECT SIGN

This drawing is a "COPYRIGHT" contents of this drawing or part thereof may not be used or reproduced without the permission of the Architect

REAL ESTATE SOLUTIONS PVT. LTD. DELHI

Asstt. Arch

Architect

SUBMISSION DRAWING

SKETCH-

CLIENT-

M/S SHRIJA REAL ESTATE SOLUTIONS PVT. LTD.

COUNTY GROUP

PROJECT-

PROPOSED GROUP HOUSING FOR M/S SHRIJA REAL ESTATE SOLUTIONS PVT. LTD. AT PLOT NO.-GH-02, SECTOR-151, NOIDA, (U.P.)

DATE	PROJECT INCHARGE	CHECKED BY
10.07.2023	AMAR NATH	DAKSHIT BAJAJ
SCALE	DEALT BY	APPROVED BY
A1/1-100	RAVINDER	VINEETA P SINGHANIA

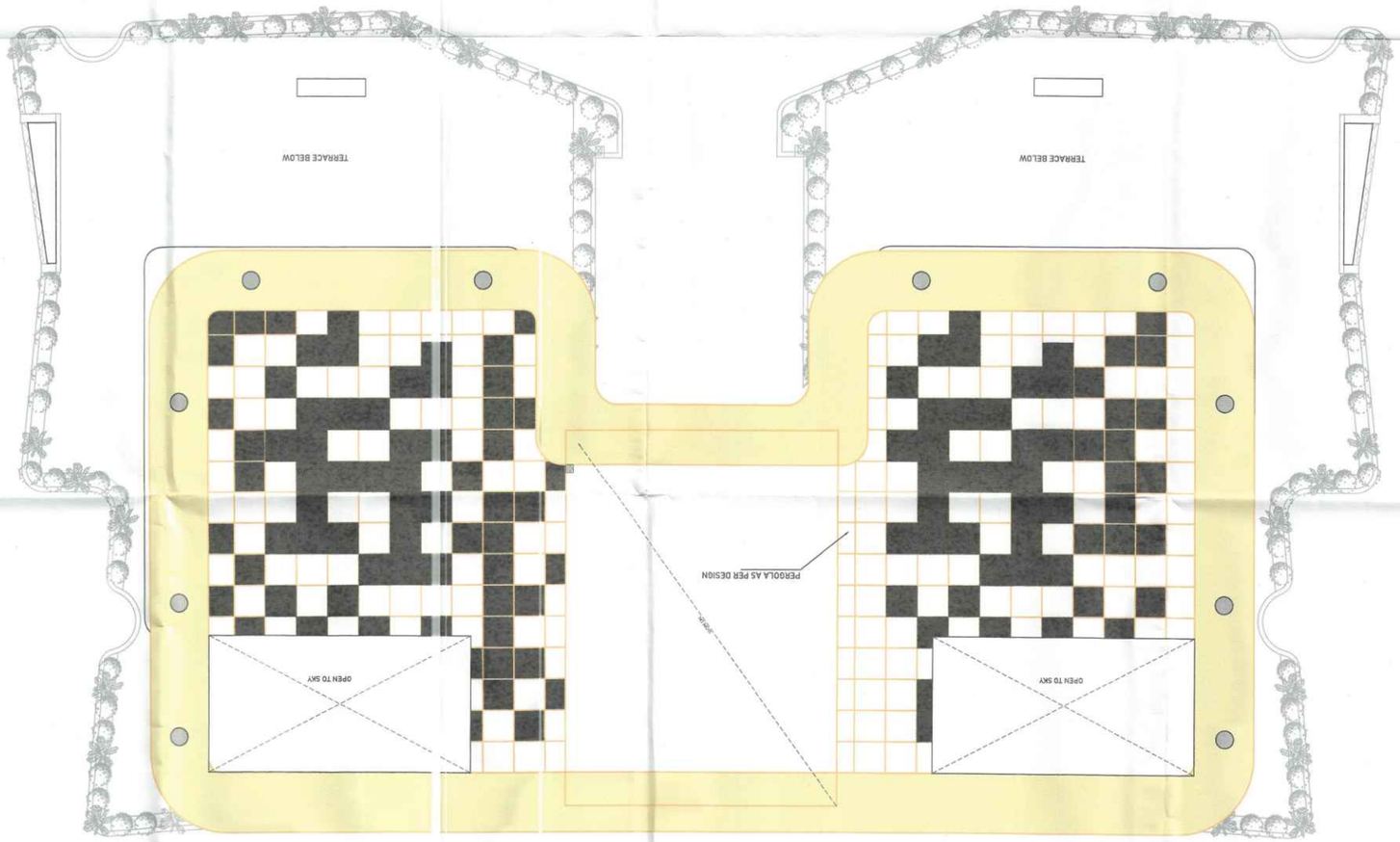
DRAWING TITLE
TOWER-B
TERRACE & MACHINE ROOM PLAN

ARCHITECT:
Confluence
NEW DELHI , INDIA

ARCHITECTURE

DRAWING NO.
S-26

REVISION
R0



ARCHITECTURE

Confluence
NEW DELHI, INDIA

ARCHITECT:

DRAWING TITLE
TOWER-B
ROOF LVL PLAN

DATE	PROJECT ROHANSE	CHECKED BY
10.07.2020	AKAS VATH	DAKSHIT BAJAJ
SCALE	DRAFT BY	APPROVED BY
A1=1:100	RAVINDER	VINEETA P SHUKHWAL

DRAWING NO. B-07 | REVISION R0

SUBMISSION DRAWING

M/S SHRIJA REAL ESTATE SOLUTIONS PVT. LTD.

PROJECT
PROPOSED GROUP HOUSING FOR
M/S SHRIJA REAL ESTATE SOLUTIONS PVT. LTD
AT PLOT NO.-GH-02, SECTOR-151, NOIDA. (U.P.)

LEGENDS :-

F.A.R. AREA	
COUNTED IN 15 % F.A.R AREA	
NON F.A.R AREA	
COUNTED IN 1/4 F.A.R AREA	

This drawing is a COPYRIGHT contents of this drawing or parts thereof may not be used or reproduced without the permission of the Architect

OWNER SIGN

ARCHITECT SIGN

SHRIJA REAL ESTATE SOLUTIONS PVT. LTD. DELHI

This drawing is a "COPYRIGHT" contents of this drawing or part thereof may not be used or reproduced without the permission of the Architect

OWNER SIGN

ARCHITECT SIGN

नोएडा प्राधिकरण, नोएडा
भवन एवं पादप
भवन प्रस्ताव
स्वीकृति
पत्र सं. ... /एडा/भ ...
दिनांक 14-10-2025 / 12655
हेतु...
(भवन प्रस्ताव)

Map for proposed Building as per Bye Laws. Submitted for approval please.

Asstt. Arch. Architect

अथवा से अधिक तल वाले भवन हेतु भू अतिरिक्त ... भवनों पर ... आवेदनपत्र ... है तथा अतिरिक्त अतिक्रमण की तोड़ने की जा सकता है । अतः स्वीकृत मानचित्र के अनुसार ही निर्माण करें, अति- क्रमण ... करें ।

Front Open on front, Rear & Side encroachment are liable heavy penalties. Encroached area could be demolished also Please avoid encroachment & construct building as per Sanctioned Map.

भवन प्रस्ताव

नोट: 1. यह सशर्त स्वीकृति की तिथि से अधिक तल - वर्ष की अवधि तक वैध रहेगा अग्नि पटरोधार का- घटने के अभिकार उपलब्ध हो अथवा उसके पूर्व वीकृत करा लिए हो । घटने के अतिरिक्त उपलब्ध पूर्णतोजित न होने की दशा में भवनपूर्ण ... वैधता ... तिथि तक ही समझी जाएगी ।

(5) पार्किंग को अनिवार्यतः प्रयोग में लाया जाये पार्किंग करते समय विकास प्राधिकरण (पार्किंग) के नियम ... प्रयोग किया जाना ...

ELEVATION A
SCALE: 1:

ELEVATION B
SCALE: 1:

SUBMISSION DRAWING

KEYPLAN:

CLIENT:
M/S SHRIJA REAL ESTATE SOLUTIONS PVT. LTD.

COUNTY GROUP

PROJECT:
PROPOSED GROUP HOUSING FOR
M/S SHRIJA REAL ESTATE SOLUTIONS PVT. LTD.
AT PLOT NO.-GH-02, SECTOR-151, NOIDA, (U.P.)

DATE	PROJECT INCHARGE	CHECKED BY
10.07.2025	AMAR NATH	DAKSHIT BAJAJ
SCALE	DEALT BY	APPROVED BY
A1/1:100	RAVINDER	VINEETA P SINGHANIA

DRAWING TITLE
TOWER-B
ELEVATION A&B

ARCHITECT:
Confluence
NEW DELHI , INDIA

F - 1, FIRST FLOOR, MIRA CORPORATE SUITES,
Sector of 153C
N.D. - 96, INDIA
architecture urban design hospitality interiors

ARCHITECTURE

DRAWING NO.
S-28

VERSION
R0



ELEVATION C
SCALE: 1:

ELEVATION D
SCALE: 1:

This drawing is a "COPYRIGHT" contents of this drawing or part thereof may not be used or reproduced without the permission of the Architect

OWNER SIGN

ARCHITECT SIGN

Map for proposed Building is as per bye Laws, Submitted for approval please.

Asstt. Arch. Architect

Note: 1. This sanction is valid for a period of 1 year from the date of issue. 2. Applicant is responsible for obtaining all other clearances as required under various Acts, Rules, Regulations, Bye-laws, Orders, Notifications etc. before starting development work. 3. Development charges, labour cess, security deposit, fire charges, water charges, sewer charges, etc. as applicable shall be paid by the applicant. 4. Rain water harvesting shall be done as per rules. 5. Applicant shall make adequate arrangements for safety of workers and general public during construction. 6. Applicant shall not violate any of the conditions mentioned in the sanction letter. 7. Any misrepresentation or suppression of facts shall render this sanction void.

SUBMISSION DRAWING

KEY PLAN:

CLIENT:
M/S SHRIJA REAL ESTATE SOLUTIONS PVT. LTD.

COUNTY GROUP

PROJECT:
PROPOSED GROUP HOUSING FOR
M/S SHRIJA REAL ESTATE SOLUTIONS PVT. LTD.
AT PLOT NO.-GH-02, SECTOR-151, NOIDA, (U.P.)

DATE	PROJECT INCHARGE	CHECKED BY
10.07.2020	AMAR NATH	DAKSHIT BAJAJ
SCALE	DEALT BY	APPROVED BY
A1/1:100	RAVINDER	VINEETA P SINGHANIA

DRAWING TITLE:
TOWER-B
ELEVATION C&D

ARCHITECT:
Confluence
NEW DELHI , INDIA

ARCHITECTURE

DRAWING NO.
S-29


REVISION
R0

This drawing is a "COPYRIGHT" contents of this drawing or part thereof may not be used or reproduced without the permission of the Architect


OWNER SIGN

ARCHITECT SIGN

SHRIJA REAL ESTATE SOLUTIONS PVT. LTD. DELHI



01 SECTION XX
SCALE: 1:



02 SECTION YY
SCALE: 1:

भवन प्रस्ताव, गौतम...
...स्वीकृति
...Nov-2025...
(भवन प्रस्ताव)

Note for proposed Building is as per Bye Laws, Submitted for approval please.

Asstt. Asstt. Arch. Architect

...Encroachment upto mtr. R & L Side ...waste heavy penalties Encro ...should be demolished also Please avoide encroachment construct building as per Sanctioned Map.

भवन प्रस्ताव

नोट: 1. यह सानीय स्वीकृति की तिथि से अधिक ...वर्ष की अवधि तक वैध रहेगा अतः पदाधार ...स्वीकृत भवन प्रस्ताव ...पूर्ण ...जीवित रहा हितधारी को । पैरवी के अधिकार ...प्रदत्त ...पूर्ण ...न होने की दशा में ...की विषय ...देहरी की ...तिथि तक ही ...आपत्ति ...।

...दायित्व को ...स्वयं वहन ...करेंगे ...नियम ...प्रावधान ...वसूल ...होगा।

SUBMISSION DRAWING

KEY PLAN

CLIENT

M/S SHRIJA REAL ESTATE SOLUTIONS PVT. LTD.

COUNTY GROUP

PROJECT

PROPOSED GROUP HOUSING FOR M/S SHRIJA REAL ESTATE SOLUTIONS PVT. LTD. AT PLOT NO.-GH-02, SECTOR-151, NOIDA, (U.P.)

DATE	PROJECT INCHARGE	CHECKED BY
10.07.2025	AMAN NATH	DAKSHIT BAJAJ
SCALE	DEALT BY	APPROVED BY
A1/1:100	RAVINDER	VINEETA P SINGHANIA

DRAWING TITLE

TOWER-B
SECTION XX & YY

ARCHITECT:

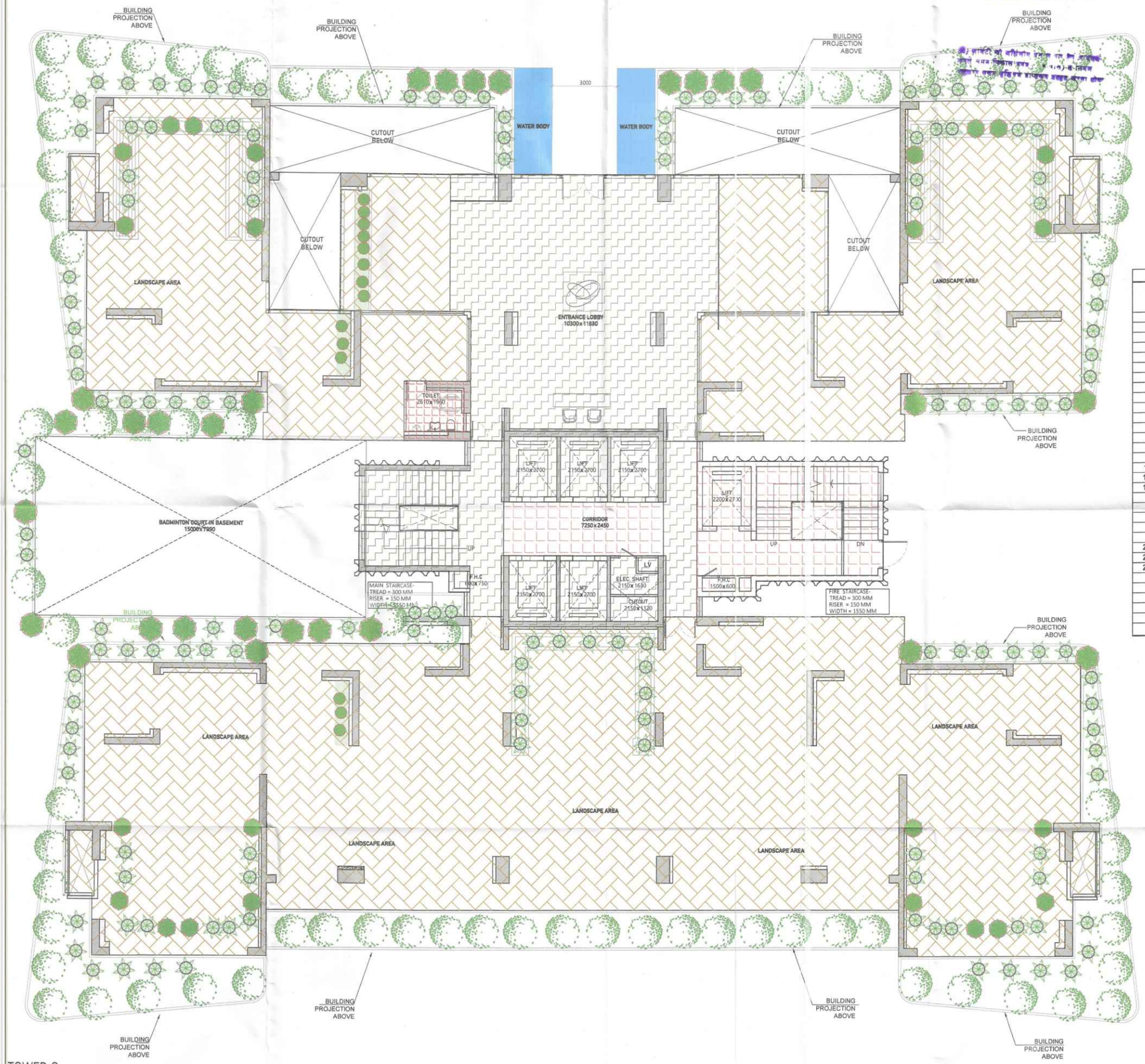
Confluence
NEW DELHI, INDIA

F – 1, FIRST FLOOR, ARIA COOPERATIVE HOUSING SOCIETY, PLOT NO. 3, SECTOR 10, DWARKA, NEW DELHI – 110 075 ... Master of ARC ... Ph: +91-11-45538001 ... www.confluence.net ... M.I. - ARC - 2000 ... consultations ... urban design ... hospitality ... interiors

DRAWING NO. 3-20

REVISION R0

ARCHITECTURE



TOWER C
GROUND FLOOR PLAN

Map for proposed Building is as per Bye Laws. Submitted for approval please.

Asstt. Arch. Architect

LEGENDS :-

- F.A.R AREA
- COUNTED IN 15 % F.A.R AREA
- NON F.A.R AREA

OWNER SIGN

ARCHITECT SIGN

This drawing is a "COPYRIGHT" contents of this drawing or part thereof may not be used or reproduced without the permission of the Architect

TOWER- C

	GROUND COVERAGE	F.A.R AREA	15 % AREA	NON F.A.R AREA BALCONY	STILT AREA
GROUND FLOOR	1375.274	288.786	73.547	0.000	904.468
1st FLOOR		1038.110	58.103	269.977	
2nd FLOOR		1044.188	58.103	245.683	
3rd FLOOR		1038.110	58.103	269.977	
4th FLOOR		1044.188	58.103	245.683	
5th FLOOR		1038.110	58.103	269.977	
6th FLOOR		1044.188	58.103	245.683	
7th FLOOR		1038.110	58.103	269.977	
8th FLOOR		1044.188	58.103	245.683	
9th FLOOR		1038.110	58.103	269.977	
10th FLOOR		1044.188	58.103	245.683	
11th FLOOR		1038.110	58.103	269.977	
12th FLOOR		1044.188	58.103	245.683	
13th FLOOR		1038.110	58.103	269.977	
14th FLOOR		1044.188	58.103	245.683	
15th REFUGE FLOOR		1038.110	85.397	269.977	
16th REFUGE FLOOR		1044.188	85.397	245.683	
17th REFUGE FLOOR		1038.110	85.397	269.977	
18th FLOOR		1044.188	58.103	245.683	
19th FLOOR		1038.110	58.103	269.977	
20th FLOOR		1044.188	58.103	245.683	
21st FLOOR		1038.110	58.103	269.977	
22nd FLOOR		1044.188	58.103	245.683	
23rd REFUGE FLOOR		1038.110	85.397	269.977	
24th REFUGE FLOOR		1044.188	85.397	245.683	
25th REFUGE FLOOR		1038.110	85.397	269.977	
26th FLOOR		1044.188	58.103	245.683	
27th FLOOR		1038.110	58.103	269.977	
28th FLOOR		1044.188	58.103	245.683	
TERRACE			124.529		
O.H TANK & MACHINE ROOM			157.930		
TOTAL	1375.274	29440.953	2146.654	7219.243	904.468

SUBMISSION DRAWING

CLIENT: M/S SHRIJA REAL ESTATE SOLUTIONS PVT. LTD.

COUNTY GROUP

PROJECT: PROPOSED GROUP HOUSING FOR M/S SHRIJA REAL ESTATE SOLUTIONS PVT. LTD. AT PLOT NO.-GH-02, SECTOR-151, NOIDA, (U.P.)

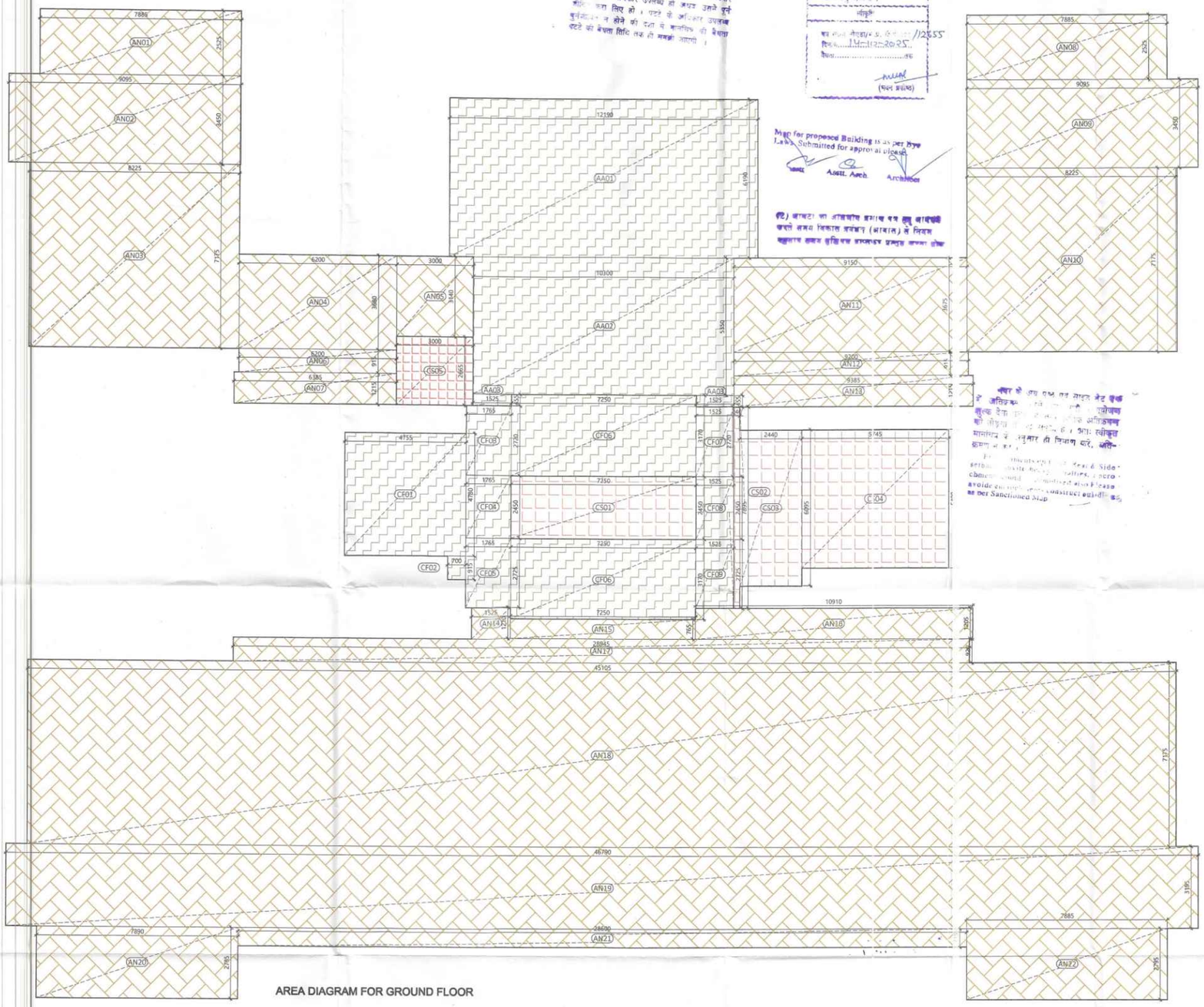
DATE	PROJECT INCHARGE	CHECKED BY
23.06.2025	AMAR NATH	DAKSHIT BAJAJ
SCALE	DRAWN BY	APPROVED BY
A1(1:100)	ANUSHKA	VINEETA P SINGHANIA

DRAWING TITLE: TOWER-C GROUND FLOOR PLAN

ARCHITECT: Confluence NEW DELHI, INDIA

ARCHITECTURE

DRAWING NO. S-31 | REVISION R0



AREA DIAGRAM FOR GROUND FLOOR

TOWER- C					
	GROUND COVERAGE	F.A.R AREA	15 % AREA	NON F.A.R AREA BALCONY	STILT AREA
GROUND FLOOR	1375.274	227.258	73.547	0.000	904.468
1st FLOOR		1038.110	58.103	269.977	
2nd FLOOR		1044.188	58.103	245.683	
3rd FLOOR		1038.110	58.103	269.977	
4th FLOOR		1044.188	58.103	245.683	
5th FLOOR		1038.110	58.103	269.977	
6th FLOOR		1044.188	58.103	245.683	
7th FLOOR		1038.110	58.103	269.977	
8th FLOOR		1044.188	58.103	245.683	
9th FLOOR		1038.110	58.103	269.977	
10th FLOOR		1044.188	58.103	245.683	
11th FLOOR		1038.110	58.103	269.977	
12th FLOOR		1044.188	58.103	245.683	
13th FLOOR		1038.110	58.103	269.977	
14th FLOOR		1044.188	58.103	245.683	
15th REFUGE FLOOR		1038.110	85.397	269.977	
16th REFUGE FLOOR		1044.188	85.397	245.683	
17th REFUGE FLOOR		1038.110	85.397	269.977	
18th FLOOR		1044.188	58.103	245.683	
19th FLOOR		1038.110	58.103	269.977	
20th FLOOR		1044.188	58.103	245.683	
21st FLOOR		1038.110	58.103	269.977	
22nd FLOOR		1044.188	58.103	245.683	
23rd REFUGE FLOOR		1038.110	85.397	269.977	
24th REFUGE FLOOR		1044.188	85.397	245.683	
25th REFUGE FLOOR		1038.110	85.397	269.977	
26th FLOOR		1044.188	58.103	245.683	
27th FLOOR		1038.110	58.103	269.977	
28th FLOOR		1044.188	58.103	245.683	
TERRACE			124.529		
O.H TANK & MACHINE ROOM			157.930		
TOTAL	1375.274	29379.424	2146.654	7219.243	904.468

This drawing is a "COPYRIGHT" contents of this drawing or part thereof may not be used or reproduced without the permission of the Architect

OWNER SIGN

ARCHITECT SIGN

M/S SHRIJA REAL ESTATE SOLUTIONS PVT. LTD. DELHI

LEGENDS :-

- F.A.R AREA
- COUNTED IN 15 % F.A.R AREA
- NON F.A.R AREA

GROUND FLOOR- FAR AREA							
ID	X (m)	x	Y (m)	x Multiplier	x Count (nos)	=	Area (sqm)
A. COVERED AREA							
AA01	12.190		6.190	1.0	1	=	75.46
AA02	10.300		5.350	1.0	1	=	55.11
AA03	1.525		0.455	1.0	2	=	1.39
CF01	4.755		4.780	1.0	1	=	22.73
CF02	0.700		0.915	1.0	1	=	0.64
CF03	1.765		2.720	1.0	1	=	4.80
CF04	1.765		2.450	1.0	1	=	4.32
CF05	1.765		2.725	1.0	1	=	4.81
CF06	7.250		3.170	1.0	2	=	45.97
CF07	1.525		2.720	1.0	1	=	4.15
CF08	1.525		2.450	1.0	1	=	3.74
CF09	1.525		2.725	1.0	1	=	4.16
TOTAL AREA "A"							227.26

GROUND FLOOR- 15% SERVICE FAR AREA							
ID	X (m)	x	Y (m)	x Multiplier	x Count (nos)	=	Area (sqm)
A. COVERED AREA							
CS01	7.250		2.450	1.0	1	=	17.76
CS02	0.240		7.895	1.0	1	=	1.89
CS03	2.440		6.095	1.0	1	=	14.87
CS04	5.745		5.400	1.0	1	=	31.02
CS05	3.000		2.665	1.0	1	=	8.00
TOTAL AREA "A"							73.55

GROUND FLOOR AREA CALCULATION		AREA (SQ.M.)
FAR AREA	(A)	227.26
NON FAR AREA (LANDSCAPE AREA)	(B)	904.47
15% SERVICE AREA	(C)	73.55
TOTAL AREA	D=(A+B+C)	1,205.27

GROUND FLOOR- NON FAR AREA							
ID	X (m)	x	Y (m)	x Multiplier	x Count (nos)	=	Area (sqm)
A. COVERED AREA							
AN01	7.885		2.525	1.0	1	=	19.91
AN02	9.095		3.450	1.0	1	=	31.38
AN03	8.225		7.175	1.0	1	=	59.01
AN04	6.200		3.680	1.0	1	=	22.82
AN05	3.000		3.140	1.0	1	=	9.42
AN06	6.200		0.915	1.0	1	=	5.67
AN07	6.385		1.215	1.0	1	=	7.76
AN08	7.885		2.525	1.0	1	=	19.91
AN09	9.095		3.450	1.0	1	=	31.38
AN10	8.225		7.175	1.0	1	=	59.01
AN11	9.150		3.675	1.0	1	=	33.63
AN12	9.200		0.915	1.0	1	=	8.42
AN13	9.385		1.215	1.0	1	=	11.40
AN14	1.525		1.210	1.0	1	=	1.85
AN15	7.250		0.765	1.0	1	=	5.55
AN16	10.910		1.205	1.0	1	=	13.15
AN17	28.945		0.920	1.0	1	=	26.63
AN18	45.105		7.175	1.0	1	=	323.63
AN19	46.790		3.195	1.0	1	=	149.49
AN20	7.890		2.785	1.0	1	=	21.97
AN21	28.600		0.715	1.0	1	=	20.45
AN22	7.885		2.795	1.0	1	=	22.04
TOTAL AREA "A"							904.47

SUBMISSION DRAWING

KEY PLAN

CLIENT

M/S SHRIJA REAL ESTATE SOLUTIONS PVT. LTD.

COUNTY GROUP

PROJECT

PROPOSED GROUP HOUSING FOR M/S SHRIJA REAL ESTATE SOLUTIONS PVT. LTD. AT PLOT NO.-GH-02, SECTOR-151, NOIDA, (U.P.)

DATE	PROJECT INCHARGE	CHECKED BY
21.06.2026	AMAR NATH	DAKSHIT BAJAJ
SCALE	DEALT BY	APPROVED BY
1:01:120	ANUSHKA	VINEETA P SINGHANIA

DRAWING TITLE

TOWER-C

AREA DIAGRAM FOR GROUND FLOOR

ARCHITECT:

Confluence NEW DELHI , INDIA

F-1, FIRST FLOOR, MIDWAY CORPORATE SUITES, ... urban design housing facility interiors

ARCHITECTURE

DRAWING NO. S-33

REVISION R0

TYPICAL ODD FLOOR AREA CALCULATION AREA (SQ.M.)		
FAR AREA	(A)*4	932.42
CIRCULATION FAR AREA	(B)	65.74
BALCONY 1/4 FAR AREA	(C)*4	39.95
TOTAL AREA	D=(A+B+C)	1,038.11
15% SERVICE AREA	(E)	58.10
NON FAR AREA	(F)	1.35
BALCONY NON-FAR AREA	(G)*4	268.62
TOTAL AREA	H=(F+G	269.98
TOTAL AREA	J=(D+E+H)	1,366.19

ODD FLOOR 1,3,5,7,9,11,12A,19,21,27
UNIT FAR

ID	X (m)	x	Y (m)	x Multiplier	x Count (nos)		Area (sqm)
A. COVERED AREA							
AA01	1.210		3.290	1.0	1	=	3.98
AA02	7.885		5.815	1.0	1	=	45.85
AA03	12.835		2.530	1.0	1	=	32.47
AA04	1.465		3.050	1.0	1	=	4.47
AA05	2.200		3.955	1.0	1	=	8.70
AA06	5.115		7.335	1.0	1	=	37.52
AA07	3.995		7.035	1.0	1	=	28.10
AA08	7.550		7.035	1.0	1	=	53.11
AA09	1.005		6.435	1.0	1	=	6.47
AA10	1.860		5.285	1.0	1	=	9.83
AA11	3.000		2.425	1.0	1	=	7.28
AA12	1.525		1.185	1.0	1	=	1.81
AA13	0.765		1.110	1.0	1	=	0.85
TOTAL AREA "A"							240.44
B. AREA SUBTRACTION							
AA01	1.120		2.925	1.0	1	=	3.28
AA02	1.615		0.360	1.0	1	=	0.58
AA03	0.720		2.075	1.0	1	=	1.49
AA04	1.440		0.525	1.0	1	=	0.76
AA05	0.490		0.910	1.0	1	=	0.45
AA01	1.305		0.600	1.0	1	=	0.78
TOTAL AREA "B"							7.34
NET AREA "A-B" ODD FLOOR 1,3,5,7,9,11,12A							233.10

ODD FLOOR 1,3,5,7,9,11,12A,19,21,27
CIRCULATION FAR

ID	X (m)	x	Y (m)	x Multiplier	x Count (nos)		Area (sqm)
A. COVERED AREA							
CR01	4.755		4.780	1.0	1	=	22.73
CR02	0.240		7.895	1.0	1	=	1.89
CR03	0.700		0.915	1.0	1	=	0.64
CR04	1.525		10.385	1.0	2	=	31.67
CR05	7.250		8.790	1.0	1	=	63.73
CR06	0.240		0.800	1.0	4	=	0.77
CR07	0.240		0.900	1.0	2	=	0.43
TOTAL AREA "A"							121.87
B. AREA SUBTRACTION							
CN01	0.600		0.755	1.0	1	=	0.45
CD01	2.630		1.130	1.0	1	=	2.97
CD02	2.150		2.700	1.0	5	=	29.03
CD03	2.150		1.120	1.0	1	=	2.41
CS01	7.250		2.450	1.0	1	=	17.76
CS02	2.150		1.630	1.0	1	=	3.50
TOTAL AREA "B"							56.12
NET AREA "A-B" ODD FLOOR 1,3,5,7,9,11,12A							65.74

ODD FLOOR 1,3,5,7,9,11,12A,19,21,27
CIRCULATION 15% SERVICE FAR

ID	X (m)	x	Y (m)	x Multiplier	x Count (nos)		Area (sqm)
A. COVERED AREA							
AS01	1.305		0.600	1.0	1	=	0.78
CS01	7.250		2.450	1.0	1	=	17.76
CS02	2.150		1.630	1.0	1	=	3.50
CS03	2.680		6.095	1.0	1	=	16.33
CS04	5.740		5.395	1.0	1	=	30.97
TOTAL AREA "A"							69.35
B. AREA SUBTRACTION							
CN02	1.500		0.600	1.0	1	=	0.90
CD04	2.200		2.710	1.0	1	=	5.96
CD05	2.330		1.745	1.0	1	=	4.07
CD06	0.535		0.600	1.0	1	=	0.32
TOTAL AREA "B"							11.25
NET AREA "A-B" ODD FLOOR 1,3,5,7,9,11,12A							58.10

ODD FLOOR 1,3,5,7,9,11,12A,19,21,27
BALCONY NON FAR AREA

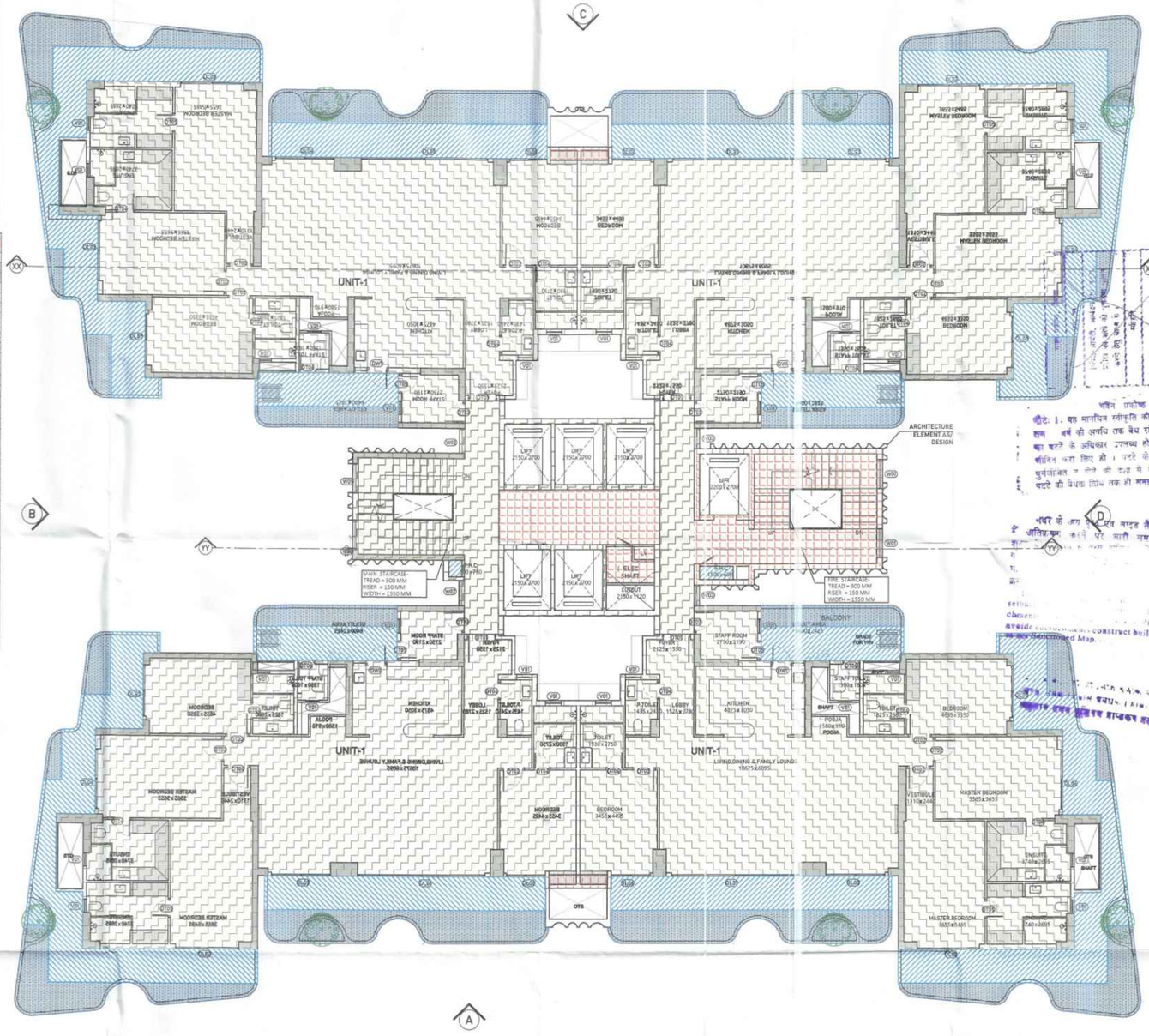
ID	X (m)	x	Y (m)	x Multiplier	x Count (nos)		Area (sqm)
A. COVERED AREA							
BND1	12.545		1.500	1.0	1	=	18.82
BND2	7.885		1.500	1.0	1	=	11.83
BND3	1.500		4.025	1.0	1	=	6.04
BND4	0.915		1.470	1.0	1	=	1.35
BND5	0.185		1.470	0.5	1	=	0.14
BND6	0.770		3.450	1.0	1	=	2.66
BND7	0.430		3.450	0.5	1	=	0.74
BND8	2.315		1.500	1.0	1	=	3.47
BND9	0.190		1.500	0.5	1	=	0.14
BN10	1.500		2.240	1.0	1	=	3.36
BN11	0.185		1.200	1.0	1	=	0.22
BN12	0.160		0.265	1.0	1	=	0.04
BN13	0.630		0.055	1.0	1	=	0.03
BN14	6.200		1.500	1.0	1	=	9.30
BN15	1.330		1.500	1.0	1	=	2.00
BN16	1.500		4.280	1.0	1	=	6.42
BN17	0.765		0.885	1.0	1	=	0.68
TOTAL AREA "A"							67.24

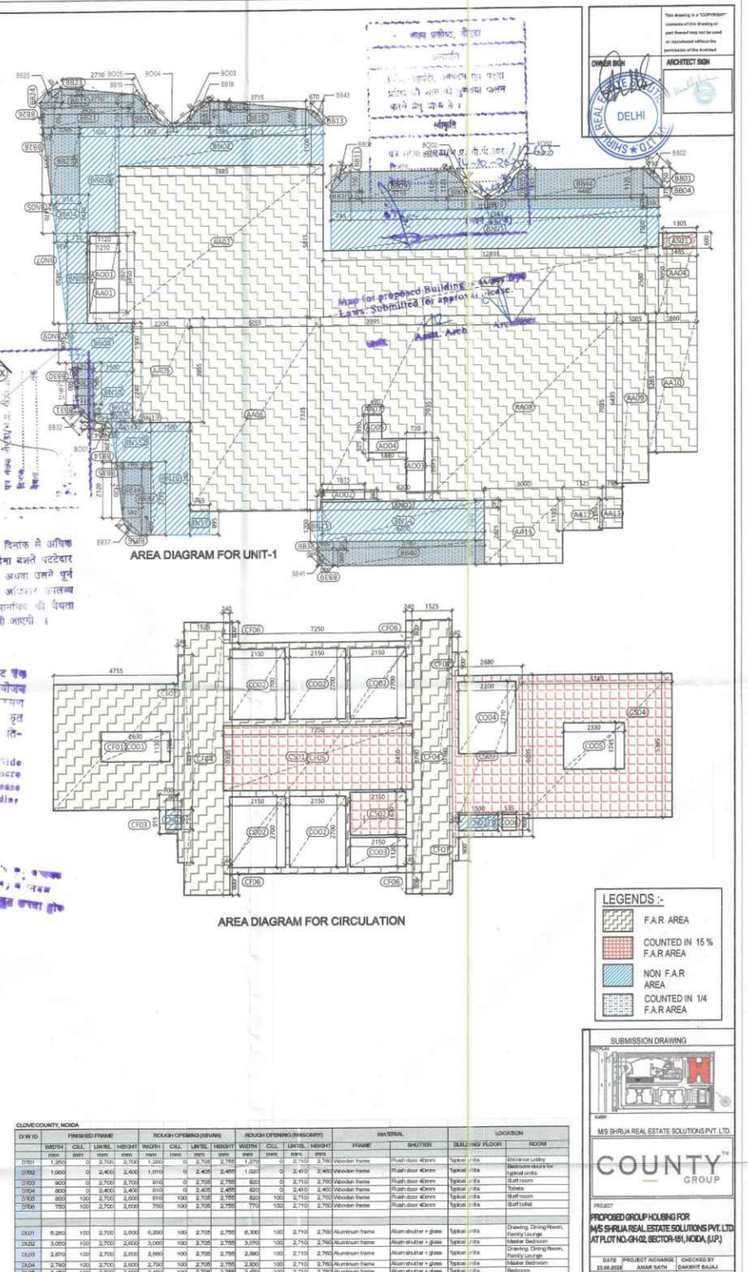
ODD FLOOR 1,3,5,7,9,11,12A,19,21,27
BALCONY 1/4 FAR AREA

ID	X (m)	x	Y (m)	x Multiplier	x Count (nos)		Area (sqm)
A. COVERED AREA							
BE01	0.750		0.750	0.5	1	=	0.28
BE03	12.545		0.375	1.0	1	=	4.70
BE04	0.610		0.375	1.0	1	=	0.23
BE05	1.125		1.510	0.5	1	=	0.85
BE06	1.510		1.125	0.5	1	=	0.85
BE09	3.710		1.125	1.0	1	=	4.17
BE10	0.745		0.375	1.0	1	=	0.28
BE11	0.750		0.745	0.5	1	=	0.28
BE13	0.870		0.630	0.5	1	=	0.21
BE14	0.160		1.290	0.5	1	=	0.10
BE15	3.715		0.630	1.0	1	=	2.34
BE16	3.715		0.340	0.5	1	=	0.63
BE17	0.970		1.275	0.5	1	=	0.62
BE20	1.305		1.245	0.5	1	=	0.81
BE21	3.450		0.750	1.0	1	=	2.59
BE22	2.710		0.495	1.0	1	=	1.34
BE23	2.710		0.250	0.5	1	=	0.34
BE24	0.745		0.830	0.5	1	=	0.31
BE26	0.090		0.750	0.5	1	=	0.03
BE27	1.095		2.555	1.0	1	=	2.80
BE28	0.310		2.555	0.5	1	=	0.40
BE29	0.615		1.580	1.0	1	=	0.97
BE30	0.200		1.580	0.5	1	=	0.16
BE31	0.615		0.650	0.5	1	=	0.20
BE33	0.325		2.775	1.0	1	=	0.90
BE34	0.745		2.120	1.0	1	=	1.58
BE35	0.260		2.120	0.5	1	=	0.28
BE36	0.745		0.660	0.5	1	=	0.25
BE38	0.600		0.325	1.0	1	=	0.20
BE39	0.600		0.600	0.5	1	=	0.18
BE40	5.780		0.925	1.0	1	=	5.35
BE42	0.640		0.275	0.5	1	=	0.09
BE44	4.460		1.125	1.0	1	=	5.02
TOTAL AREA "A"							39.33

ODD FLOOR 1,3,5,7,9,11,12A,19,21,27
CIRCULATION NON FAR

ID	X (m)	x	Y (m)	x Multiplier	x Count (nos)		Area (sqm)
A. COVERED AREA							
CN01	0.600		0.755	1.0	1	=	0.45
CN02	1.500		0.600	1.0	1	=	0.90
						=	
						=	
TOTAL AREA "A"							1.35





LEGENDS :-
F.A.R AREA
COUNTED IN 15 % F.A.R AREA
NON F.A.R AREA
COUNTED IN 1/4 F.A.R AREA

CLOVE COUNTY, NOIDA

D.W ID	FINISHED FRAME				ROUGH OPENING (NEVAR)				ROUGH OPENING (MASONRY)				MATERIAL		LOCATION	
	WIDTH mm	C.I.L.L mm	LINTEL mm	HEIGHT mm	WIDTH mm	C.I.L.L mm	LINTEL mm	HEIGHT mm	WIDTH mm	C.I.L.L mm	LINTEL mm	HEIGHT mm	FRAME	SHUTTER	BUILDING FLOOR	ROOM
D701	1,250	0	2,700	2,700	1,200	0	2,705	2,755	1,270	0	2,710	2,760	Wooden frame	Flush door 40mm	Typical Units	Entrance Lobby
D702	1,000	0	2,400	2,400	1,010	0	2,405	2,455	1,020	0	2,410	2,460	Wooden frame	Flush door 40mm	Typical Units	Bedroom/Master/Typical units
D703	900	0	2,700	2,700	910	0	2,705	2,755	920	0	2,710	2,760	Wooden frame	Flush door 40mm	Typical Units	Staff room
D704	800	0	2,400	2,400	810	0	2,405	2,455	820	0	2,410	2,460	Wooden frame	Flush door 40mm	Typical Units	Toilets
D705	800	100	2,700	2,600	810	100	2,705	2,755	820	100	2,710	2,760	Wooden frame	Flush door 40mm	Typical Units	Staff room
D706	750	100	2,700	2,600	760	100	2,705	2,755	770	100	2,710	2,760	Wooden frame	Flush door 40mm	Typical Units	Staff toilet
D101	6,280	100	2,700	2,600	6,300	100	2,705	2,755	6,300	100	2,710	2,760	Aluminium frame	Alum shutter + glass	Typical Units	Drawing, Dining Room, Family Lounge
D102	3,080	100	2,700	2,600	3,090	100	2,705	2,755	3,070	100	2,710	2,760	Aluminium frame	Alum shutter + glass	Typical Units	Master Bedroom
D103	2,870	100	2,700	2,600	2,880	100	2,705	2,755	2,860	100	2,710	2,760	Aluminium frame	Alum shutter + glass	Typical Units	Drawing, Dining Room, Family Lounge
D104	2,750	100	2,700	2,600	2,760	100	2,705	2,755	2,800	100	2,710	2,760	Aluminium frame	Alum shutter + glass	Typical Units	Master Bedroom
D105	2,450	100	2,700	2,600	2,460	100	2,705	2,755	2,450	100	2,710	2,760	Aluminium frame	Alum shutter + glass	Typical Units	Bedroom
D106	1,760	100	2,700	2,600	1,770	100	2,705	2,755	1,760	100	2,710	2,760	Aluminium frame	Alum shutter + glass	Typical Units	Bedroom
VD1	1,200	1,200	2,700	1,500	1,205	1,195	2,705	1,550	1,210	1,190	2,710	1,520	Aluminium frame	Alum shutter + glass	Typical Units	Balcony
VD2	1,250	1,200	2,700	1,500	1,255	1,195	2,705	1,550	1,270	1,190	2,710	1,520	Aluminium frame	Alum shutter + glass	Typical Units	Corridor
VD3	900	1,200	2,700	1,500	905	1,195	2,705	1,550	920	1,190	2,710	1,520	Aluminium frame	Alum shutter + glass	Typical Units	Corridor
DW1	1,500	100	2,700	2,600	1,510	100	2,705	2,755	1,520	100	2,710	2,760	Aluminium frame	Alum shutter + glass	Typical Units	Bedroom
V01	600	600	2,700	2,100	610	595	2,705	2,160	620	590	2,710	2,120	Aluminium frame	Alum shutter + glass	Typical Units	Toilets

This drawing is a "COPYRIGHT" contents of this drawing or part thereof may not be used or reproduced without the permission of this Architect
OWNER SIGN
ARCHITECT SIGN
DELHI
Map for proposed Building Layout Submitted for approval
Asstt. Arch.
Asstt. Arch.

SUBMISSION DRAWING

M/S SHRIJA REAL ESTATE SOLUTIONS PVT. LTD.

COUNTY GROUP

PROJECT
PROPOSED GROUP HOUSING FOR M/S SHRIJA REAL ESTATE SOLUTIONS PVT. LTD. AT PLOT NO.-GH-02, SECTOR-150, NOIDA (U.P.)

DATE	PROJECT INCHARGE	CHECKED BY
23.08.2022	AMAR NATH	DAKSHIT BAJAJ
SCALE	DEALT BY	APPROVED BY
A1/1:100	ANUBHAV	VINEETA P MADHAVAN

DRAWING TITLE
TOWER-C
ODD FLOOR-1,3,5,7,9,11,12A, 17,19,21,27TH FLOOR

ARCHITECT
Confluence
NEW DELHI, INDIA

ARCHITECTURE

DRAWING NO. 8-03
REVISION R0

TYPICAL EVEN FLOOR AREA CALCULATION AREA (SQ.M.)

FAR AREA	(A)*4	932.42
CIRCULATION FAR AREA	(B)	65.74
BALCONY 1/4 FAR AREA	(C)*4	46.03
TOTAL AREA	D=(A+B+C)	1,044.19
15% SERVICE AREA	(E)	58.10
NON FAR AREA	(F)	1.35
BALCONY NON FAR AREA	(G)*4	244.33
TOTAL AREA	H=(F+G)	245.68
TOTAL AREA	**J=(D+E+H)**	**1,347.97**

EVEN FLOOR 2,4,6,8,10,12,14,18,20,22,26,28 UNIT FAR

ID	X (m)	x	Y (m)	x Multiplier	x Count (nos)	=	Area (sqm)
A. COVERED AREA							
AA01	1.210		3.290	1.0	1	=	3.98
AA02	7.885		5.815	1.0	1	=	45.85
AA03	12.835		2.530	1.0	1	=	32.47
AA04	1.465		3.050	1.0	1	=	4.47
AA05	2.200		3.955	1.0	1	=	8.70
AA06	5.115		7.335	1.0	1	=	37.52
AA07	3.995		7.035	1.0	1	=	28.10
AA08	7.550		7.035	1.0	1	=	53.11
AA09	1.005		6.435	1.0	1	=	6.47
AA10	1.860		5.285	1.0	1	=	9.83
AA11	3.000		2.425	1.0	1	=	7.28
AA12	1.525		1.185	1.0	1	=	1.81
AA13	0.765		1.110	1.0	1	=	0.85
TOTAL AREA "A"							240.44
B. AREA SUBTRACTION							
AO01	1.120		2.925	1.0	1	=	3.28
AO02	1.615		0.360	1.0	1	=	0.58
AO03	0.720		2.075	1.0	1	=	1.49
AO04	1.440		0.525	1.0	1	=	0.76
AO05	0.460		0.910	1.0	1	=	0.45
AS01	1.305		0.600	1.0	1	=	0.78
TOTAL AREA "B"							7.34
NET AREA "A-B" EVEN FLOOR 2,4,6,8,10,12,14							233.10

EVEN FLOOR 2,4,6,8,10,12,14,18,20,22,26,28 CIRCULATION FAR

ID	X (m)	x	Y (m)	x Multiplier	x Count (nos)	=	Area (sqm)
A. COVERED AREA							
CF01	4.755		4.780	1.0	1	=	22.73
CF02	0.240		7.895	1.0	1	=	1.89
CF03	0.700		0.915	1.0	1	=	0.64
CF04	1.525		10.385	1.0	2	=	31.67
CF05	7.250		8.790	1.0	1	=	63.73
CF06	0.240		0.800	1.0	4	=	0.77
CF07	0.240		0.900	1.0	2	=	0.43
TOTAL AREA "A"							121.87
B. AREA SUBTRACTION							
CN01	0.600		0.755	1.0	1	=	0.45
CO01	2.630		1.130	1.0	1	=	2.97
CO02	2.150		2.700	1.0	5	=	29.03
CO03	2.150		1.120	1.0	1	=	2.41
CS01	7.250		2.450	1.0	1	=	17.76
CS02	2.150		1.630	1.0	1	=	3.50
TOTAL AREA "B"							56.12
NET AREA "A-B" EVEN FLOOR 2,4,6,8,10,12,14							65.74

EVEN FLOOR 2,4,6,8,10,12,14,18,20,22,26,28 CIRCULATION 15% SERVICE FAR

ID	X (m)	x	Y (m)	x Multiplier	x Count (nos)	=	Area (sqm)
A. COVERED AREA							
AS01	1.305		0.600	1.0	1	=	0.78
CS01	7.250		2.450	1.0	1	=	17.76
CS02	2.150		1.630	1.0	1	=	3.50
CS03	2.680		6.095	1.0	1	=	16.33
CS04	5.740		5.395	1.0	1	=	30.97
TOTAL AREA "A"							69.35
B. AREA SUBTRACTION							
CN02	1.500		0.600	1.0	1	=	0.90
CO04	2.200		2.710	1.0	1	=	5.96
CO05	2.330		1.745	1.0	1	=	4.07
CO08	0.535		0.600	1.0	1	=	0.32
TOTAL AREA "B"							11.25
NET AREA "A-B" EVEN FLOOR 2,4,6,8,10,12,14							58.10

EVEN FLOOR 2,4,6,8,10,12,14,18,20,22,26,28 BALCONY NON FAR AREA

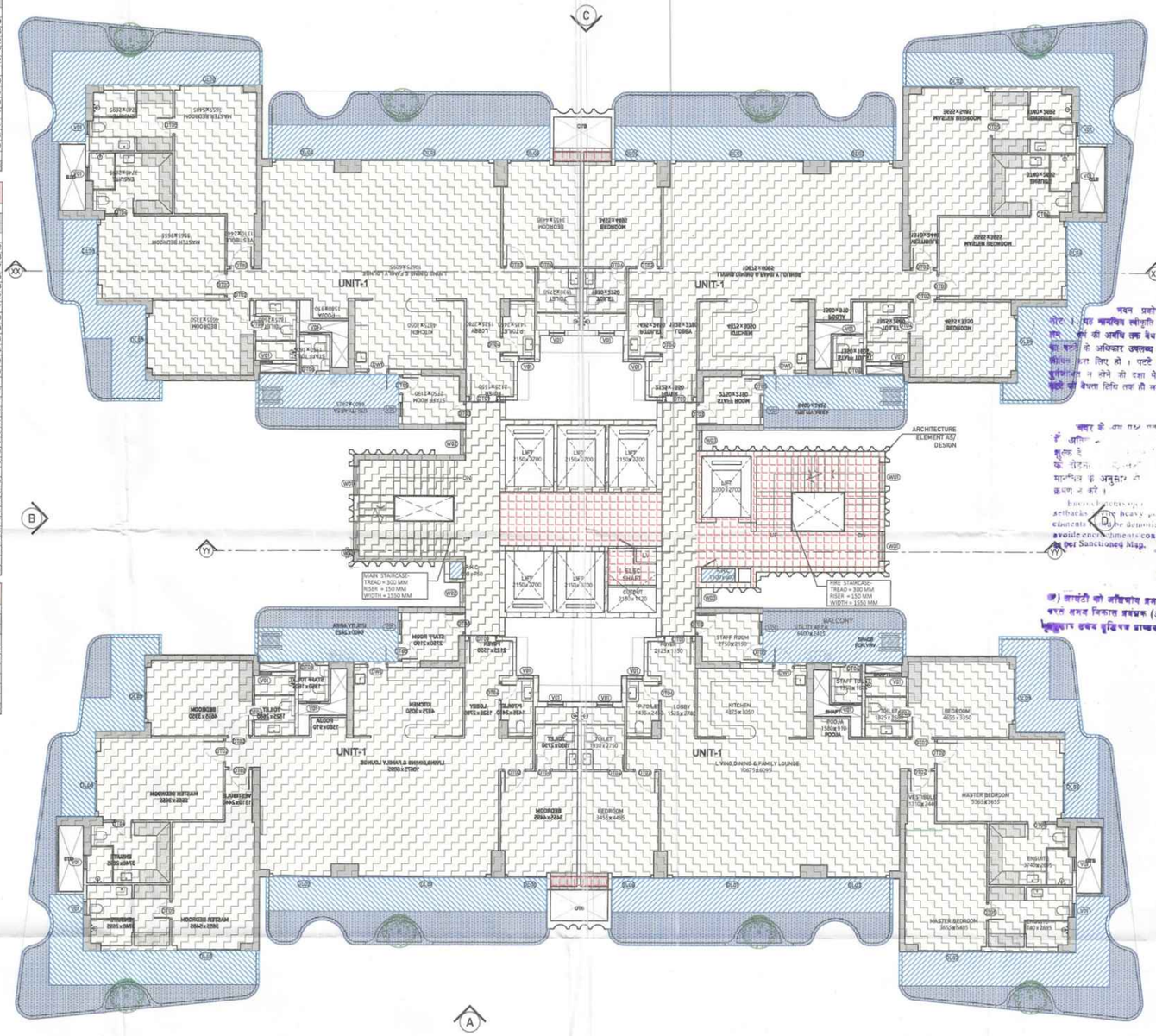
ID	X (m)	x	Y (m)	x Multiplier	x Count (nos)	=	Area (sqm)
A. COVERED AREA							
BN01	6.385		1.205	1.0	1	=	7.69
BN02	6.200		0.295	1.0	1	=	1.83
BN03	2.260		0.895	1.0	1	=	2.02
BN04	1.500		3.380	1.0	1	=	5.07
BN05	1.330		1.290	1.0	1	=	1.72
BN06	1.490		0.210	1.0	1	=	0.31
BN07	0.160		1.290	0.5	1	=	0.10
BN08	0.300		0.265	0.5	1	=	0.04
BN09	0.790		3.795	1.0	1	=	3.00
BN10	0.715		3.740	1.0	1	=	2.67
BN11	1.500		4.025	1.0	1	=	6.04
BN12	7.885		1.500	1.0	1	=	11.83
BN13	12.535		1.500	1.0	1	=	18.80
TOTAL AREA "A"							61.13

EVEN FLOOR 2,4,6,8,10,12,14,18,20,22,26,28 BALCONY 1/4 FAR AREA

ID	X (m)	x	Y (m)	x Multiplier	x Count (nos)	=	Area (sqm)
A. COVERED AREA							
BB01	5.790		0.590	1.0	1	=	3.42
BB02	6.385		0.325	1.0	1	=	2.08
BB03	0.590		0.590	0.5	1	=	0.17
BB04	0.745		0.660	0.5	1	=	0.25
BB05	0.260		2.120	0.5	1	=	0.28
BB06	0.330		0.660	1.0	1	=	0.22
BB07	1.070		2.120	1.0	1	=	2.27
BB08	0.615		0.650	0.5	1	=	0.20
BB09	0.615		3.080	1.0	1	=	1.89
BB10	0.790		6.290	0.5	1	=	2.48
BB11	0.385		3.450	1.0	1	=	1.33
BB12	0.595		0.340	0.5	1	=	0.10
BB13	0.390		0.450	0.5	1	=	0.09
BB14	0.195		0.095	0.5	1	=	0.01
BB15	0.450		0.595	1.0	1	=	0.27
BB16	0.095		0.745	1.0	1	=	0.07
BB17	1.255		1.155	0.5	1	=	0.72
BB18	1.255		1.930	1.0	1	=	2.42
BB19	0.240		1.930	0.5	1	=	0.23
BB20	0.840		0.825	0.5	1	=	0.35
BB21	9.055		0.840	0.5	1	=	3.80
BB22	8.385		0.660	1.0	1	=	5.53
BB23	0.670		0.630	0.5	1	=	0.21
BB24	0.750		1.040	0.5	1	=	0.39
BB25	1.040		0.750	1.0	1	=	0.78
BB26	1.540		1.125	0.5	1	=	0.87
BB27	1.125		1.475	0.5	1	=	0.83
BB28	7.880		1.125	1.0	1	=	8.87
BB29	0.750		0.750	0.5	1	=	0.28
BB30	0.595		0.375	1.0	1	=	0.22
BB31	11.485		0.375	1.0	1	=	4.31
TOTAL AREA "A"							44.94

EVEN FLOOR 2,4,6,8,10,12,14,18,20,22,26,28 CIRCULATION NON FAR

ID	X (m)	x	Y (m)	x Multiplier	x Count (nos)	=	Area (sqm)
A. COVERED AREA							
CN01	0.600		0.755	1.0	1	=	0.45
CN02	1.500		0.600	1.0	1	=	0.90
TOTAL AREA "A"							1.35


UNIT-1
UNIT-1
UNIT-1
UNIT-1
ARCHITECTURE ELEMENT AS DESIGN
MAIN STAIRCASE TREAD = 300 MM RISER = 150 MM WIDTH = 1550 MM
FIRE STAIRCASE TREAD = 300 MM RISER = 150 MM WIDTH = 1550 MM
LIFT 2150x3200
LIFT 2150x3200
LIFT 2150x3200
LIFT 2200x2700
LIFT 2150x3200
LIFT 2150x3200
ELEC. SHAFT
CHEJJU 2.0X1.7X20
AREA YET TO BE ENCLOSED
MOOR WASTE 0.6X1.5
RAMP 1:10
STAFF ROOM 2.75X2.15
UTILITY AREA 3.60X4.24
SHAFT
SHAFT
SHAFT

15,17,23 ,25REFUGE FLOOR AREA CALCULATION (SQ.M.)

FAR AREA	(A)*4	932.42
CIRCULATION FAR AREA	(B)	65.74
BALCONY1/4 FAR AREA	(C)*4	39.95
TOTAL AREA	D=(A+B+C)	1,038.11
15% SERVICE AREA	(E)	85.40
NON FAR AREA	(F)	1.35
BALCONY NON FAR AREA	(G)*4	268.62
TOTAL AREA	H=(F+G)	269.98
TOTAL AREA	**J=(D+E+H)**	**1,393.48**

REFUGE ODD FLOOR UNIT FAR

ID	X (m)	x	Y (m)	x Multiplier	x Count (nos)	=	Area (sqm)
A. COVERED AREA							
AA01	1.210		3.290	1.0	1	=	3.98
AA02	7.885		5.815	1.0	1	=	45.85
AA03	12.835		2.530	1.0	1	=	32.47
AA04	1.465		3.050	1.0	1	=	4.47
AA05	2.200		3.955	1.0	1	=	8.70
AA06	5.115		7.335	1.0	1	=	37.52
AA07	3.995		7.035	1.0	1	=	28.10
AA08	7.550		7.035	1.0	1	=	53.11
AA09	1.005		6.435	1.0	1	=	6.47
AA10	1.860		5.285	1.0	1	=	9.83
AA11	3.000		2.425	1.0	1	=	7.28
AA12	1.525		1.185	1.0	1	=	1.81
AA13	0.765		1.110	1.0	1	=	0.85
TOTAL AREA "A"							240.44
B. AREA SUBTRACTION							
AO01	1.120		2.925	1.0	1	=	3.28
AO02	1.615		0.360	1.0	1	=	0.58
AO03	0.720		2.075	1.0	1	=	1.49
AO04	1.440		0.525	1.0	1	=	0.76
AO05	0.490		0.910	1.0	1	=	0.45
AS01	1.305		0.600	1.0	1	=	0.78
TOTAL AREA "B"							7.34
NET AREA "A-B" REFUGE ODD FLOOR, UNIT FA							233.10

REFUGE ODD FLOOR CIRCULATION FAR

ID	X (m)	x	Y (m)	x Multiplier	x Count (nos)	=	Area (sqm)
A. COVERED AREA							
CR01	4.755		4.780	1.0	1	=	22.73
CR02	0.240		7.895	1.0	1	=	1.89
CR03	0.700		0.915	1.0	1	=	0.64
CR04	1.525		10.385	1.0	2	=	31.67
CR05	7.250		8.790	1.0	1	=	63.73
CR06	0.240		0.800	1.0	4	=	0.77
CR07	0.240		0.900	1.0	2	=	0.43
TOTAL AREA "A"							121.87
B. AREA SUBTRACTION							
CN01	0.600		0.755	1.0	1	=	0.45
CO01	2.630		1.130	1.0	1	=	2.97
CO02	2.150		2.700	1.0	5	=	29.03
CO03	2.150		1.120	1.0	1	=	2.41
CS01	7.250		2.450	1.0	1	=	17.76
CS02	2.150		1.630	1.0	1	=	3.50
TOTAL AREA "B"							56.12
NET AREA "A-B" REFUGE ODD FLOOR, CIRCUL							65.74

REFUGE ODD FLOOR CIRCULATION SERVICE FAR (15%)

ID	X (m)	x	Y (m)	x Multiplier	x Count (nos)	=	Area (sqm)
A. COVERED AREA							
AS01	1.305		0.600	1.0	1	=	0.78
CS01	7.250		2.450	1.0	1	=	17.76
CS02	2.150		1.630	1.0	1	=	3.50
CS03	2.880		6.095	1.0	1	=	16.33
CS04	5.740		5.395	1.0	1	=	30.97
CS05	3.815		5.395	1.0	1	=	20.58
CS06	0.545		5.005	1.0	1	=	2.73
CS07	1.345		4.225	0.5	1	=	2.84
CS08	0.790		0.780	1.0	1	=	0.62
CS09	0.780		0.555	0.5	1	=	0.22
CS10	0.545		0.390	0.5	1	=	0.11
TOTAL AREA "A"							96.44
B. AREA SUBTRACTION							
CN02	1.500		0.600	1.0	1	=	0.90
CO04	2.200		2.710	1.0	1	=	5.96
CO05	2.330		1.745	1.0	1	=	4.07
CO06	0.535		0.600	1.0	1	=	0.32
TOTAL AREA "B"							11.25
NET AREA "A-B" REFUGE ODD FLOOR, CIRCUL							85.19

REFUGE ODD FLOOR BALCONY NON FAR

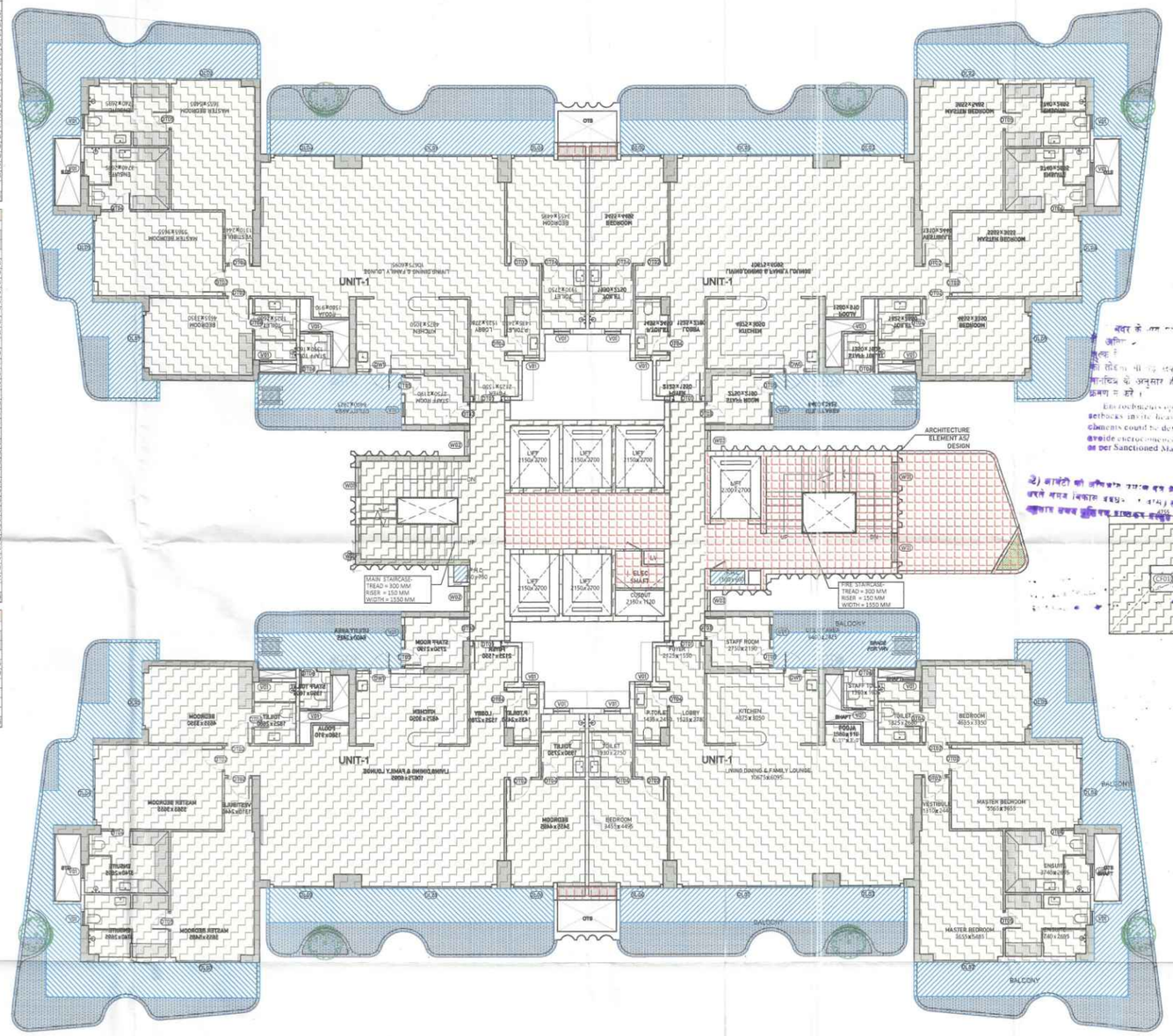
ID	X (m)	x	Y (m)	x Multiplier	x Count (nos)	=	Area (sqm)
A. COVERED AREA							
BN01	12.545		1.500	1.0	1	=	18.82
BN02	7.885		1.500	1.0	1	=	11.83
BN03	1.500		4.025	1.0	1	=	6.04
BN04	0.915		1.470	1.0	1	=	1.35
BN05	0.185		1.470	0.5	1	=	0.14
BN06	0.770		3.450	1.0	1	=	2.66
BN07	0.430		3.450	0.5	1	=	0.74
BN08	2.315		1.500	1.0	1	=	3.47
BN09	0.190		1.500	0.5	1	=	0.14
BN10	1.500		2.240	1.0	1	=	3.36
BN11	0.185		1.200	1.0	1	=	0.22
BN12	0.160		0.265	1.0	1	=	0.04
BN13	0.630		0.055	1.0	1	=	0.03
BN14	6.200		1.500	1.0	1	=	9.30
BN15	1.330		1.500	1.0	1	=	2.00
BN16	1.500		4.260	1.0	1	=	6.42
BN17	0.765		0.895	1.0	1	=	0.68
TOTAL AREA "A"							67.24

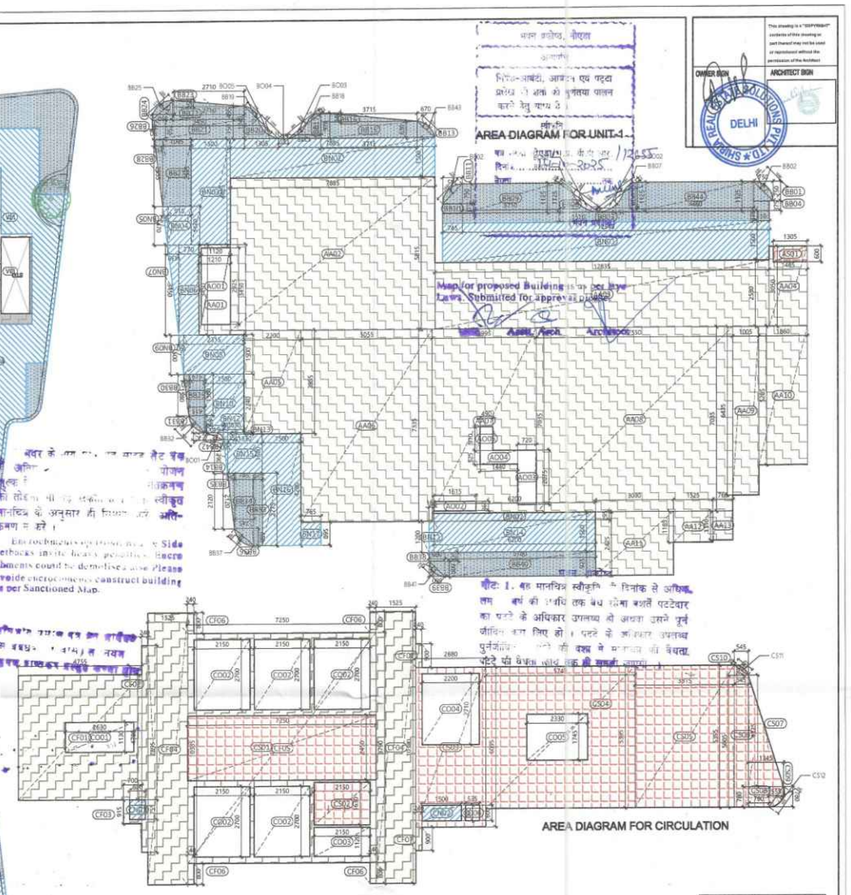
REFUGE ODD FLOOR BALCONY 1/4 FAR

ID	X (m)	x	Y (m)	x Multiplier	x Count (nos)	=	Area (sqm)
A. COVERED AREA							
BB01	0.750		0.750	0.5	1	=	0.28
BB03	12.545		0.375	1.0	1	=	4.70
BB04	0.610		0.375	1.0	1	=	0.23
BB05	1.125		1.510	0.5	1	=	0.85
BB06	1.510		1.125	0.5	1	=	0.85
BB09	3.710		1.125	1.0	1	=	4.17
BB10	0.745		0.375	1.0	1	=	0.28
BB11	0.750		0.745	0.5	1	=	0.28
BB13	0.670		0.630	0.5	1	=	0.21
BB14	0.160		1.290	0.5	1	=	0.10
BB15	3.715		0.630	1.0	1	=	2.34
BB16	3.715		0.340	0.5	1	=	0.63
BB17	0.970		1.275	0.5	1	=	0.62
BB20	1.305		1.245	0.5	1	=	0.81
BB21	3.450		0.750	1.0	1	=	2.59
BB22	2.710		0.495	1.0	1	=	1.34
BB23	2.710		0.250	0.5	1	=	0.34
BB24	0.745		0.830	0.5	1	=	0.31
BB26	0.090		0.750	0.5	1	=	0.03
BB27	1.095		2.555	1.0	1	=	2.80
BB29	0.310		2.585	0.5	1	=	0.40
BB29	0.815		1.580	1.0	1	=	0.97
BB30	0.200		1.580	0.5	1	=	0.16
BB31	0.815		0.650	0.5	1	=	0.20
BB33	0.325		2.775	1.0	1	=	0.90
BB34	0.745		2.120	1.0	1	=	1.58
BB35	0.260		2.120	0.5	1	=	0.28
BB36	0.745		0.660	0.5	1	=	0.25
BB38	0.600		0.325	1.0	1	=	0.20
BB39	0.600		0.600	0.5	1	=	0.18
BB40	5.780		0.925	1.0	1	=	5.35
BB42	0.840		0.275	0.5	1	=	0.09
BB44	4.460		1.125	1.0	1	=	5.02
TOTAL AREA "A"							39.33

REFUGE ODD FLOOR CIRCULATION NON FAR

ID	X (m)	x	Y (m)	x Multiplier	x Count (nos)	=	Area (sqm)
A. COVERED AREA							
CN01	0.600		0.755	1.0	1	=	0.45
CN02	1.500		0.600	1.0	1	=	0.90
						=	
						=	
TOTAL AREA "A"							1.35





नोट: 1. इस मानचित्र स्वीकृति के दिनांक से अधिक... वर्ष की अवधि तक कोई निर्माण कार्य नहीं घटेदार का पार्ट के अधिकार उपलब्ध हो अथवा उसने पूर्व योजित कार्य लिए हो। पार्ट के अधिकार उपलब्ध पुनर्नवीनीकरण की अवधि से पश्चात ही वैधता...

Map for proposed Building is as per Laws, Submitted for approval purpose

Author/Agent Architect

This drawing is a "COPYRIGHT" contents of this drawing or part thereof may not be used or reproduced without the permission of the Architect

OWNER SIGN ARCHITECT SIGN

DELHI

REFUGE AREA REQUIRED :-
= 1568.343 SQMT (BLDG. PLATE) x 2 FLOORS x 0.3
=941.005/ 12.5 + 0.9 SQMT (For Spec. Abled)
= 78.1803 SQM
REFUGE AREA PROPOSED :-
=25.393 THREE FLOOR Sqmt.

LEGENDS :-
F.A.R. AREA
COUNTED IN 15 % F.A.R AREA
NON F.A.R. AREA
COUNTED IN 1/4 F.A.R AREA

CLOVE COUNTY, NOIDA

DWG ID	FINISHED FRAME				ROUGH OPENING (MASONRY)				ROUGH OPENING (MASONRY)				MATERIAL		LOCATION	
	WIDTH	SILL	LINTEL	HEIGHT	WIDTH	SILL	LINTEL	HEIGHT	WIDTH	SILL	LINTEL	HEIGHT	FRAME	SHUTTER	BUILT - UP FLOOR	ROOM
	mm	mm	mm	mm	mm	mm	mm	mm	mm	mm	mm	mm				
D101	1,250	0	2,700	2,700	1,290	0	2,705	2,705	1,270	0	2,710	2,710	Wooden frame	Flush door 40mm	Typical u/ dia	Entrance Lobby
D102	1,000	0	2,400	2,400	1,010	0	2,405	2,405	1,020	0	2,410	2,410	Wooden frame	Flush door 40mm	Typical u/ dia	Bedroom/door for typical units
D103	900	0	2,700	2,700	910	0	2,705	2,705	930	0	2,710	2,710	Wooden frame	Flush door 40mm	Typical u/ dia	Staff room
D104	800	0	2,400	2,400	810	0	2,405	2,405	830	0	2,410	2,410	Wooden frame	Flush door 40mm	Typical u/ dia	Toilets
D105	800	100	2,700	2,800	810	100	2,705	2,805	830	100	2,710	2,810	Wooden frame	Flush door 40mm	Typical u/ dia	Staff room
D106	750	100	2,700	2,800	760	100	2,705	2,805	780	100	2,710	2,810	Wooden frame	Flush door 40mm	Typical u/ dia	Staff toilet
D201	6,290	100	2,700	2,800	6,290	100	2,705	2,805	6,300	100	2,710	2,810	Aluminium frame	Alum shutter + glass	Typical u/ dia	Drawing, Dining Room, Family Lounge
D202	3,090	100	2,700	2,800	3,090	100	2,705	2,805	3,070	100	2,710	2,810	Aluminium frame	Alum shutter + glass	Typical u/ dia	Master Bedroom
D203	2,870	100	2,700	2,800	2,880	100	2,705	2,805	2,890	100	2,710	2,810	Aluminium frame	Alum shutter + glass	Typical u/ dia	Drawing, Dining Room, Family Lounge
D204	2,790	100	2,700	2,800	2,800	100	2,705	2,805	2,830	100	2,710	2,810	Aluminium frame	Alum shutter + glass	Typical u/ dia	Master Bedroom
D205	2,450	100	2,700	2,800	2,460	100	2,705	2,805	2,470	100	2,710	2,810	Aluminium frame	Alum shutter + glass	Typical u/ dia	Bedroom
D206	1,790	100	2,700	2,800	1,770	100	2,705	2,805	1,790	100	2,710	2,810	Aluminium frame	Alum shutter + glass	Typical u/ dia	Bedroom
WD1	1,290	1,200	2,700	1,500	1,300	1,195	2,705	1,505	1,310	1,190	2,710	1,520	Aluminium frame	Alum shutter + glass	Typical u/ dia	Staircase
WD2	1,250	1,200	2,700	1,500	1,260	1,195	2,705	1,505	1,270	1,190	2,710	1,520	Aluminium frame	Alum shutter + glass	Typical u/ dia	Corridor
WD3	660	1,200	2,700	1,500	905	1,195	2,705	1,505	920	1,190	2,710	1,520	Aluminium frame	Alum shutter + glass	Typical u/ dia	Corridor
DW8	1,590	100	2,700	2,800	1,510	100	2,705	2,805	1,530	100	2,710	2,810	Aluminium frame	Alum shutter + glass	Typical u/ dia	Bedroom
V01	600	600	2,700	2,100	610	595	2,705	2,105	620	590	2,710	2,110	Aluminium frame	Alum shutter + glass	Typical u/ dia	Toilets

SUBMISSION DRAWING

M/S SHRIJA REAL ESTATE SOLUTIONS PVT. LTD.

COUNTY GROUP

PROJECT:
PROPOSED GROUP HOUSING FOR M/S SHRIJA REAL ESTATE SOLUTIONS PVT. LTD. AT PLOT NO.-GH-02, SECTOR-181, NOIDA, (U.P.)

DATE	PROJECT INCHARGE	CHECKED BY
23.08.2025	ANAR NATH	DAKSHIT BAJAJ
SCALE :	DEALT BY	APPROVED BY
AS1=100	ANSHIKA	VINEETA P KRISHNANA

DRAWING TITLE
TOWER-C
REFUGE FLOOR-15,17,23,25 FLOOR

ARCHITECT:
Confluence
NEW DELHI, INDIA

ARCHITECTURE

DRAWING NO. A-09 | VERSION R0

16&24 REFUGE FLOOR AREA CALCULATION AREA (SQ.M.)

FAR AREA	(A)*4	932.42
CIRCULATION FAR AREA	(B)	65.74
BALCONY 1/4 FAR AREA	(C)*4	46.03
TOTAL AREA	D=(A+B+C)	1,044.19
15% SERVICE AREA	(E)	86.40
NON FAR AREA	(F)	1.35
BALCONY NON FAR AREA	(G)*4	244.33
TOTAL AREA	H=(F+G)	245.68
TOTAL AREA	**J=(D+E+H)**	**1,376.27**

REFUGE 16,24 FLOOR UNIT FAR

ID	X (m)	x	Y (m)	x Multiplier	x Count (nos)	=	Area (sqm)
A. COVERED AREA							
AA01	1.210		3.290	1.0	1	=	3.98
AA02	7.885		5.815	1.0	1	=	45.85
AA03	12.835		2.530	1.0	1	=	32.47
AA04	1.465		3.050	1.0	1	=	4.47
AA05	2.200		3.955	1.0	1	=	8.70
AA06	5.115		7.335	1.0	1	=	37.52
AA07	3.995		7.035	1.0	1	=	28.10
AA08	7.550		7.035	1.0	1	=	53.11
AA09	1.005		6.435	1.0	1	=	6.47
AA10	1.860		5.285	1.0	1	=	9.83
AA11	3.000		2.425	1.0	1	=	7.28
AA12	1.525		1.185	1.0	1	=	1.81
AA13	0.785		1.110	1.0	1	=	0.85
TOTAL AREA "A"							240.44
B. AREA SUBTRACTION							
AO01	1.120		2.925	1.0	1	=	3.28
AO02	1.615		0.360	1.0	1	=	0.58
AO03	0.720		2.075	1.0	1	=	1.49
AO04	1.440		0.525	1.0	1	=	0.76
AO05	0.490		0.910	1.0	1	=	0.45
AS01	1.305		0.600	1.0	1	=	0.78
TOTAL AREA "B"							7.34
NET AREA "A-B" REFUGE 16,24 FLOOR, UNIT FA							233.10

REFUGE 16,24 FLOOR CIRCULATION FAR

ID	X (m)	x	Y (m)	x Multiplier	x Count (nos)	=	Area (sqm)
A. COVERED AREA							
CF01	4.755		4.780	1.0	1	=	22.73
CF02	0.240		7.895	1.0	1	=	1.89
CF03	0.700		0.915	1.0	1	=	0.64
CF04	1.525		10.385	1.0	2	=	31.67
CF05	7.250		8.790	1.0	1	=	63.73
CF06	0.240		0.800	1.0	4	=	0.77
CF07	0.240		0.900	1.0	2	=	0.43
TOTAL AREA "A"							121.87
B. AREA SUBTRACTION							
CO01	0.600		0.755	1.0	1	=	0.45
CO01	2.630		1.130	1.0	1	=	2.97
CO02	2.150		2.700	1.0	5	=	29.03
CO03	2.150		1.120	1.0	1	=	2.41
CS01	7.250		2.450	1.0	1	=	17.76
CS02	2.150		1.630	1.0	1	=	3.50
TOTAL AREA "B"							56.12
NET AREA "A-B" REFUGE 16,24 FLOOR, CIRCUI							65.74

REFUGE 16,24 FLOOR CIRCULATION SERVICE FAR (15%)

ID	X (m)	x	Y (m)	x Multiplier	x Count (nos)	=	Area (sqm)
A. COVERED AREA							
AS01	1.305		0.600	1.0	1	=	0.78
CS01	7.250		2.450	1.0	1	=	17.76
CS02	2.150		1.630	1.0	1	=	3.50
CS03	2.680		6.095	1.0	1	=	16.33
CS04	5.740		5.395	1.0	1	=	30.97
CS05	3.815		5.395	1.0	1	=	20.58
CS06	0.545		5.005	1.0	1	=	2.73
CS07	4.240		1.350	0.5	1	=	2.86
CS08	0.790		0.765	1.0	1	=	0.60
CS09	0.560		0.765	0.5	1	=	0.21
CS10	0.390		0.545	0.5	1	=	0.11
TOTAL AREA "A"							96.45
B. AREA SUBTRACTION							
CN02	1.500		0.600	1.0	1	=	0.90
CO04	2.200		2.710	1.0	1	=	5.96
CO05	2.330		1.745	1.0	1	=	4.07
CO06	0.535		0.600	1.0	1	=	0.32
TOTAL AREA "B"							11.25
NET AREA "A-B" REFUGE 16,24 FLOOR CIRCUL							85.20

REFUGE 16,24 FLOOR BALCONY 1/4 FAR

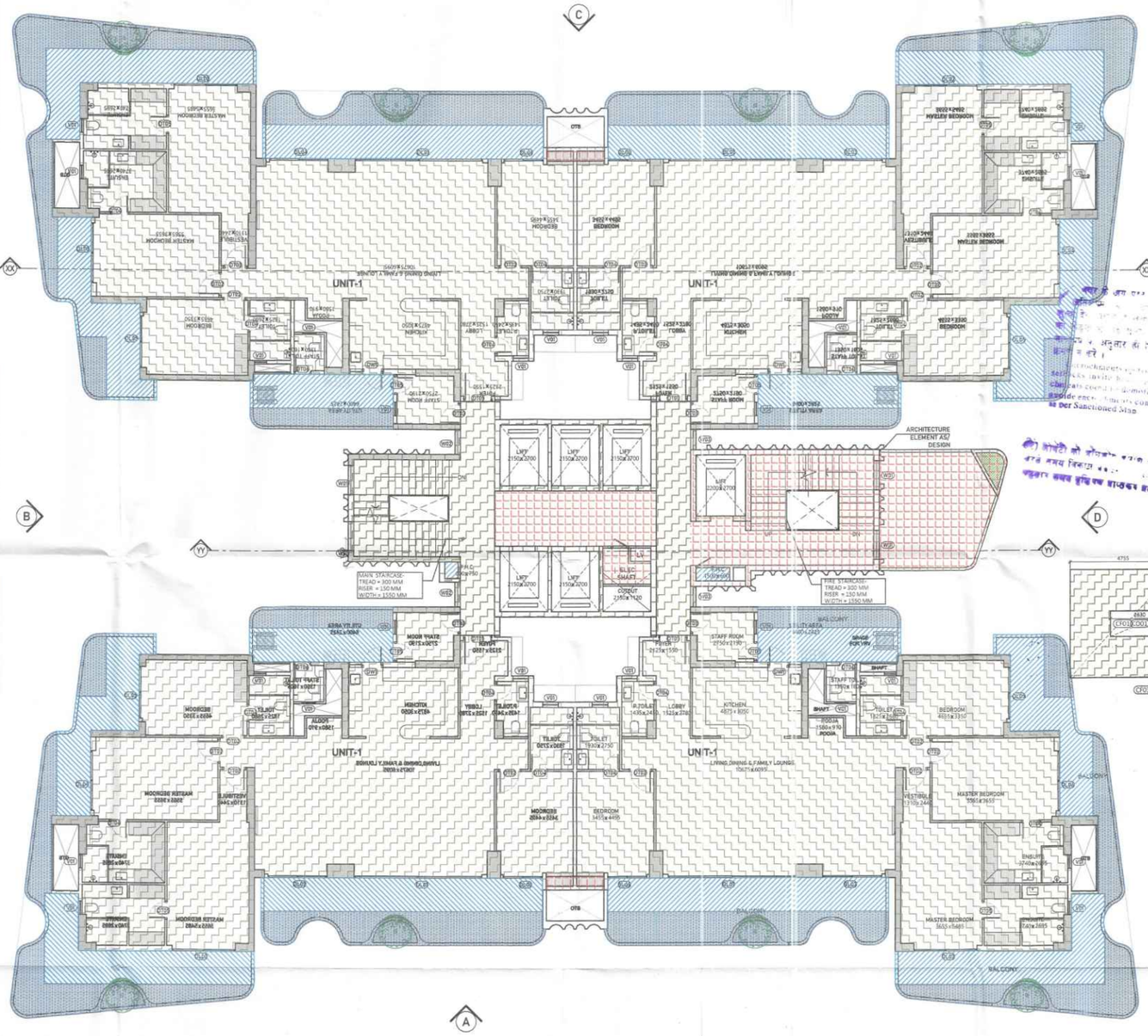
ID	X (m)	x	Y (m)	x Multiplier	x Count (nos)	=	Area (sqm)
A. COVERED AREA							
BB01	5.790		0.590	1.0	1	=	3.42
BB02	6.385		0.325	1.0	1	=	2.08
BB03	0.590		0.590	0.5	1	=	0.17
BB04	0.745		0.660	0.5	1	=	0.25
BB05	0.260		2.120	0.5	1	=	0.28
BB06	0.330		0.660	1.0	1	=	0.22
BB07	1.070		2.120	1.0	1	=	2.27
BB08	0.615		0.650	0.5	1	=	0.20
BB09	0.615		3.080	1.0	1	=	1.89
BB10	0.790		6.290	0.5	1	=	2.48
BB11	0.385		3.450	1.0	1	=	1.33
BB12	0.595		0.340	0.5	1	=	0.10
BB13	0.390		0.450	0.5	1	=	0.09
BB14	0.195		0.095	0.5	1	=	0.01
BB15	0.450		0.595	1.0	1	=	0.27
BB16	0.095		0.745	1.0	1	=	0.07
BB17	1.255		1.155	0.5	1	=	0.72
BB18	1.255		1.930	1.0	1	=	2.42
BB19	0.240		1.930	0.5	1	=	0.23
BB20	0.840		0.825	0.5	1	=	0.35
BB21	9.055		0.840	0.5	1	=	3.80
BB22	8.385		0.660	1.0	1	=	5.53
BB23	0.670		0.630	0.5	1	=	0.21
BB24	0.750		1.040	0.5	1	=	0.39
BB25	1.040		0.750	1.0	1	=	0.78
BB26	1.540		1.125	0.5	1	=	0.87
BB27	1.125		1.475	0.5	1	=	0.83
BB28	7.880		1.125	1.0	1	=	8.87
BB29	0.750		0.750	0.5	1	=	0.28
BB30	0.595		0.375	1.0	1	=	0.22
BB31	11.495		0.375	1.0	1	=	4.31
TOTAL AREA "A"							44.94

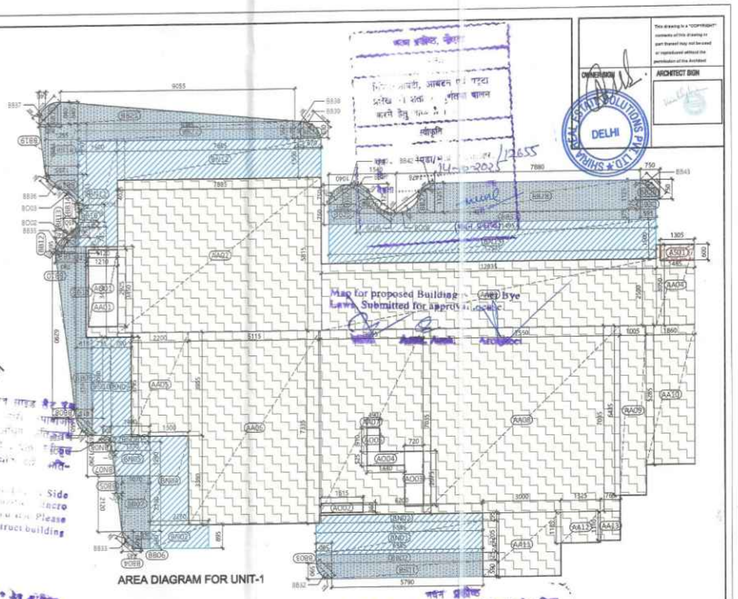
REFUGE 16,24 FLOOR BALCONY NON FAR

ID	X (m)	x	Y (m)	x Multiplier	x Count (nos)	=	Area (sqm)
A. COVERED AREA							
BN01	6.385		1.205	1.0	1	=	7.69
BN02	6.200		0.295	1.0	1	=	1.83
BN03	2.260		0.895	1.0	1	=	2.02
BN04	1.500		3.380	1.0	1	=	5.07
BN05	1.330		1.290	1.0	1	=	1.72
BN06	1.490		0.210	1.0	1	=	0.31
BN07	0.160		1.290	0.5	1	=	0.10
BN08	0.300		0.265	0.5	1	=	0.04
BN09	0.790		3.795	1.0	1	=	3.00
BN10	0.715		3.740	1.0	1	=	2.67
BN11	1.500		4.025	1.0	1	=	6.04
BN12	7.885		1.500	1.0	1	=	11.83
BN13	12.535		1.500	1.0	1	=	18.80
TOTAL AREA "A"							61.13

REFUGE 16,24 FLOOR CIRCULATION NON FAR

ID	X (m)	x	Y (m)	x Multiplier	x Count (nos)	=	Area (sqm)
A. COVERED AREA							
CN01	0.600		0.755	1.0	1	=	0.45
CN02	1.500		0.600	1.0	1	=	0.90
						=	
						=	
TOTAL AREA "A"							1.35







LEGENDS :-
- F.A.R AREA
- COUNTED IN 15 % F.A.R AREA
- NON F.A.R AREA
- COUNTED IN 1/4 F.A.R AREA

REFUGE AREA REQUIRED :-
= 1568.343 SQMT (BLDG. PLATE) x 2 FLOORS x 0.3
=941.005/ 12.5 + 0.9 SQMT (For Spec. Abled)
= 76.180/3 SQM
REFUGE AREA PROPOSED :-
=25.393 THREE FLOOR Sqmt.

CLOVE COUNTY, NOIDA

DWG ID	RAW/SIZED FRAME WIDTH mm	SILL mm	LINTEL mm	HEIGHT mm	ROUGH OPENING (DRYWALL) WIDTH mm	SILL mm	LINTEL mm	HEIGHT mm	ROUGH OPENING (MASONRY) WIDTH mm	SILL mm	LINTEL mm	HEIGHT mm	MATERIAL FRAME	SHUTTER	LOCATION BUILDING	FLOOR	ROOM
DT01	1,200	0	2,700	2,700	1,200	0	2,700	2,700	1,210	0	2,710	2,700	Wooden frame	Flush door 40mm	Typical unit		Entrance Lobby
DT02	1,000	0	2,400	2,400	1,010	0	2,405	2,405	1,020	0	2,410	2,400	Wooden frame	Flush door 40mm	Typical unit		Bedroom doors for typical units
DT03	900	0	2,700	2,700	910	0	2,705	2,705	920	0	2,710	2,700	Wooden frame	Flush door 40mm	Typical unit		Staff room
DT04	800	0	2,400	2,400	810	0	2,405	2,405	820	0	2,410	2,400	Wooden frame	Flush door 40mm	Typical unit		Toilets
DT05	800	300	2,700	2,400	810	305	2,705	2,405	820	305	2,710	2,400	Wooden frame	Flush door 40mm	Typical unit		Staff room
DT06	750	300	2,700	2,400	760	305	2,705	2,405	770	305	2,710	2,400	Wooden frame	Flush door 40mm	Typical unit		Staff toilet
DL01	6,285	100	2,700	2,600	6,295	100	2,705	2,705	6,305	100	2,710	2,700	Aluminium frame	Alum shutter + glass	Typical unit		Drawing, Dining Room, Family Lounge
DL02	3,090	100	2,700	2,600	3,095	100	2,705	2,705	3,015	100	2,710	2,700	Aluminium frame	Alum shutter + glass	Typical unit		Master Bedroom
DL03	2,870	100	2,700	2,600	2,880	100	2,705	2,705	2,890	100	2,710	2,700	Aluminium frame	Alum shutter + glass	Typical unit		Drawing, Dining Room, Family Lounge
DL04	2,780	100	2,700	2,600	2,790	100	2,705	2,705	2,800	100	2,710	2,700	Aluminium frame	Alum shutter + glass	Typical unit		Master Bedroom
DL05	2,490	100	2,700	2,600	2,490	100	2,705	2,705	2,470	100	2,710	2,700	Aluminium frame	Alum shutter + glass	Typical unit		Bedroom
DL06	1,780	100	2,700	2,600	1,770	100	2,705	2,705	1,760	100	2,710	2,700	Aluminium frame	Alum shutter + glass	Typical unit		Bedroom
DW01	1,200	1,200	2,700	1,500	1,300	1,195	2,705	1,505	1,310	1,190	2,710	1,520	Aluminium frame	Alum shutter + glass	Typical unit		Staircase
DW02	1,250	1,200	2,700	1,500	1,255	1,195	2,705	1,505	1,270	1,190	2,710	1,520	Aluminium frame	Alum shutter + glass	Typical unit		Corridor
DW03	900	1,200	2,700	1,500	905	1,195	2,705	1,505	920	1,190	2,710	1,520	Aluminium frame	Alum shutter + glass	Typical unit		Corridor
DS01	1,000	100	2,700	2,600	1,310	100	2,705	2,705	1,320	100	2,710	2,700	Aluminium frame	Alum shutter + glass	Typical unit		Bedroom
VD1	800	600	2,700	2,100	810	595	2,705	2,105	820	590	2,710	2,120	Aluminium frame	Alum shutter + glass	Typical unit		Toilets

SUBMISSION DRAWING

CLIENT: M/S SHRIJIA REAL ESTATE SOLUTIONS PVT. LTD.

COUNTY GROUP

PROJECT: PROPOSED GROUP HOUSING FOR M/S SHRIJIA REAL ESTATE SOLUTIONS PVT. LTD. AT PLOT NO.-GH-02, SECTOR-151, NOIDA, (U.P.)

DATE	PROJECT INCHARGE	CHECKED BY
22.06.2022	AKAR NATH	DASHIST BAJAJ
SCALE	DEALT BY	APPROVED BY
AS1/1000	ANUSHKA	VINEETA P. SINGHANIA

DRAWING TITLE: TOWER-C REFUGE FLOOR-16&24RD FLOOR

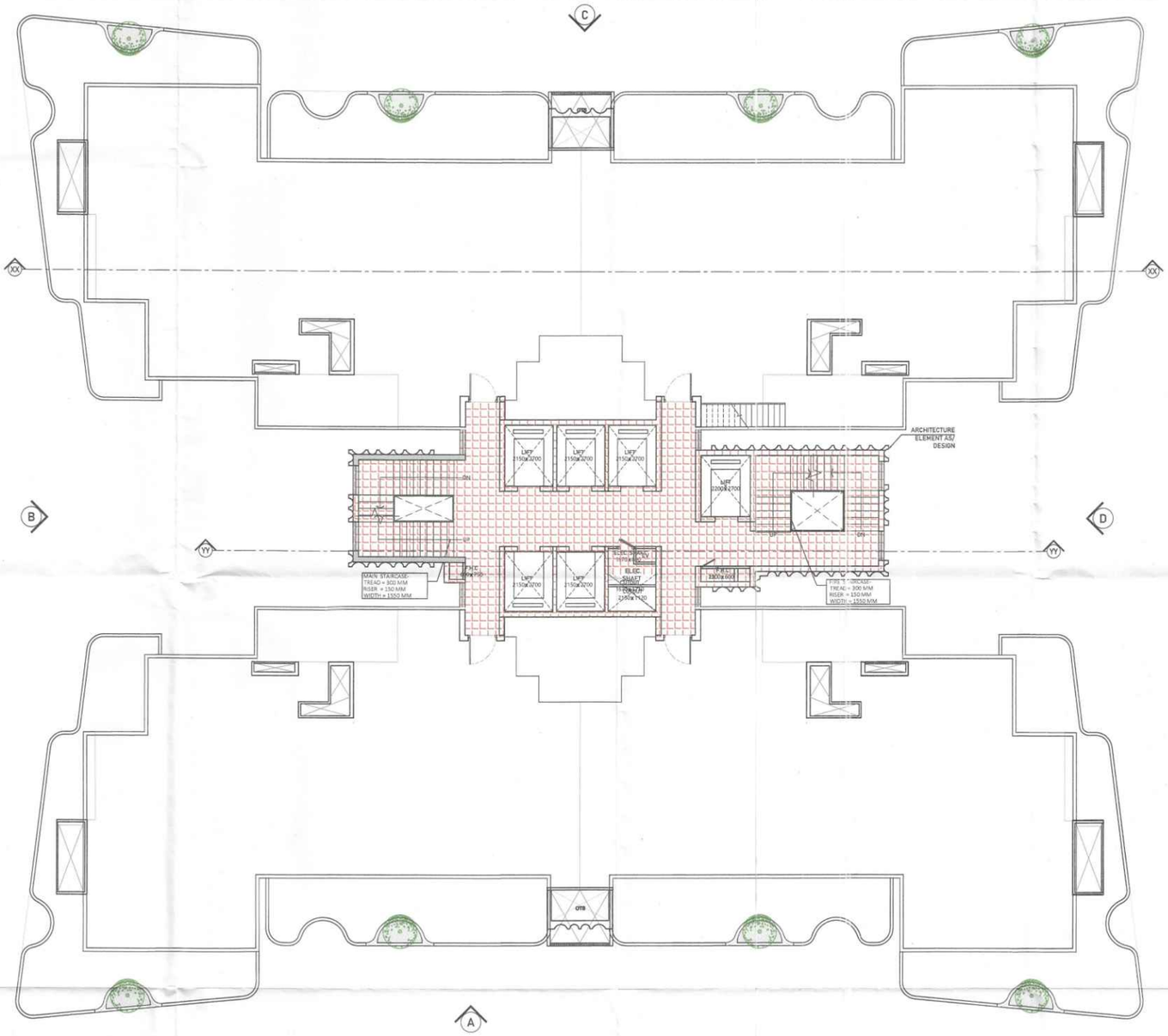
ARCHITECT: Confluence NEW DELHI, INDIA

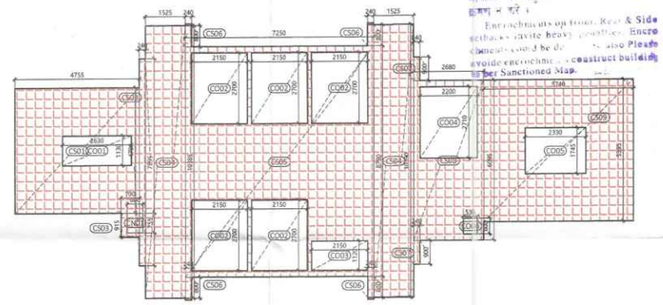
DRAWING NO. S-36 | REVISION R0

ARCHITECTURE

TERRACE FLOOR AREA CALCULATION		AREA (SQ.M.)
15% SERVICE AREA	(A)	124.53
TOTAL AREA	(A)	124.53

TERRACE FLOOR			15% SERVICE FAR AREA			
ID	X (m)	x Y (m)	x Multip lier	x Count (nos)	=	Area (sqm)
A. COVERED AREA						
CS01	4.755	4.780	1.0	1	=	22.73
CS02	0.240	7.895	1.0	1	=	1.89
CS03	0.700	0.915	1.0	1	=	0.64
CS04	1.525	10.400	1.0	2	=	31.72
CS05	7.250	8.790	1.0	1	=	63.73
CS06	0.240	0.875	1.0	2	=	0.42
CS06	0.240	0.870	1.0	2	=	0.42
CS07	0.240	0.900	1.0	2	=	0.43
CS08	2.680	6.095	1.0	1	=	16.33
CS09	5.740	5.395	1.0	1	=	30.97
TOTAL AREA "A"						169.28
B. AREA SUBTRACTION						
CO01	2.630	1.130	1.0	1	=	2.97
CO02	2.150	2.700	1.0	5	=	29.03
CO03	2.150	1.120	1.0	1	=	2.41
CO04	2.200	2.710	1.0	1	=	5.96
CO05	2.330	1.745	1.0	1	=	4.07
CO06	0.535	0.600	1.0	1	=	0.32
TOTAL AREA "B"						44.75
NET AREA "A-B" TERRACE FLOOR, 15% SERVIC						124.53





AREA DIAGRAM FOR CIRCULATION

LEGENDS :-
- F.A.R AREA
- *COUNTED IN 15 % F.A.R AREA
- NON F.A.R AREA
- COUNTED IN 1/4 F.A.R AREA

SUBMISSION DRAWING

CLIENT:
M/S IBHRUA REAL ESTATE SOLUTIONS PVT. LTD.

COUNTY GROUP

PROJECT
PROPOSED GROUP HOUSING FOR
M/S IBHRUA REAL ESTATE SOLUTIONS PVT. LTD.
AT PLOT NO.GH-02, SECTOR-151, NOIDA, (U.P.)

DATE	PROJECT INCHARGE	CHECKED BY
23.06.2025	AMAR NATH	DAKSHIT BAJAJ
SCALE	DEALT BY	APPROVED BY
A1/1:150	ANUSHKA	VINEETA P SINGHANIA

DRAWING TITLE
TOWER-C
TERRACE LVL. PLAN

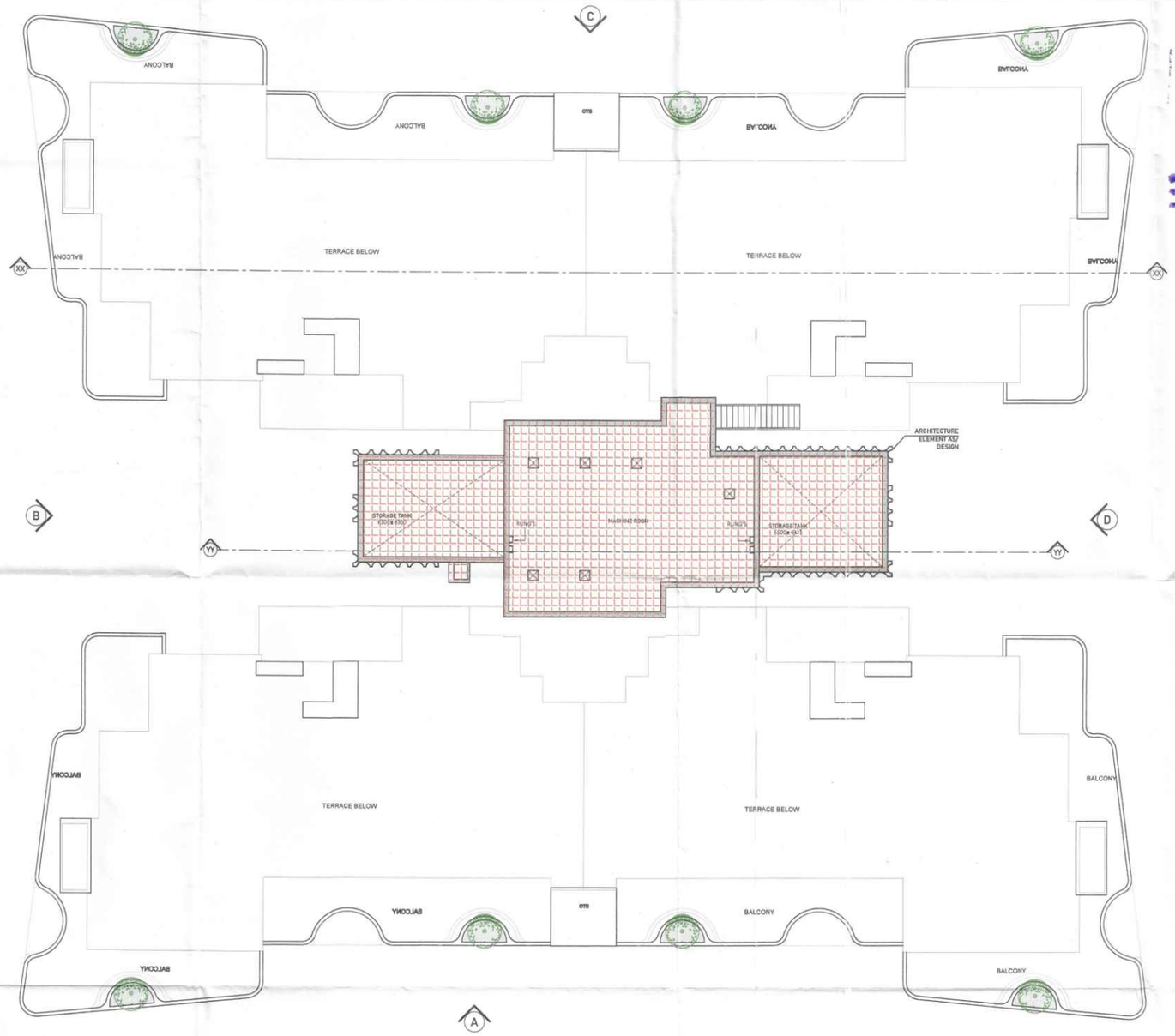
ARCHITECT:
Confluence
NEW DELHI, INDIA

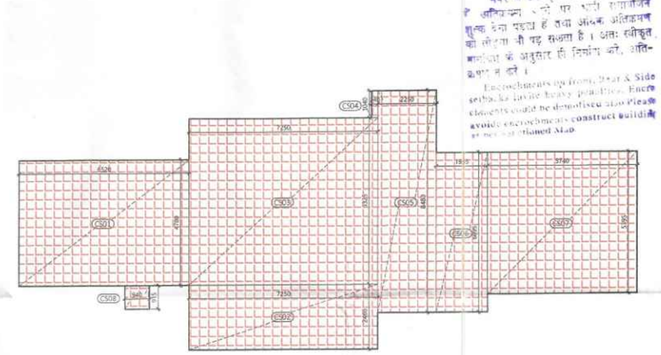
ARCHITECTURE

DRAWING NO. 6-07 | REVISION R0

MACHINE ROOM FLOOR AREA CALCULATIC AREA (SQ.M.)		
15% SERVICE AREA	(A)	157.93
TOTAL AREA	**(A)**	**157.93**

MACHINE ROOM			15% SERVICE FAR AREA			
ID	X (m)	Y (m)	x Multiplier	x Count (nos)	=	Area (sqm)
A. COVERED AREA						
CS01	6.520	4.780	1.0	1	=	31.17
CS02	7.250	2.460	1.0	1	=	17.84
CS03	7.250	6.325	1.0	1	=	45.86
CS04	0.240	1.040	1.0	1	=	0.25
CS05	2.250	8.480	1.0	1	=	19.08
CS06	1.955	6.095	1.0	1	=	11.92
CS07	5.740	5.395	1.0	1	=	30.97
CS08	0.940	0.915	1.0	1	=	0.86
TOTAL AREA "A"						157.93





Map for proposed Building is - per Bye Laws. Submitted for approval please.

Asstt. Arch

Architect

LEGENDS :-

- F.A.R AREA
- COUNTED IN 15 % F.A.R AREA
- NON F.A.R AREA
- COUNTED IN 1/4 F.A.R AREA

SUBMISSION DRAWING

SUBMITTED BY:
M/S SHRIJA REAL ESTATE SOLUTIONS PVT. LTD.

COUNTY GROUP

PROJECT:
PROPOSED GROUP HOUSING FOR
M/S SHRIJA REAL ESTATE SOLUTIONS PVT. LTD.
AT PLOT NO.-GH-02, SECTOR-151, NOIDA (U.P.)

DATE	PROJECT INCHARGE	CHECKED BY
22.09.2025	ANAM NATH	DAKSHIT BAJAJ
SCALE	DEALT BY	APPROVED BY
AS11.100	ANUSHKA	VINEETA P SRIVASTAVA

DRAWING TITLE:
TOWER-C
MACHINE ROOM LVL. PLAN

ARCHITECT:
Confluence
NEW DELHI - INDIA

ARCHITECTURE

DRAWING NO.: S-08 | REVISION: R0

This drawing is a "COPYRIGHT" contents of this drawing or part thereof may not be used or reproduced without the permission of the Architect

OWNER SIGN

ARCHITECT SIGN

भवन प्रस्तोक्ता, नोएडा

अनापत्ति

मि... पार्टी, आवदन एव पट्टधा अवलेख में वर्णो के अनुसार भवन मानचित्र पास करने हेतु प्राप्त है।

शर्तों

पत्र सं.: प्रेप्र/भ.प्र.वि.प्रा./12855

दिनांक: 11/07/2025

हस्ताक्षर .....

अधिकृत

(भवन प्रस्तोक्ता)

Map for proposed Building is as per Bye Laws. Submitted for approval please

Name: Amit Arch. Architect

भवन प्रस्तोक्ता

नोट: 1. यह मानचित्र स्वीकृति की दिनांक से अधिक ... वर्ष की अवधि तक वैध रहेगा जबतक पट्टेदार का पट्टे के अधिकार उपलब्ध से अथवा उसने पूर्ण लीजित कर लिए हो। पट्टे के अधिकार उपलब्ध ... होने की दशा में मानचित्र भी वैधता पट्टे की अवधि तिथि तक ही समझी जायेगी।

2) ... प्राधिकरण द्वारा भवन विकास प्रबंधक (आवास) ... द्वारा उपरोक्त तुलिपत्र प्रावधान अनुसार ...

ELEVATION A
SCALE: 1:

REF:

ELEVATION B
SCALE: 1:

REF:

SUBMISSION DRAWING

KEYPLAN

CLIENT

M/S SHRIJA REAL ESTATE SOLUTIONS PVT. LTD.

COUNTY GROUP

PROJECT

PROPOSED GROUP HOUSING FOR M/S SHRIJA REAL ESTATE SOLUTIONS PVT. LTD. AT PLOT NO.-GH-02, SECTOR-151, NOIDA (U.P.)

DATE	PROJECT INCHARGE	CHECKED BY
10.07.2025	AMAR NATH	DAKSHIT BAJAJ
SCALE	DEALT BY	APPROVED BY
A1/1:100	RAVINDER	VINEETA P SINGHANIA

DRAWING TITLE

TOWER-C
ELEVATION A&B

ARCHITECT:

Confluence
NEW DELHI, INDIA

F - 1, FIRST FLOOR, BIRLA CORPORATE SUITES, Birla Gate, P.O. - 110 020 Tel: +91-11-4150000 mail@confluence.com Gandhi nagar, N.D. - 03, INDIA Ph: +91-11-4150000 www.confluence.com GD - 1031 / 2005
architecture urban design hospitality interiors

ARCHITECTURE

DRAWING NO. S-39

REVISION R0

This drawing is a "COPYRIGHT" contents of this drawing or part thereof may not be used or reproduced without the permission of the Architect

OWNER SIGN

ARCHITECT SIGN

भवन प्रकोष्ठ, नोएडा

निर्माण स्वीकृति आवेदन एवं कागजात [illegible] पूर्णतया पालन [illegible]

स्वीकृति

पत्र संख्या/भ.प्र. [illegible] /12655

दिनांक 15-10-2025

देवाश [illegible]

(भवन प्रकोष्ठ)

Map for Proposed Building is as per Bye Laws Submitted for approval please

Asstt. Arch. Architect

भवन प्रकोष्ठ

नोट: 1. यह मानचित्र स्वीकृति की दिनांक से अधिक तम [illegible] वर्ष की अवधि तक वैध रहेगा उसके पश्चात् भटेदार भटे के अधिकार उपलब्ध हो अथवा उसे पूर्ण जीवित करा लिए हो। भटे के अधिकार उपलब्ध पुनर्जीवित न होने की दशा मे मानचित्र की वैधता भटे की वैधता तिथि तक ही मानी जायगी।

भवन के आग पृष्ठ एवं अग्नि बैट चेक की अतिरिक्त करने व [illegible] प्रयोजन शुल्क जैसा पहले से लगा लिया [illegible] स्वीकृत मानचित्र के अनुसार ही निर्माण [illegible] कराया न करें।

Encroachments [illegible] the heavy [illegible] Boots chances [illegible] be demolished [illegible] Please avoid [illegible] ments construct Building as per Sanctioned Map.

(5) साईटी को पर्याप्त ऊंचाई पर [illegible] साईट [illegible] विकास प्राधिकरण [illegible] से निवेदन [illegible]

SUBMISSION DRAWING

KEY PLAN:

CLIENT

M/S SHRIJA REAL ESTATE SOLUTIONS PVT. LTD.

COUNTY GROUP

PROJECT

PROPOSED GROUP HOUSING FOR M/S SHRIJA REAL ESTATE SOLUTIONS PVT. LTD. AT PLOT NO.-GH-02, SECTOR-151, NOIDA, (U.P.)

DATE	PROJECT INCHARGE	CHECKED BY
10.07.2025	AMAR NATH	DAKSHIT BAJAJ
SCALE	DRAWN BY	APPROVED BY
A1/1:100	RAVINDER	VINEETA P SINGHANIA

DRAWING TITLE

TOWER-C
ELEVATION C & D

ARCHITECT:

Confluence
NEW DELHI, INDIA

F-1, FIRST FLOOR, MIRA CORPORATE SUITES, [illegible] Ph: +91-11-41656000 Master of [illegible] N.D. - 65, INDIA Ph: +91-11-41656060 www.theconfluence.com [illegible] SEC - 151, [illegible] architecture urban design hospitality interiors

DRAWING NO. 5-40

REVISION R0

ARCHITECTURE

ELEVATION C
SCALE: 1:

REF:

ELEVATION D
SCALE: 1:

REF:

This drawing is a "COPYRIGHT" contents of this drawing or part thereof may not be used or reproduced without the permission of the Architect

OWNER SIGN

ARCHITECT SIGN

भवन प्रकोष्ठ, नौएडा
अनापत्ति
भवन मानचित्र, भागदान एवं पहुंच योजना के अंतर्गत भूतल + 22 तल आवासीय भवन के लिए अनापत्ति प्रदान की जाती है।
शर्तें :
पत्र : सभी नौएडा/भ.प्र./ए.पी./ 12655
दिनांक 14-10-2025
प्रेषक
(भवन प्रकोष्ठ)

Map for proposed Building is as per Bye Laws. Submitted for approval please.

Architect Asstt. Arch. Engr.

भवन के अग्नि एवं भवन सेट बैक से अतिक्रमण शुल्क देय ... को लाइसेंस से पहले ... मानचित्र में उल्लेख है ... अति- क्रमण ... Please avoid encroachments construct building as per Sanctioned Map.

भवन प्रकोष्ठ
नोट: 1. यह मानचित्र स्वीकृति की दिनांक से अधिक ... वर्ष की अवधि तक वैध रहेगा बशर्ते पट्टेदार ... का पट्टे के अधिकार उपलब्ध हो अथवा उसके पूर्व ... पट्टे के अधिकार ... जीवित रहते हैं / पट्टे के अधिकार ... पुनर्जीवित न हों, की दशा में मानचित्र से ... पट्टे की अवधि लिये ... अवधि ...

(2) कार्यालय को सक्षिप्त ... अपने नाम ... (भागदान) ... प्रस्तुत ...

01 SECTION XX
SCALE: 1:

01 SECTION YY
SCALE: 1:

SUBMISSION DRAWING

KEYPLAN

CLIENT
M/S SHRIJA REAL ESTATE SOLUTIONS PVT. LTD.

COUNTY GROUP

PROJECT
PROPOSED GROUP HOUSING FOR M/S SHRIJA REAL ESTATE SOLUTIONS PVT. LTD. AT PLOT NO.-GH-02, SECTOR-151, NOIDA, (U.P.)

DATE	PROJECT INCHARGE	CHECKED BY
10.07.2025	AMAR NATH	DAKSHIT BAJAJ
SCALE	DRAFT BY	APPROVED BY
A1/1=100	RAVINDER	VINEETA P BINGHANIA

DRAWING TITLE
TOWER-C
SECTION XX & YY

ARCHITECT:
Confluence
NEW DELHI - INDIA

F-1, FIRST FLOOR, MEGA CORPORATE SUITES, ... Sector-47 ... 0562 ... 52 ... 91-562 ... 91-9412345678 ... mail@confluence.net ... 301 ... 9001 ... 2008
architecture urban design heavy/utility interiors

DRAWING NO. A-01 | REVISION R0

ARCHITECTURE

COMMUNITY CENTER BASEMENT 15% SERVICE FAR

ID	X (m)	x	Y (m)	x Multiplier	x Count (nos)	=	Area (sqm)
A. COVERED AREA							
A001	47.140		4.760	1.0	1	=	224.39
A002	41.220		2.725	1.0	1	=	112.32
A003	32.715		9.730	1.0	1	=	318.32
A004	24.025		8.635	1.0	1	=	207.46
A005	3.740		3.315	1.0	1	=	12.40
A006	3.315		4.950	0.5	1	=	8.20
A007	4.450		3.740	0.5	1	=	8.32
A008	5.685		7.630	1.0	1	=	43.38
A009	18.785		3.540	1.0	1	=	66.50
A010	3.540		5.660	0.5	1	=	10.02
A011	4.085		19.785	0.5	1	=	38.37
A012	1.145		5.685	0.5	1	=	3.25
A013	12.310		9.220	1.0	1	=	76.57
A014	3.585		1.590	1.0	1	=	5.70
A015	3.410		1.105	0.5	1	=	1.88
A016	13.320		3.070	0.5	1	=	20.45
A017	6.750		1.760	0.5	1	=	5.94
A018	1.760		0.360	0.5	1	=	0.32
A019	13.320		4.040	1.0	1	=	53.81
A020	13.320		2.725	0.5	1	=	18.15
A021	0.550		0.870	0.5	1	=	0.24
A022	0.900		4.830	0.5	1	=	2.17
A023	8.820		4.830	1.0	1	=	42.60
A024	4.830		0.445	0.5	1	=	1.07
A025	0.360		1.105	0.5	1	=	0.20
TOTAL AREA "A"							1,282.03
B. AREA SUBTRACTION							
C001	2.205		1.940	1.0	2	=	8.56
C002	3.600		0.295	1.0	1	=	1.06
C003	3.600		0.715	1.0	1	=	2.57
C005	1.945		2.290	1.0	1	=	4.45
C006	1.945		0.045	0.5	1	=	0.04
C007	3.610		0.680	1.0	1	=	2.45
TOTAL AREA "B"							19.14
NET AREA "A-B" COMMUNITY CENTER BASEME							1,262.88

15% SERVICE FAR AREA-COMMUNITY CENTER BASEMENT

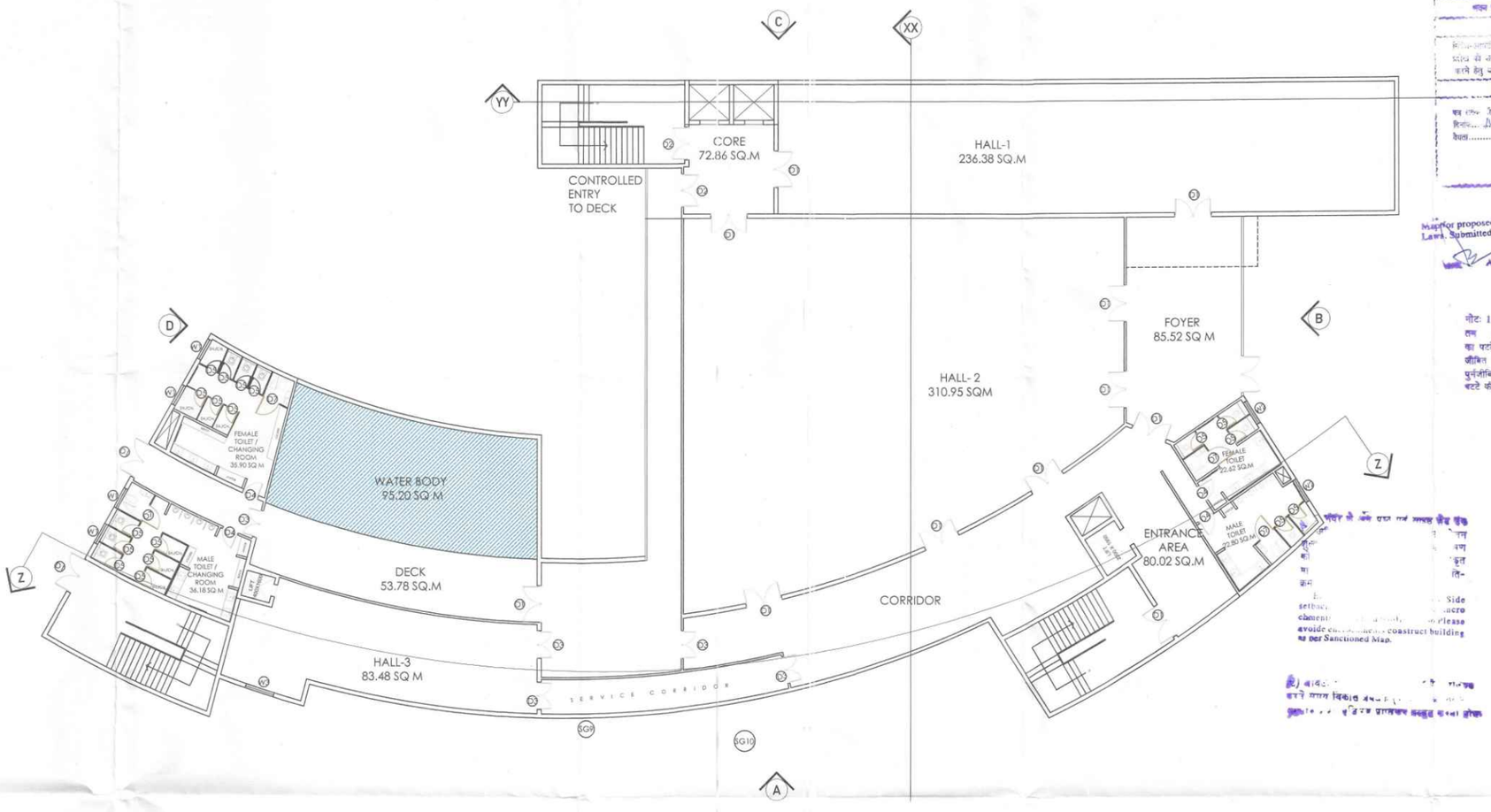
S.NO.	X	Y	MULTIPLIER	COUNTS	AREA
A025	10.17	0.30	0.67	1	3.01
A026	25.03	1.44	0.67	1	24.06
A027	12.31	0.32	0.67	1	2.80
A028	15.39	0.66	0.67	1	6.75
	15% SERVICE AREA		(A)		35.42
	15% SERVICE AREA		(B)		1,282.03
	TOTAL AREA		(C)		1,317.45
	DEDUCTIONS				
A001	13.87	0.6	0.67	1	5.50
A003	5.885	0.14	0.67	1	0.53
	DEDUCTIONS		(D)		6.03
	DEDUCTIONS		(E)		21.34
	TOTAL AREA		(F)		27.37
	TOTAL 15% SERVICE AREA		G=(C-F)		1,290.08

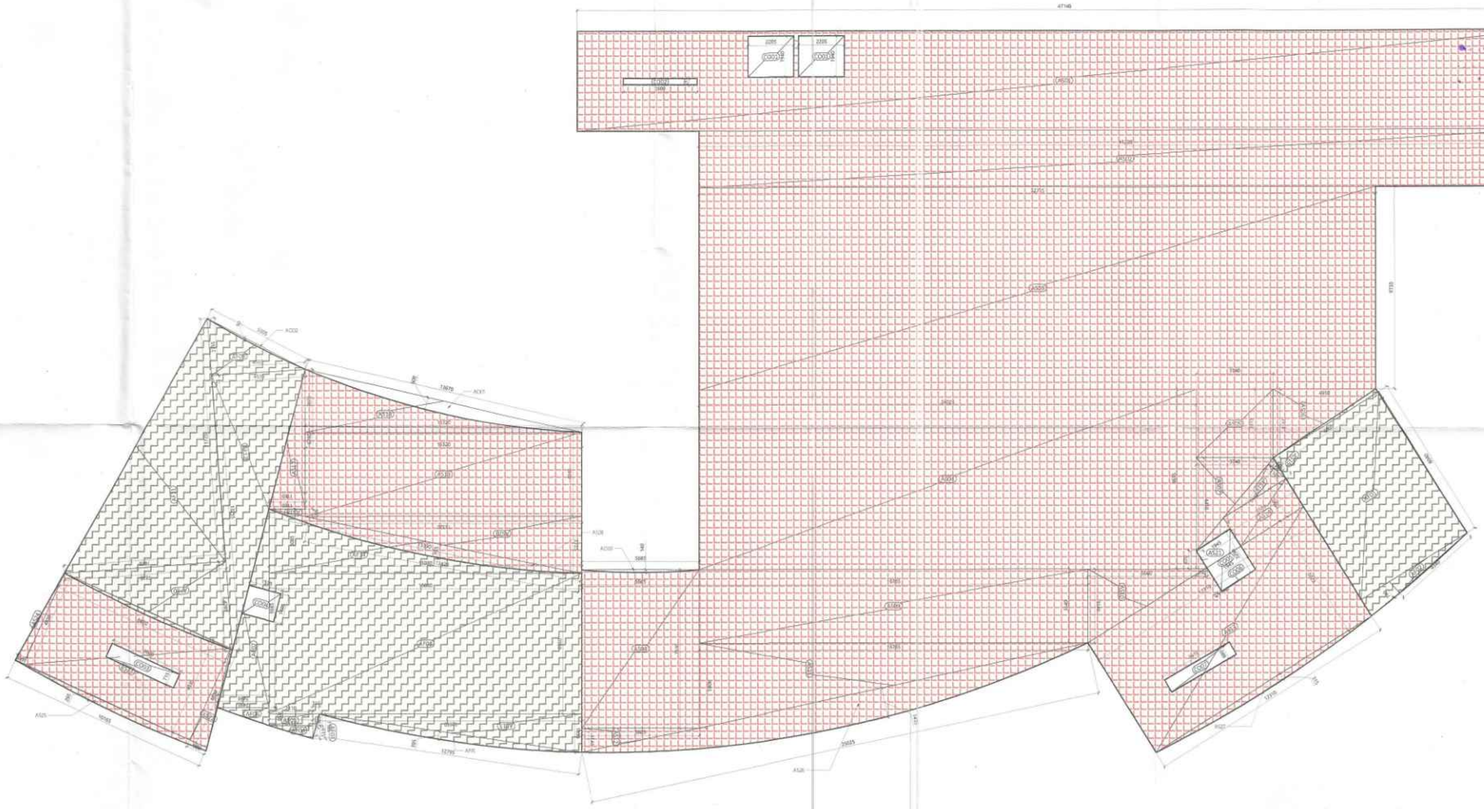
COMMUNITY CENTER BASEMENT 15% SERVICE FAR

ID	X (m)	x	Y (m)	x Multiplier	x Count (nos)	=	Area (sqm)
A. COVERED AREA							
AFC1	6.005		8.040	1.0	1	=	48.28
AFC2	4.340		0.740	0.5	1	=	1.61
AFC3	1.185		0.310	0.5	1	=	0.18
AFC4	2.110		0.615	0.5	1	=	0.65
AFC5	2.110		0.570	1.0	1	=	1.20
AFC6	2.495		0.850	0.5	1	=	1.06
AFC7	9.565		2.495	0.5	1	=	11.93
AFC8	15.080		0.760	1.0	1	=	101.94
AFC9	4.555		2.755	0.5	1	=	6.27
AF10	7.835		4.285	0.5	1	=	16.79
AF11	11.725		7.820	0.5	1	=	45.84
AF12	13.255		4.535	0.5	1	=	30.06
AF13	12.660		1.850	0.5	1	=	11.71
AF14	15.080		3.085	0.5	1	=	23.26
TOTAL AREA "A"							300.79
B. AREA SUBTRACTION							
C004	1.570		1.400	1.0	1	=	2.20
TOTAL AREA "B"							2.20
NET AREA "A-B" COMMUNITY CENTER BASEME							298.59

FAR AREA-COMMUNITY CENTER BASEMENT

S.NO.	X	Y	MULTIPLIER	COUNTS	AREA
AF15	12.80	0.39	0.67	1	3.30
AF27	12.31	0.32	0.67	1	2.60
	FAR AREA		(A)		5.90
	FAR AREA		(B)		300.79
	TOTAL FAR AREA		(C)		306.69
A002	5.305	0.09	0.67	1	0.32
A028	15.39	0.66	0.67	1	6.75
	DEDUCTIONS		(D)		6.75
	DEDUCTIONS		(E)		2.23
	TOTAL FAR AREA		(F)		8.95
	TOTAL FAR AREA		G=(C-F)		297.73





DOOR SCHEDULE			
WIDTH	SILL	HEIGHT	LINTEL
2000	——	2400	2400
1800	——	2400	2400
1500	——	2400	2400
900	——	2400	2400
1200	——	2400	2400
	——	2400	2400

WINDOW SCHEDULE			
WIDTH	SILL	HEIGHT	LINTEL
750	——	3300	——
1000	——	3300	——
1400	——	2100	——
1500	——	2100	——

STRUCTURAL GLAZING SCHEDULE				
	WIDTH	SILL	HEIGHT	LINTEL
	11055	——	5250	——
	5830	——	5850	——
	64930	——	5850	——
	15590	——	5850	——
	13400	——	5850	——
	6420	——	5850	——
	11020	——	5850	——
	6690	——	5850	——
	5050	——	5850	——
SG10	13670	——	5850	——
SG11	6495	——	5850	——
SG12	5250	——	5850	——
SG13	4095	——	5850	——
SG14	9290	——	5850	——
SG15	35125	——	5850	——
SG16	9540	——	5850	——
SG17	5830	——	4350	——
SG18	33750	——	4350	——
SG19	22595	——	4350	——
SG20	16600	——	4350	——
SG21	21400	——	4350	——
SG22	2410	——	4350	——
SG23	2450	——	4350	——
SG24	2310	——	4350	——
SG25	2330	——	4350	——
SG26	2600	——	4350	——
SG27	10055	——	4350	——
SG28	6690	——	4350	——
SG29	5050	——	4350	——
SG30	22270	——	4350	——
SG31	5250	——	4350	——
SG32	72254	——	4350	——
SG33	10520	——	4350	——
SG34	23970	——	4350	——
SG35	2500	——	4350	——
SG36	5830	——	3450	——
SG37	5260	——	3450	——

LEGENDS :-

F.A.R AREA

COUNTED IN 15 % F.A.R AREA

SUBMISSION DRAWING

M/S SHRIJA REAL ESTATE SOLUTIONS PVT. LTD.

COUNTY GROUP

PROJECT
PROPOSED GROUP HOUSING FOR
M/S SHRIJA REAL ESTATE SOLUTIONS PVT. LTD.
AT PLOT NO. GH-02, SECTOR-151, NOIDA, (U.P.)

DRAWING TITLE
COMMUNITY CENTER
BASEMENT PLAN

ARCHITECT
Confluence

DRAWING NO. G-40 — SHEET NO. R0

ARCHITECTURE

COMMUNITY CENTER GROUND FLOOR
15% SERVICE FAR

ID	X (m)	x	Y (m)	x Multiplier	x Count (nos)	=	Area (sqm)
A. COVERED AREA							
AS01	4.160		4.700	1.0	1	=	19.55
AS02	27.635		10.230	1.0	1	=	282.71
AS03	8.540		15.715	1.0	1	=	134.21
AS04	12.470		2.165	1.0	1	=	27.00
AS05	1.785		12.470	0.5	1	=	11.13
AS06	0.705		4.935	0.5	1	=	1.74
AS07	4.935		4.625	1.0	1	=	22.82
AS08	11.630		11.420	1.0	1	=	132.81
AS09	1.850		8.980	1.0	1	=	16.61
AS10	2.300		7.500	1.0	1	=	17.25
AS11	0.425		1.885	0.5	1	=	0.40
TOTAL AREA "A"							666.23

15% SERVICE FAR AREA-COMMUNITY CENTER GROUND FLOOR

S.NO.	X	Y	MULTIPLIER	COUNTS	AREA
AS13	13.75	0.38	0.67	1	3.50
AS12	4.94	0.11	0.67	1	0.35
15% SERVICE AREA			(A)		3.85
15% SERVICE AREA			(B)		666.23
TOTAL AREA			(C)		670.08
DEDUCTIONS					
AO02	3.93	0.045	0.67	1	0.12
AO04	11.63	0.475	0.67	1	3.70
DEDUCTIONS			(D)		3.82
TOTAL DEDUCTIONS			(E)		3.82
TOTAL 15% SERVICE AREA			F=(E-C)		666.26

COMMUNITY CENTER GROUND FLOOR FAR

ID	X (m)	x	Y (m)	x Multiplier	x Count (nos)	=	Area (sqm)
A. COVERED AREA							
AF01	12.815		7.500	1.0	1	=	96.11
AF02	3.585		2.020	0.5	1	=	3.62
AF03	0.810		0.455	0.5	1	=	0.18
AF04	7.860		3.585	0.5	1	=	14.09
AF05	3.225		0.845	0.5	1	=	1.36
AF06	16.165		3.225	0.5	1	=	26.07
AF07	26.890		0.810	1.0	1	=	21.78
AF08	10.340		4.720	0.5	1	=	24.40
AF09	17.005		4.720	1.0	1	=	80.26
AF10	17.005		3.040	0.5	1	=	25.85
TOTAL AREA "A"							293.73

FAR AREA-COMMUNITY CENTER GROUND FLOOR

S.NO.	X	Y	MULTIPLIER	COUNTS	AREA
AF11	11.37	0.29	0.67	1	2.17
AF12	17.28	0.66	0.67	1	7.58
FAR AREA			(A)		9.75
FAR AREA			(B)		293.73
TOTAL FAR AREA			(C)		303.48
DEDUCTIONS					
AC24	16.49	0.69	0.67	1	7.62
AC27	8.64	0.17	0.67	1	0.98
DEDUCTIONS			(D)		8.61
TOTAL FAR AREA			(E)		8.61
TOTAL FAR AREA			F=(E-C)		294.88

COMMUNITY CENTER COMMERCIAL FAR

ID	X (m)	x	Y (m)	x Multiplier	x Count (nos)	=	Area (sqm)
A. COVERED AREA							
AC01	1.090		7.535	0.5	1	=	4.11
AC02	7.535		6.225	1.0	1	=	46.91
AC03	2.490		13.510	0.5	1	=	16.82
AC04	0.655		2.555	0.5	1	=	0.84
AC05	2.565		7.315	1.0	1	=	18.76
AC06	3.420		7.970	0.5	1	=	13.63
AC07	7.025		0.375	0.5	1	=	1.32
AC08	7.020		8.295	1.0	1	=	58.23
AC09	1.360		8.295	0.5	1	=	5.64
AC10	0.325		1.980	0.5	1	=	0.32
AC11	8.060		1.980	1.0	1	=	15.96
AC12	0.325		1.980	0.5	1	=	0.32
AC13	18.065		5.475	0.5	1	=	49.45
AC14	12.080		6.805	0.5	1	=	41.10
AC15	6.810		3.105	0.5	1	=	10.57
AC16	1.175		9.710	1.0	1	=	11.41
AC17	1.020		6.960	1.0	1	=	7.10
AC18	7.020		1.465	0.5	1	=	5.14
AC19	5.830		4.180	0.5	1	=	12.18
AC20	13.170		5.830	0.5	1	=	38.39
AC21	13.170		9.275	0.5	1	=	61.08
AC22	9.445		4.180	0.5	1	=	19.74
AC23	2.745		0.720	0.5	1	=	0.99
TOTAL AREA "A"							440.01

COMMERCIAL AREA-COMMUNITY CENTER GROUND FLOOR

S.NO.	X	Y	MULTIPLIER	COUNTS	AREA
AC24	16.49	0.69	0.67	1	7.62
AC25	13.74	0.40	0.67	1	3.68
AC26	8.39	0.26	0.67	1	1.43
AC27	8.64	0.17	0.67	1	0.98
FAR AREA			(A)		13.72
FAR AREA			(B)		440.01
TOTAL FAR AREA			(C)		453.73
DEDUCTIONS					
AC01	18.88	1.15	0.67	1	14.55
AC03	7.03	0.13	0.67	1	0.61
AC05	7.62	0.15	0.67	1	0.77
AC04	8.54	0.18	0.67	1	1.03
DEDUCTIONS			(D)		16.95
TOTAL FAR AREA			(E)		16.95
TOTAL FAR AREA			F=(E-C)		436.77



DOOR SCHEDULE				
TYPE	WIDTH	SILL	HEIGHT	LINTEL
D1	2000	——	2400	2400
D2	1800	——	2400	2400
D3	1500	——	2400	2400
D4	900	——	2400	2400
D5	1200	——	2400	2400
D6	1250	——	2400	2400
WINDOW SCHEDULE				
TYPE	WIDTH	SILL	HEIGHT	LINTEL
W1	750	——	3300	——
W2	1000	——	3300	——
W3	1400	——	2100	——
W4	1500	——	2100	——
STRUCTURAL GLAZING SCHEDULE				
TYPE	WIDTH	SILL	HEIGHT	LINTEL
SG1	11055	——	5250	——
SG2	5830	——	5850	——
SG3	64930	——	5850	——
SG4	15590	——	5850	——
SG5	13400	——	5850	——
SG6	6420	——	5850	——
SG7	11020	——	5850	——
SG8	6690	——	5850	——
SG9	5050	——	5850	——
SG10	13670	——	5850	——
SG11	6495	——	5850	——
SG12	5250	——	5850	——
SG13	4095	——	5850	——
SG14	9290	——	5850	——
SG15	35125	——	5850	——
SG16	9540	——	5850	——
SG17	5830	——	4350	——
SG18	33750	——	4350	——
SG19	22595	——	4350	——
SG20	16600	——	4350	——
SG21	21400	——	4350	——
SG22	2410	——	4350	——
SG23	2450	——	4350	——
SG24	2310	——	4350	——
SG25	2330	——	4350	——
SG26	2600	——	4350	——
SG27	10055	——	4350	——
SG28	6690	——	4350	——
SG29	5050	——	4350	——
SG30	22270	——	4350	——
SG31	5250	——	4350	——
SG32	72254	——	4350	——
SG33	10529	——	4350	——
SG34	23970	——	4350	——
SG35	2500	——	4350	——
SG36	5830	——	3450	——
SG37	5260	——	3450	——

LEGENDS :-
- COMMERCIAL F.A.R AREA
- F.A.R AREA
- COUNTED IN 15 % F.A.R AREA

SUBMISSION DRAWING

M/S BHRUA REAL ESTATE SOLUTIONS PVT. LTD.

COUNTY GROUP

PROJECT
PROPOSED GROUP HOUSING FOR
M/S BHRUA REAL ESTATE SOLUTIONS PVT. LTD.
AT PLOT NO. GH-02, SECTOR-150, NOIDA (U.P.)

DRAWING TITLE
COMMUNITY CENTER
GROUND FLOOR PLAN

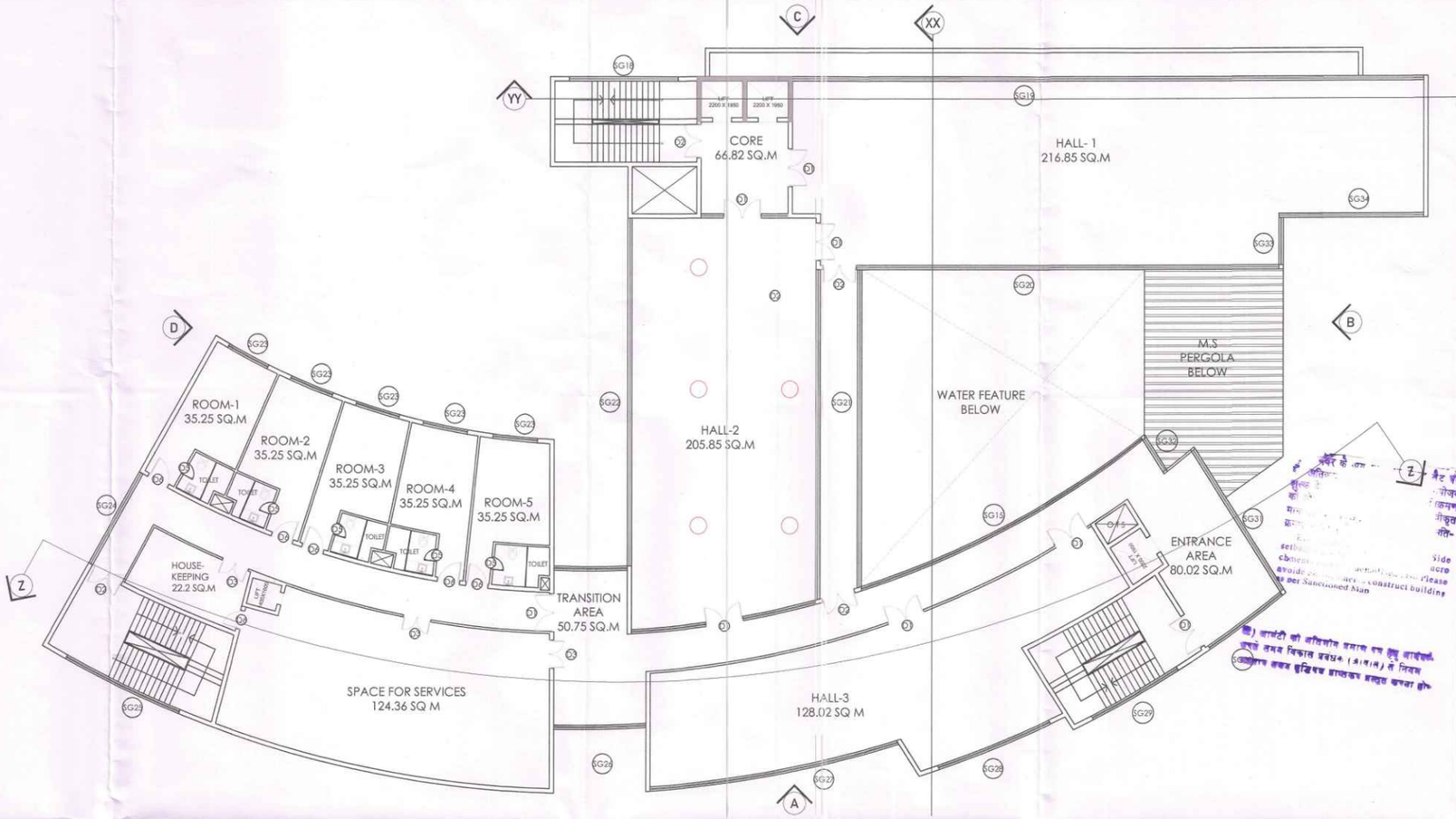
ARCHITECT
Confluence

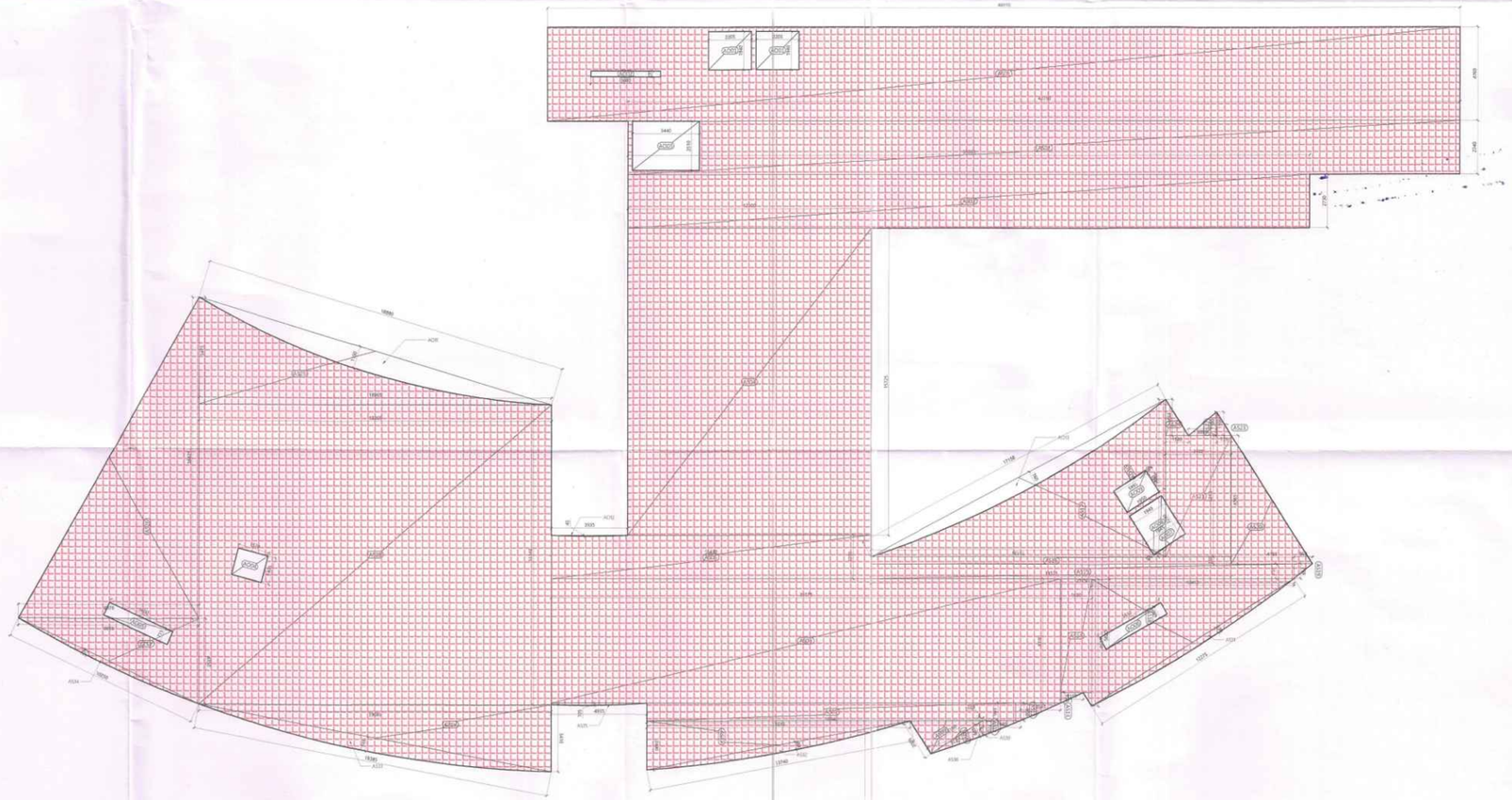
ARCHITECTURE

DRAWING NO. G-0 — REV. R0

COMMUNITY CENTER FIRST FLOOR 15% SERVICE FAR							
ID	X (m)	x	Y (m)	x Multiplier	x Count (nos)	=	Area (sqm)
A. COVERED AREA							
AS01	46.910		4.760	1.0	1	=	223.29
AS02	42.750		2.740	1.0	1	=	117.14
AS03	35.030		2.730	1.0	1	=	95.63
AS04	12.500		15.725	1.0	1	=	196.56
AS05	16.430		2.210	1.0	1	=	36.31
AS06	26.175		6.370	1.0	1	=	166.73
AS07	18.940		0.905	1.0	1	=	17.14
AS08	0.665		2.815	0.5	1	=	0.94
AS09	3.150		2.005	0.5	1	=	3.16
AS11	0.770		1.940	0.5	1	=	0.75
AS12	0.900		2.045	0.5	1	=	0.92
AS13	0.550		1.155	0.5	1	=	0.32
AS14	1.600		5.820	1.0	1	=	9.31
AS15	21.750		0.755	1.0	1	=	16.42
AS16	18.535		0.360	1.0	1	=	6.67
AS17	8.060		15.135	0.5	1	=	60.99
AS18	6.510		10.410	0.5	1	=	33.88
AS19	0.755		0.950	0.5	1	=	0.36
AS20	4.165		6.565	0.5	1	=	13.67
AS21	3.400		6.210	1.0	1	=	21.11
AS22	1.180		1.460	0.5	1	=	0.86
AS23	0.755		1.195	0.5	1	=	0.45
AS24	1.180		1.855	0.5	1	=	1.09
AS25	18.065		5.475	0.5	1	=	49.45
AS26	16.475		9.280	0.5	1	=	76.44
AS27	9.280		4.350	0.5	1	=	20.18
AS28	18.065		15.345	1.0	1	=	277.21
AS29	18.065		3.410	0.5	1	=	30.80
AS37	2.490		13.510	0.5	1	=	16.82
TOTAL AREA "A"							1,494.63
B. AREA SUBTRACTION							
AO01	2.205		1.940	1.0	2	=	8.56
AO02	3.600		0.295	1.0	1	=	1.06
AO03	3.440		2.510	1.0	1	=	8.63
AO04	1.570		1.400	1.0	1	=	2.20
AO05	3.600		0.715	1.0	1	=	2.57
AO06	3.610		0.680	1.0	1	=	2.45
AO07	1.945		0.045	0.5	1	=	0.04
AO08	1.945		2.290	1.0	1	=	4.45
AO09	1.950		1.280	1.0	1	=	2.50
AO10	0.050		1.945	0.5	1	=	0.05
TOTAL AREA "B"							32.52
NET AREA "A-B" COMMUNITY CENTER FIRST FL							1,462.11

15% SERVICE FAR AREA-COMMUNITY CENTER FIRST FLOOR					
S.NO.	X	Y	MULTIPLIER	COUNTS	AREA
AS34	10.25	0.23	0.67	1	1.58
AS33	18.39	0.75	0.67	1	9.18
AS35	4.94	0.11	0.67	1	0.35
AS32	13.74	0.40	0.67	1	3.68
AS31	12.28	0.23	0.67	1	1.85
15% SERVICE AREA			(A)		16.64
15% SERVICE AREA			(B)		1,494.63
TOTAL AREA			(C)		1,511.27
DEDUCTIONS					
AO11	18.88	1.15	0.67	1	14.55
AO12	3.935	0.045	0.67	1	0.12
AO13	17.15	0.076	0.67	1	0.87
DEDUCTIONS			(D)		15.54
DEDUCTIONS			(D)		32.52
TOTAL AREA			(C)		48.06
TOTAL 15% SERVICE AREA			**E=(C-D)**		1,463.21





DOOR SCHEDULE				
TYPE	WIDTH	SILL	HEIGHT	LINTEL
D1	2000	——	2400	2400
D2	1800	——	2400	2400
D3	1500	——	2400	2400
D4	900	——	2400	2400
D5	1200	——	2400	2400
D6		——	2400	2400
WINDOW SCHEDULE				
TYPE	WIDTH	SILL	HEIGHT	LINTEL
W1	750	——	3300	——
W2	1000	——	3300	——
W3	1400	——	2100	——
W4	1500	——	2100	——
STRUCTURAL GLAZING SCHEDULE				
TYPE	WIDTH	SILL	HEIGHT	LINTEL
SG1	11055	——	5250	——
SG2	5830	——	5850	——
SG3	64930	——	5850	——
SG4	15590	——	5850	——
SG5	13400	——	5850	——
SG6	6420	——	5850	——
SG7	11020	——	5850	——
SG8	6690	——	5850	——
SG9	5050	——	5850	——
SG10	13870	——	5850	——
SG11	6495	——	5850	——
SG12	5250	——	5850	——
SG13	4095	——	5850	——
SG14	9290	——	5850	——
SG15	35125	——	5850	——
SG16	9540	——	5850	——
SG17	5830	——	4350	——
SG18	33750	——	4350	——
SG19	22595	——	4350	——
SG20	16600	——	4350	——
SG21	21400	——	4350	——
SG22	2410	——	4350	——
SG23	2450	——	4350	——
SG24	2310	——	4350	——
SG25	2330	——	4350	——
SG26	2600	——	4350	——
SG27	10055	——	4350	——
SG28	6690	——	4350	——
SG29	5050	——	4350	——
SG30	22270	——	4350	——
SG31	5250	——	4350	——
SG32	72254	——	4350	——
SG33	10520	——	4350	——
SG34	23970	——	4350	——
SG35	2500	——	4350	——
SG36	5830	——	3450	——
SG37	5260	——	3450	——

LEGENDS :-

F.A.R AREA

COUNTED IN 15 % F.A.R AREA

SUBMISSION DRAWING

M/S SHRIJA REAL ESTATE SOLUTIONS PVT. LTD.

COUNTY GROUP

PROJECT
PROPOSED GROUP HOUSING FOR
M/S SHRIJA REAL ESTATE SOLUTIONS PVT LTD
AT PLOT NO.-GH-02, SECTOR-150, NOIDA, (U.P.)

DATE	PROJECT NO/AREA	DRAWN BY
31.05.2025	AREA PLAN	SUKANT KALAI
SCALE	READY BY	APPROVED BY
AS11.1:200	AMISHRA	VINEETA T SHRIVASTAVA

DRAWING TITLE
COMMUNITY CENTER
FIRST FLOOR PLAN

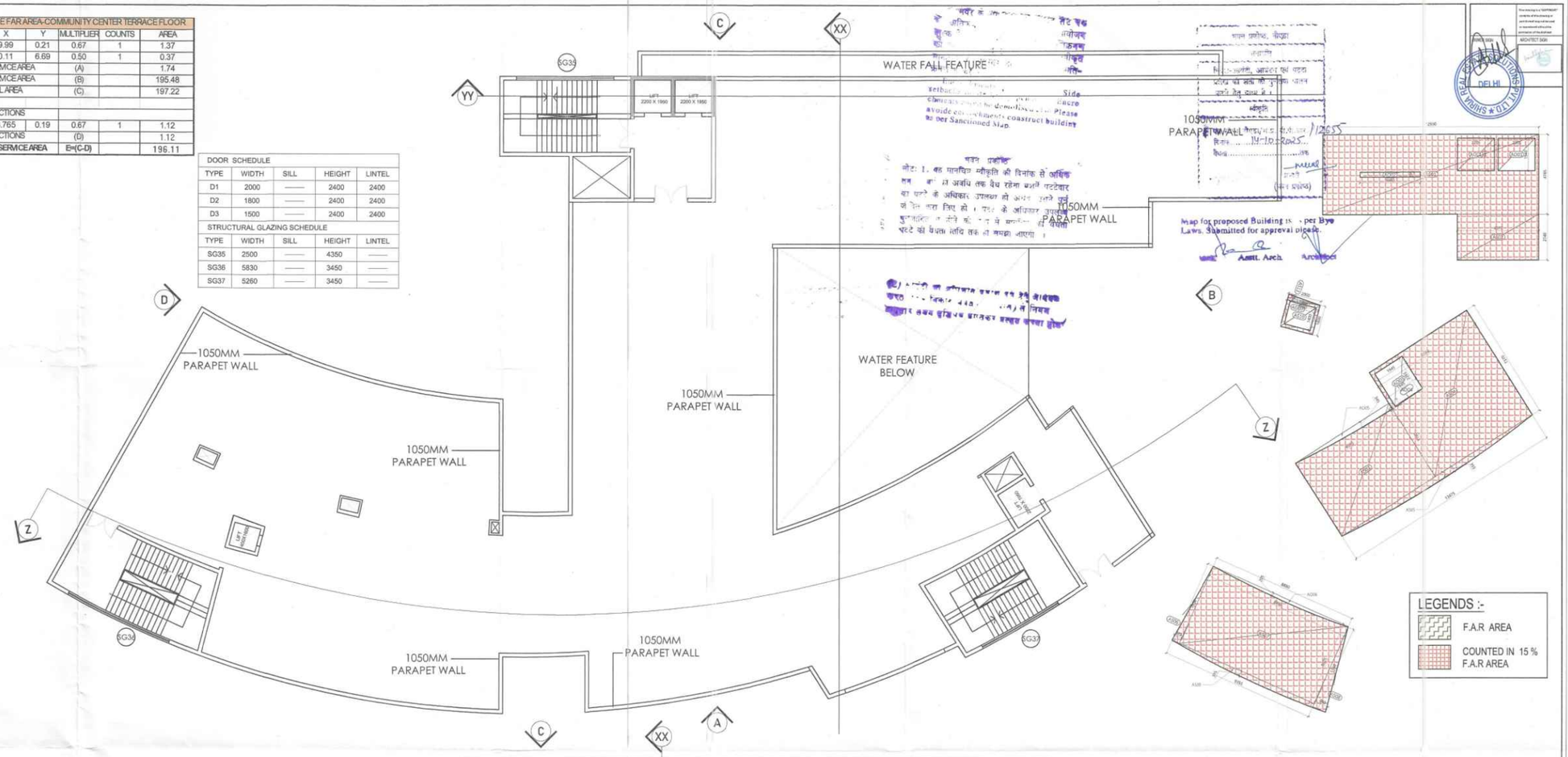
ARCHITECT:
Confluence
NEW DELHI, INDIA

DRAWING NO. G-44 | REVISION R00 | ARCHITECTURE

COMMUNITY CENTER TERRACE FLOOR 15% SERVICE FAR							
ID	X (m)	x	Y (m)	x Multiplier	x Count (nos)	=	Area (sqm)
A. COVERED AREA							
AS01	12.930		4.765	1.0	1	=	61.61
AS02	4.870		2.740	1.0	1	=	13.34
AS03	6.595		5.190	1.0	1	=	34.23
AS04	6.880		7.370	1.0	1	=	50.71
AS06	0.470		5.025	0.5	1	=	1.18
AS07	8.880		5.025	1.0	1	=	44.62
AS08	0.840		5.160	0.5	1	=	2.17
AS10	2.000		1.800	1.0	1	=	3.60
AS11	0.350		1.990	0.5	1	=	0.35
TOTAL AREA "A"							211.81
B. AREA SUBTRACTION							
AD01	2.205		1.940	1.0	2	=	8.56
AD02	3.600		0.295	1.0	1	=	1.06
AD03	1.945		2.265	1.0	1	=	4.41
AD04	1.945		0.065	0.5	1	=	0.06
AD07	1.600		1.400	1.0	1	=	2.24
TOTAL AREA "B"							16.33
NET AREA "A-B" COMMUNITY CENTER TERRACE							195.48

15% SERVICE FAR AREA-COMMUNITY CENTER TERRACE FLOOR					
S.NO.	X	Y	MULTIPLIER	COUNTS	AREA
AS07	9.99	0.21	0.67	1	1.37
AS10	0.11	6.69	0.50	1	0.37
15% SERVICE AREA			(A)		1.74
15% SERVICE AREA			(B)		195.48
TOTAL AREA			(C)		197.22
DEDUCTIONS					
AO06	8.765	0.19	0.67	1	1.12
DEDUCTIONS			(D)		1.12
TOTAL 15% SERVICE AREA			E=(C-D)		196.11

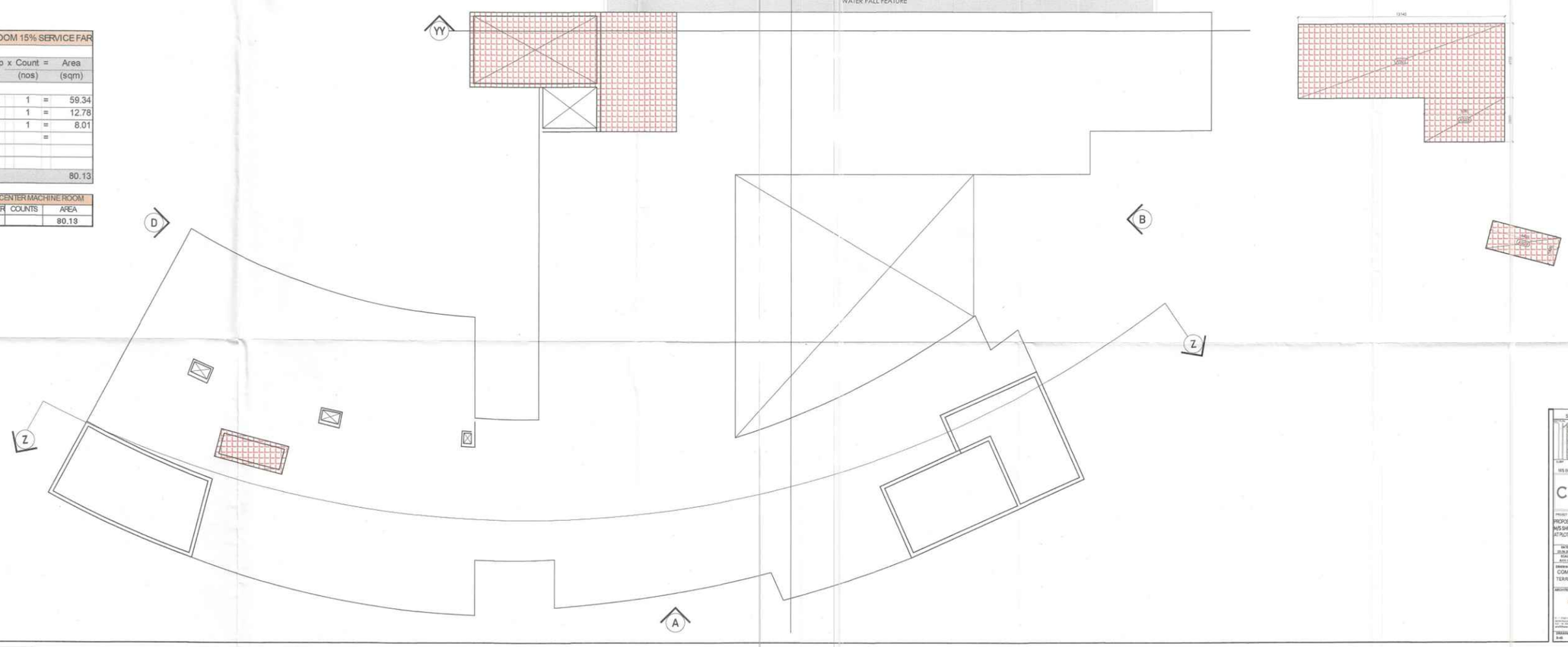
DOOR SCHEDULE				
TYPE	WIDTH	SILL	HEIGHT	LINTEL
D1	2000	——	2400	2400
D2	1800	——	2400	2400
D3	1500	——	2400	2400
STRUCTURAL GLAZING SCHEDULE				
TYPE	WIDTH	SILL	HEIGHT	LINTEL
SG35	2500	——	4350	——
SG36	5830	——	3450	——
SG37	5260	——	3450	——



01 TERRACE PLAN
SCALE: 1:100

COMMUNITY CENTER MACHINE ROOM 15% SERVICE FAR							
ID	X (m)	x	Y (m)	x Multiplier	x Count (nos)	=	Area (sqm)
A. COVERED AREA							
AS01	12.625		4.700	1.0	1	=	59.34
AS02	4.565		2.800	1.0	1	=	12.78
AS03	4.450		1.800	1.0	1	=	8.01
						=	
TOTAL AREA "A"							80.13

15% SERVICE FAR AREA-COMMUNITY CENTER MACHINE ROOM					
S.NO.	X	Y	MULTIPLIER	COUNTS	AREA
TOTAL 15% SERVICE AREA			E=(C-D)		80.13



02 MACHINE ROOM PLAN
SCALE: 1:100

SUBMISSION DRAWING

M/S SHRIJA REAL ESTATE SOLUTIONS PVT. LTD.

COUNTY GROUP

PROJECT
PROPOSED GROUPHOUSING FOR
M/S SHRIJA REAL ESTATE SOLUTIONS PVT. LTD.
AT PLOT NO.GH-02, SECTOR-151, NOIDA, (U.P.)

DATE	PROJECT NUMBER	DRAWN BY
21.04.2022	ASAR SAIFI	CHARANJIT SINGH
SCALE	DRAWN BY	APPROVED BY
AS C. HKC	ARCHITECTS	CONSULTANT ENGINEERS

DRAWING TITLE
COMMUNITY CENTER
TERRACE & MUMTY PLAN

ARCHITECT
Confluence
NEW DELHI, INDIA

DRAWING NO.	REVISION
G-40	R02

ARCHITECTURE

भवन प्रकोष्ठ

नोट: 1. यह अनंतिम स्वीकृति की दिनांक से अधिक
तम वर्ष की अवधि तक वैध रहेगा बशर्ते पटटेदार
ण पटटे के अधिकार उपलब्ध हो अन्यथा पहले पूर्व
तिम तक लिए ली गयी अवधि तक उपलब्ध
पुनर्नवीनीकरण होने की दशा में पार्किंग की व्यवस्था
पटटे की अवधि तक ही समझा जाएगा ।

(2) आग्नेय की अनापत्ति प्रमाण पत्र
एवं नगर निगम (आवास) से लिया
भवन मानचित्र स्वीकृत कराकर प्रस्तुत करना होगा

कार्यालय, जौनपुर

प्रेषित नगर निगम, जौनपुर एवं सहा
निर्देश के साथ को पुनर्णय अवलो
करने हेतु वापस है ।

स्वीकृति

पत्र संख्या-जौ0पु0म0नि0/ वी0एन0/12655
दिनांक 14-08-2025
टिप्पणी

(भवन अधिक)

Map for proposed Building is as per Bye Laws. Submitted for approval please.

Asstt. Arch. Architect

नक्शे में अंकित सीमा के अतिक्रमण
के [illegible] करने पर नक्शा निरस्त
शुल्क देना पड़ता है तथा अतिरिक्त अतिक्रमण
को तोड़ना भी पड़ सकता है । आप स्वीकृत
जानचित्र के अनुसार ही निर्माण का
क्रमण न करें ।

Encroachments on front, Rear & Side setbacks are to be heavy penalties where encroachments could be demolished else Please avoide encroachment in proposed building as per Sanctioned Map.

