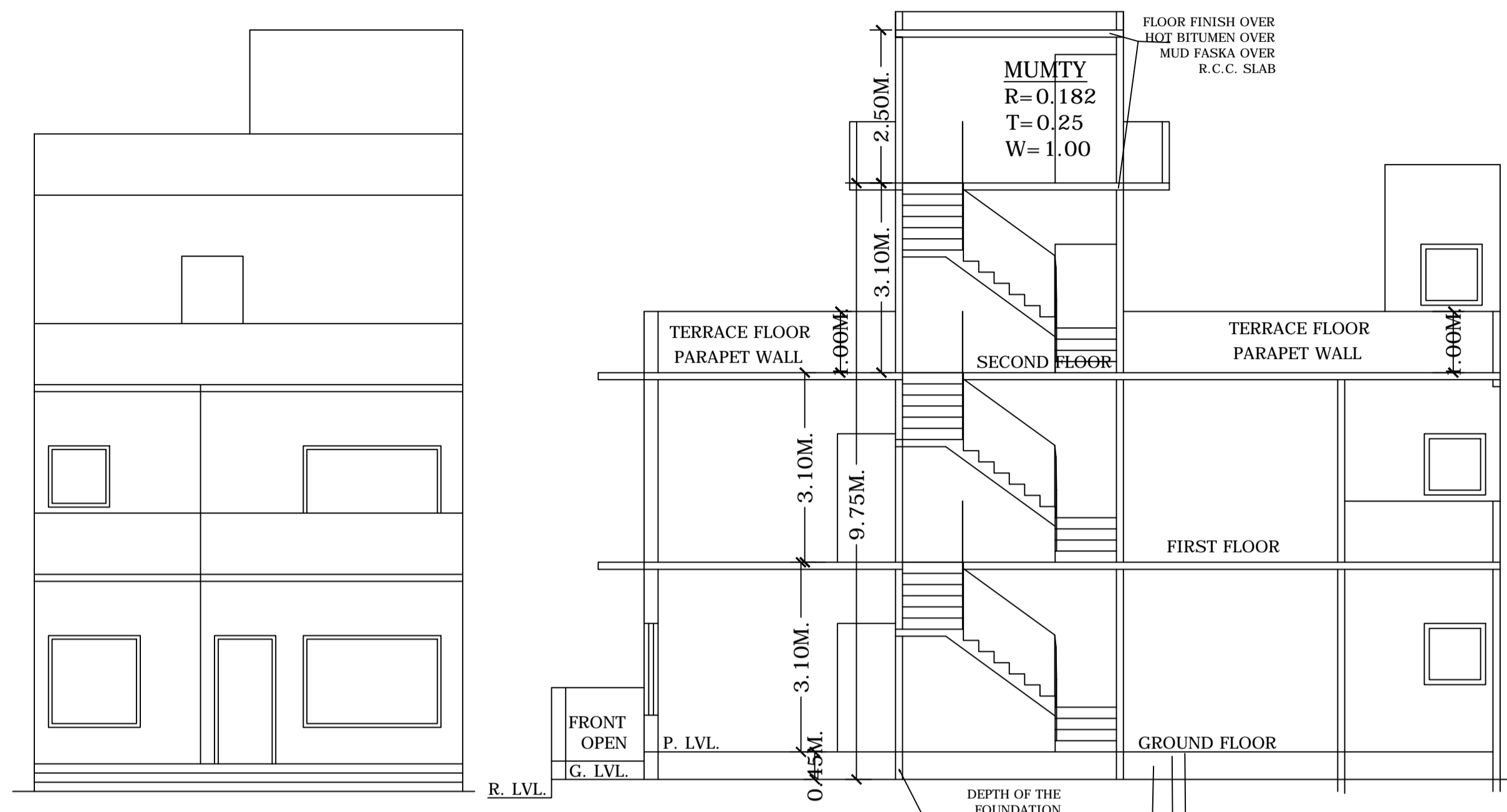


JOB TITLE: -PROPOSED TYPE DESIGN RESIDENCE BUILDING PLAN ON PLOT NO.1,3,5,7,9 AND 11 PART OF KH. NO.1492 SITUATED AT G.R. VILLAS, MAUZA-BAINPUR MUSTKIL,, TEHSIL & DISTT. AGRA.

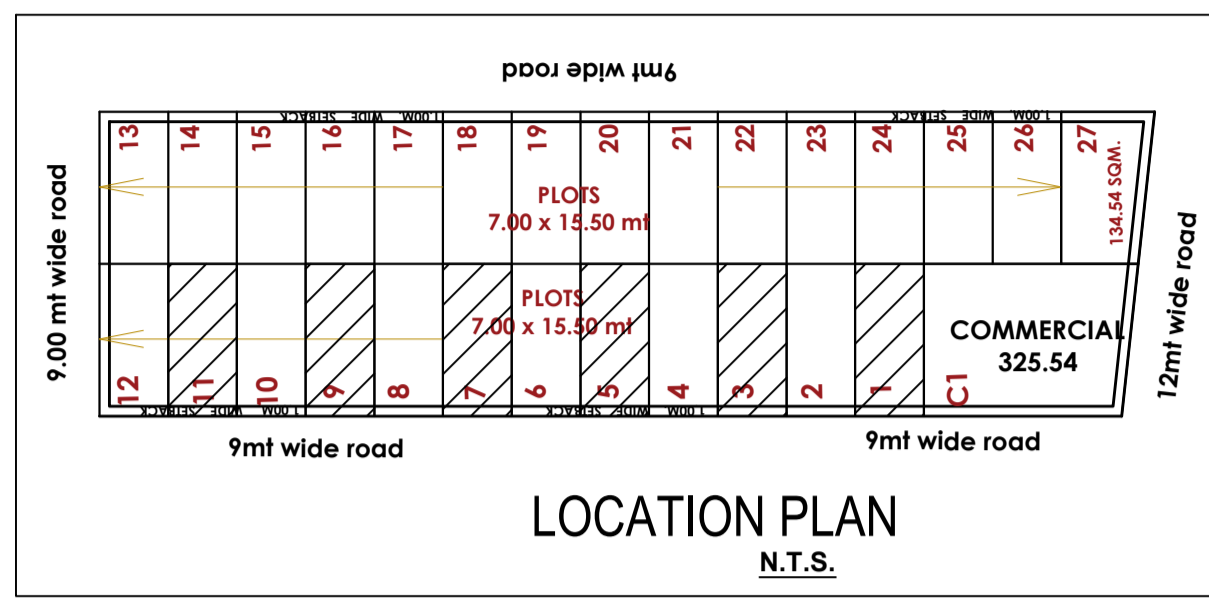
OWNER :- A.V.R. HOMES LLP SIGN.AUTH. Mr.GAJENDRA SINGH LODHI.

FILE NO. ADA/BP/25-26/0828

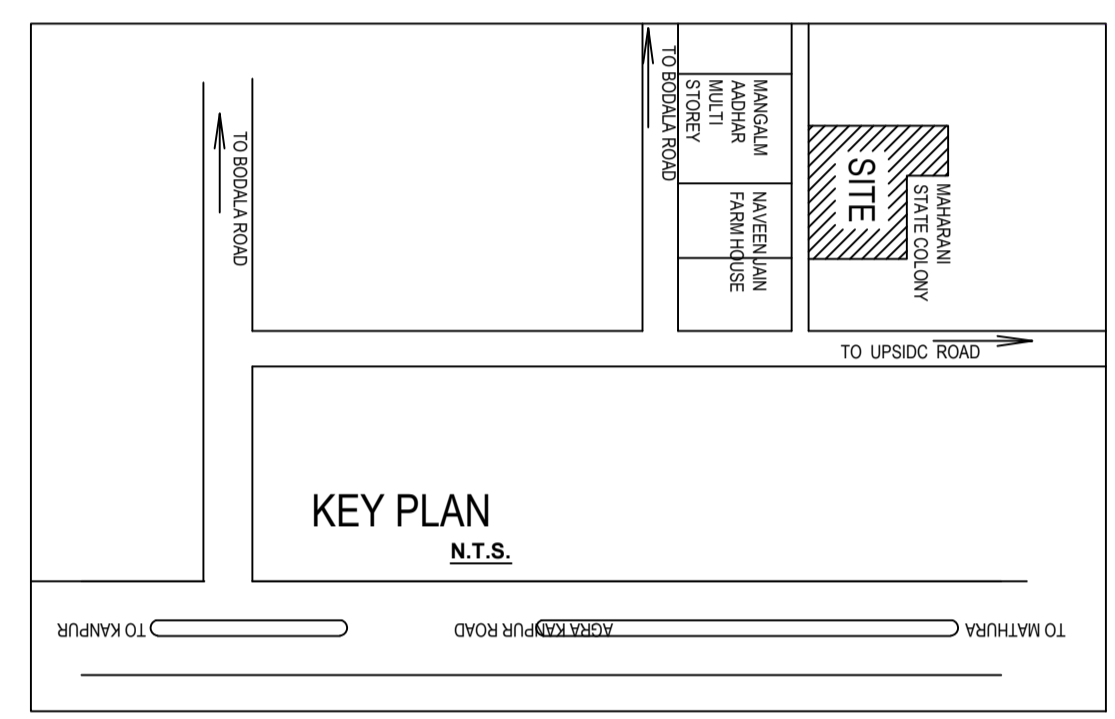


FRONT ELEVATION

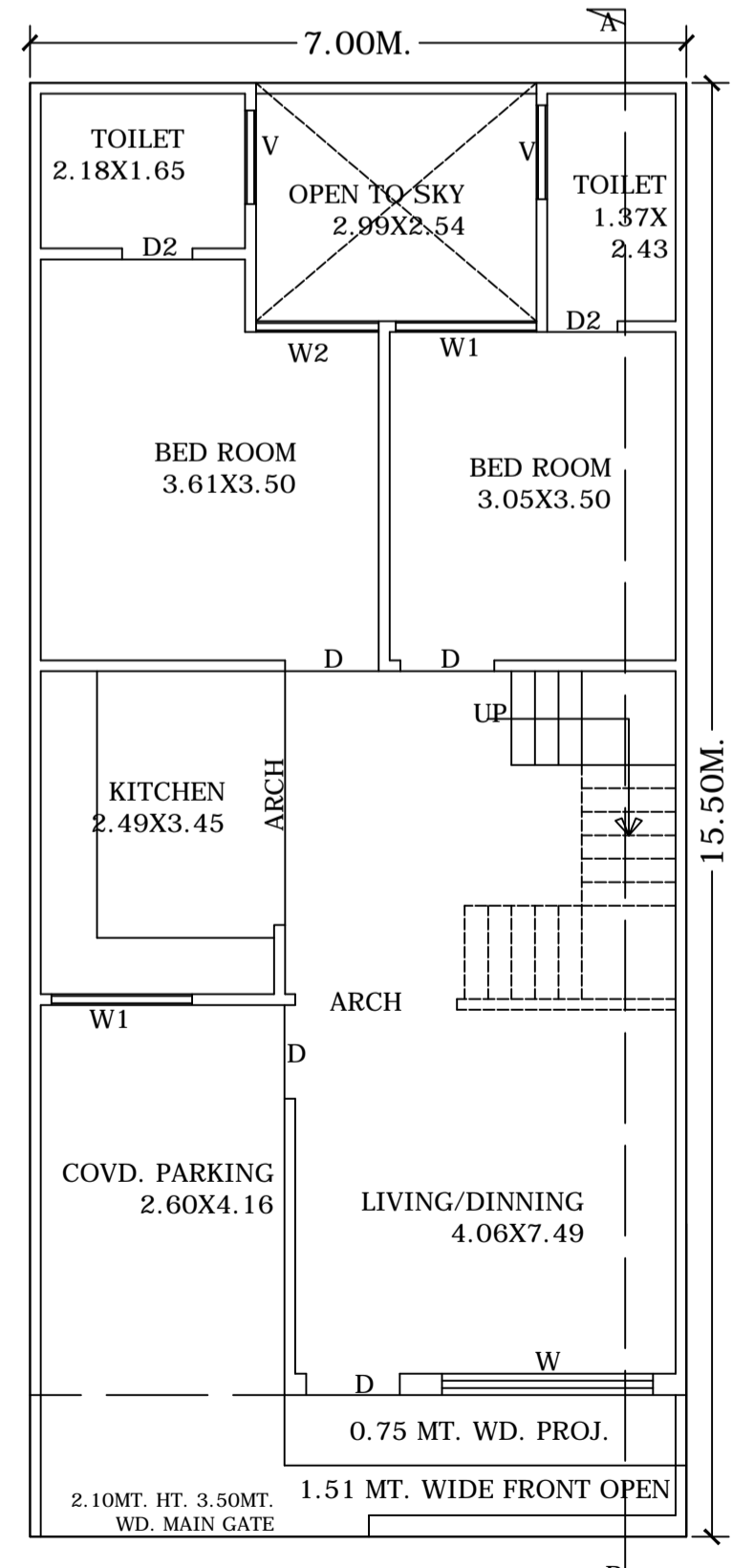
SECTION ON AB



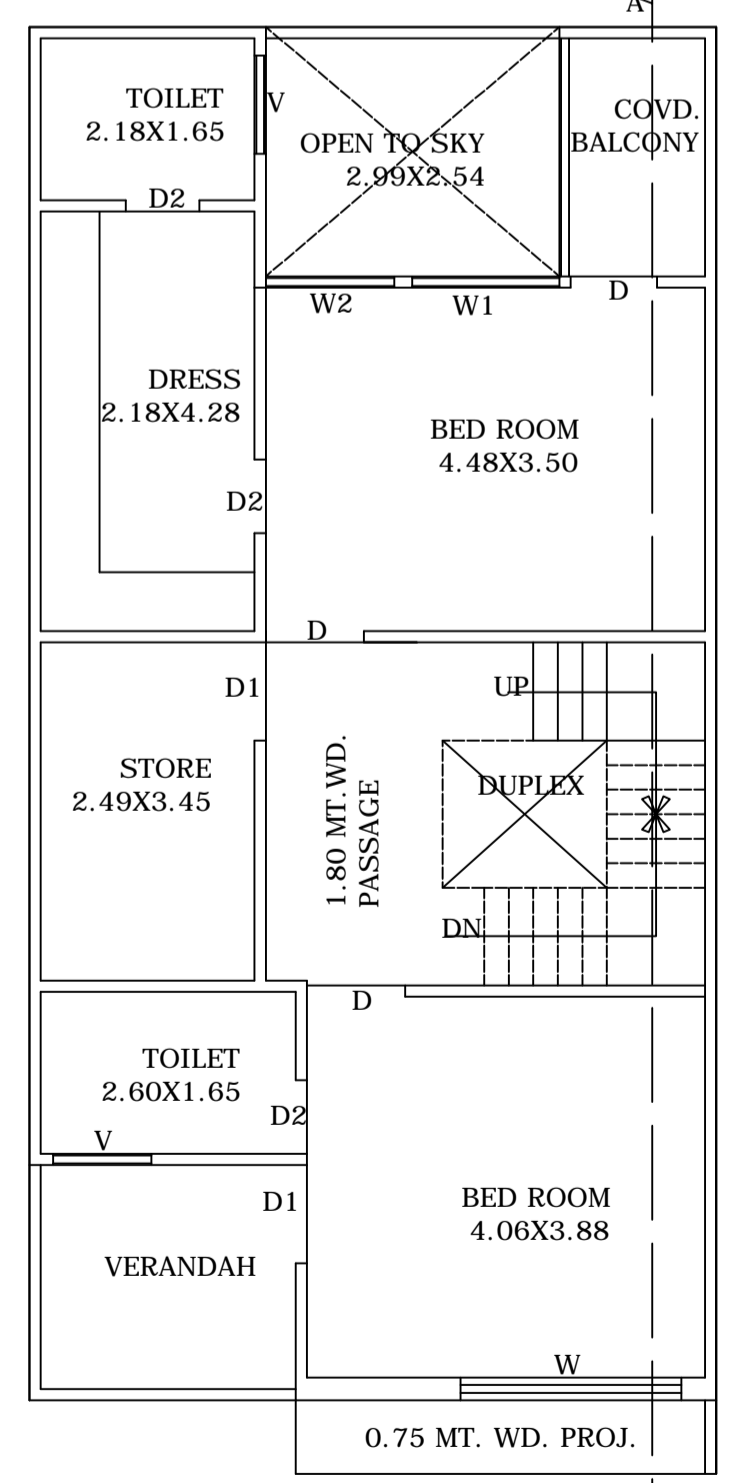
LOCATION PLAN N.T.S.



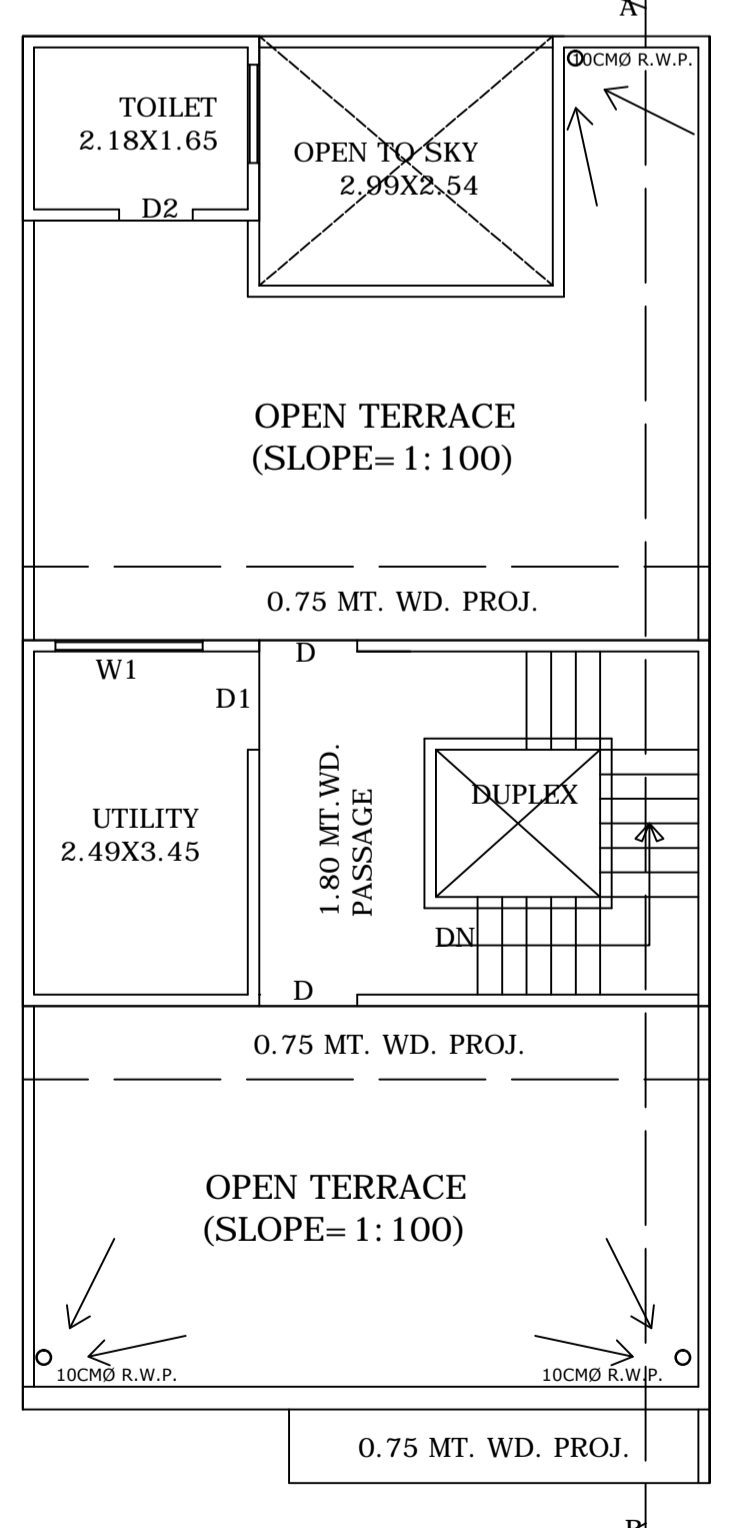
KEY PLAN N.T.S.



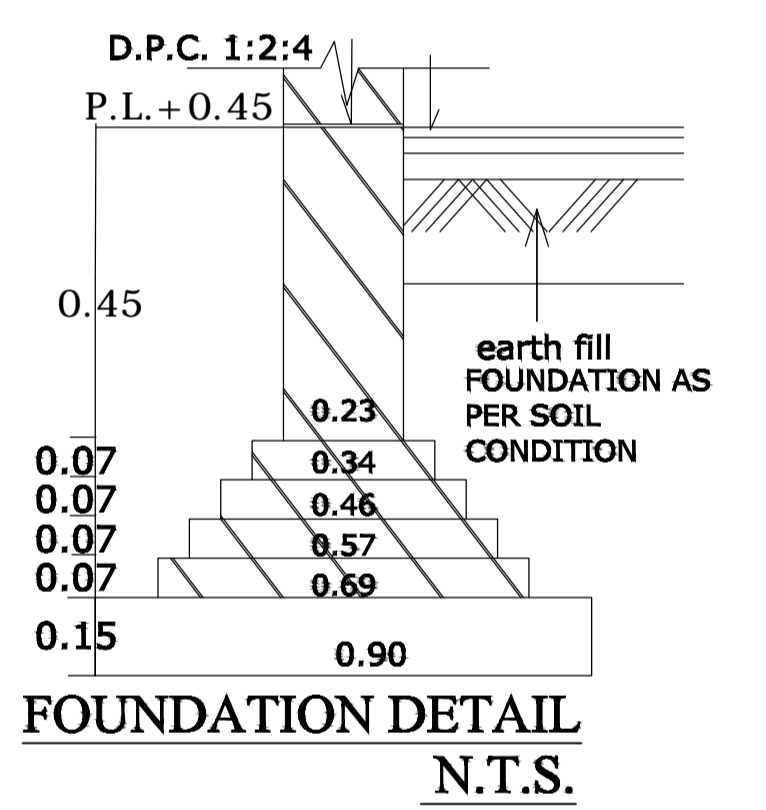
GROUND FLOOR PLAN



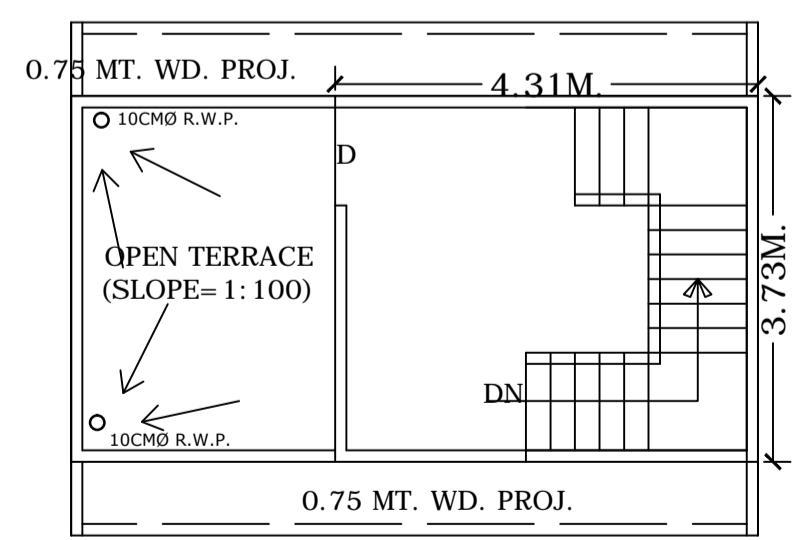
FIRST FLOOR PLAN



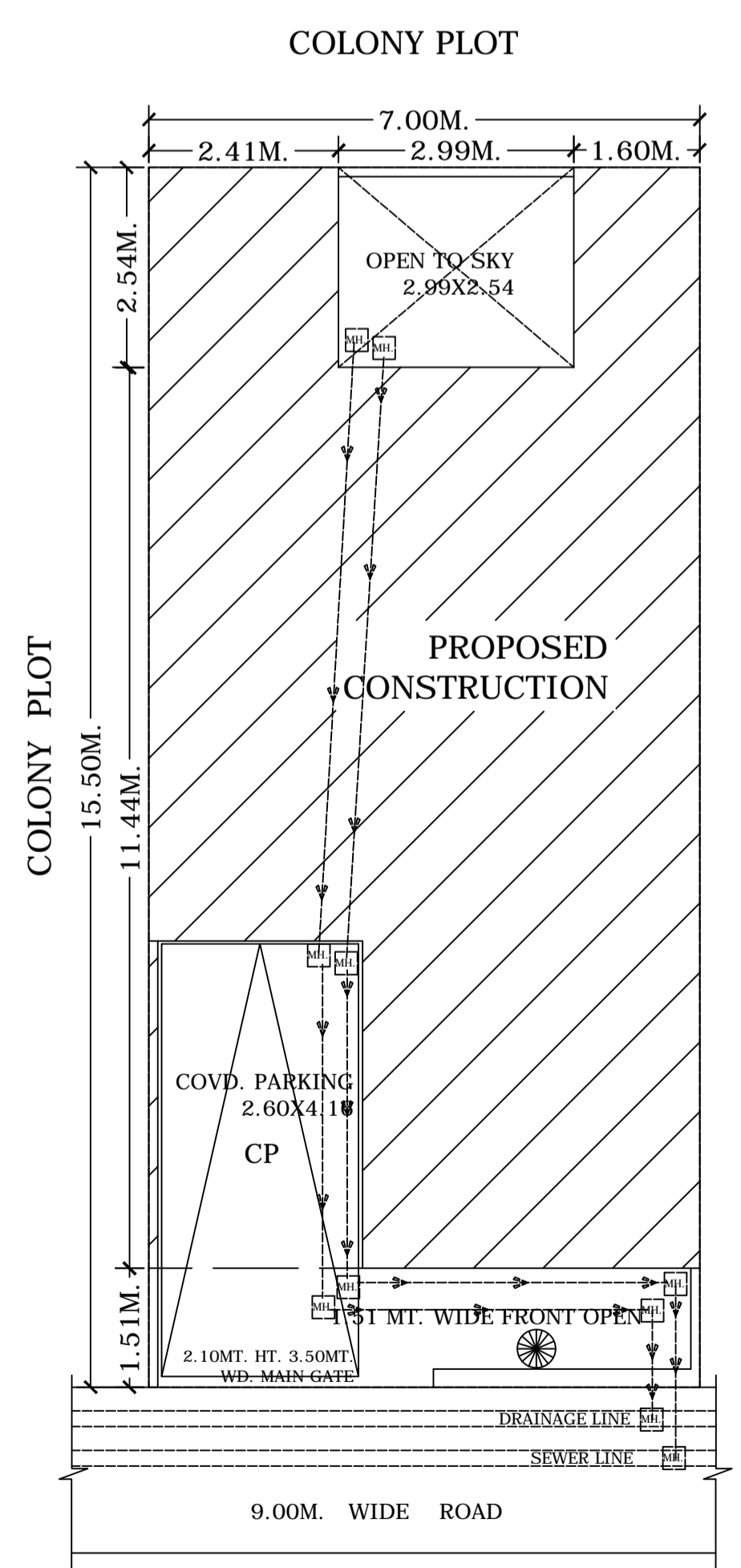
SECOND FLOOR PLAN



FOUNDATION DETAIL N.T.S.



TERRACE FLOOR PLAN



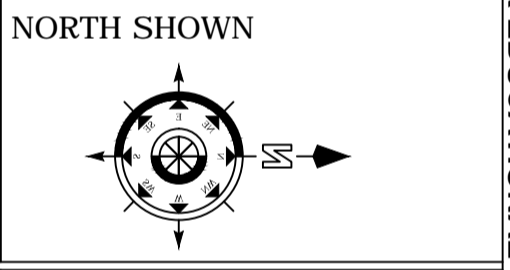
SITE PLAN

AREA STATEMENT		Sq. mt.
1. TOTAL PLOT AREA		108.50
PERMISSIBLE F.A.R.		
2. F.A.R ALLOWABLE		217.00
UP TO 108.50 SQM	- 2.00	00.00
00.00 SQM	- 1.80	217.00
3. GROUND FLOOR COVD. AREA		90.33
4. GROUND FLOOR OPEN AREA		18.17
5. PROP. FIRST FLOOR COVD. AREA		90.33
6. PROP. SECOND FLOOR COVD. AREA		30.60
7. ACHIEVED F.A.R. COVERED AREA (ACHIEVED F.A.R. - 1.957)		211.26
8. MUMTY COVD. AREA		16.03
9. TOTAL COVERED AREA		277.30

SCHEDULE OF OPENINGS :			
S.NO.	DESCRIPTION	SILL LVL.	
01.	D DOOR	1.00X2.10	-
02.	D1	0.90X2.10	-
03.	D2	0.75X2.10	-
04.	W	2.25X1.50	0.60
05.	W1	1.50X1.50	0.60
06.	W2	1.34X1.50	0.60
07.	V VENT.	1.00X1.00	1.10

PARKING SCHEDULE		
PLOT AREA- 100 TO 150 -		1.25 CAR
PLOT AREA- 180.50 TO -		1.25 CAR
1 CAR AREA	13.75 Sq. mt.	

NOTE:
01. ALL DIME. ARE IN METERS.
02. WRITTEN DIME. TO BE PREFERRED.



OWNER'S SIGNATURE: *[Signature]*
ENGINEER'S SIGNATURE: *[Signature]*
Mr. SATENDRA SINGH, B.E. (CIVIL)
Regd. No. AM3167812 (IE)
Avas Banchu-AM3167812/072025
Plot No. 1, Anand Town, Agra (M780890315)

Signature Not Verified
AUTHOR'S SIGNATURE :-


Date: 11/09/2025 16:24:00

Signature Not Verified
Digitally signed by Mr. Satendra Singh
Date: 2025.09.11 16:24:00
Organization: Avas Banchu
Authority
Designation: Engineer

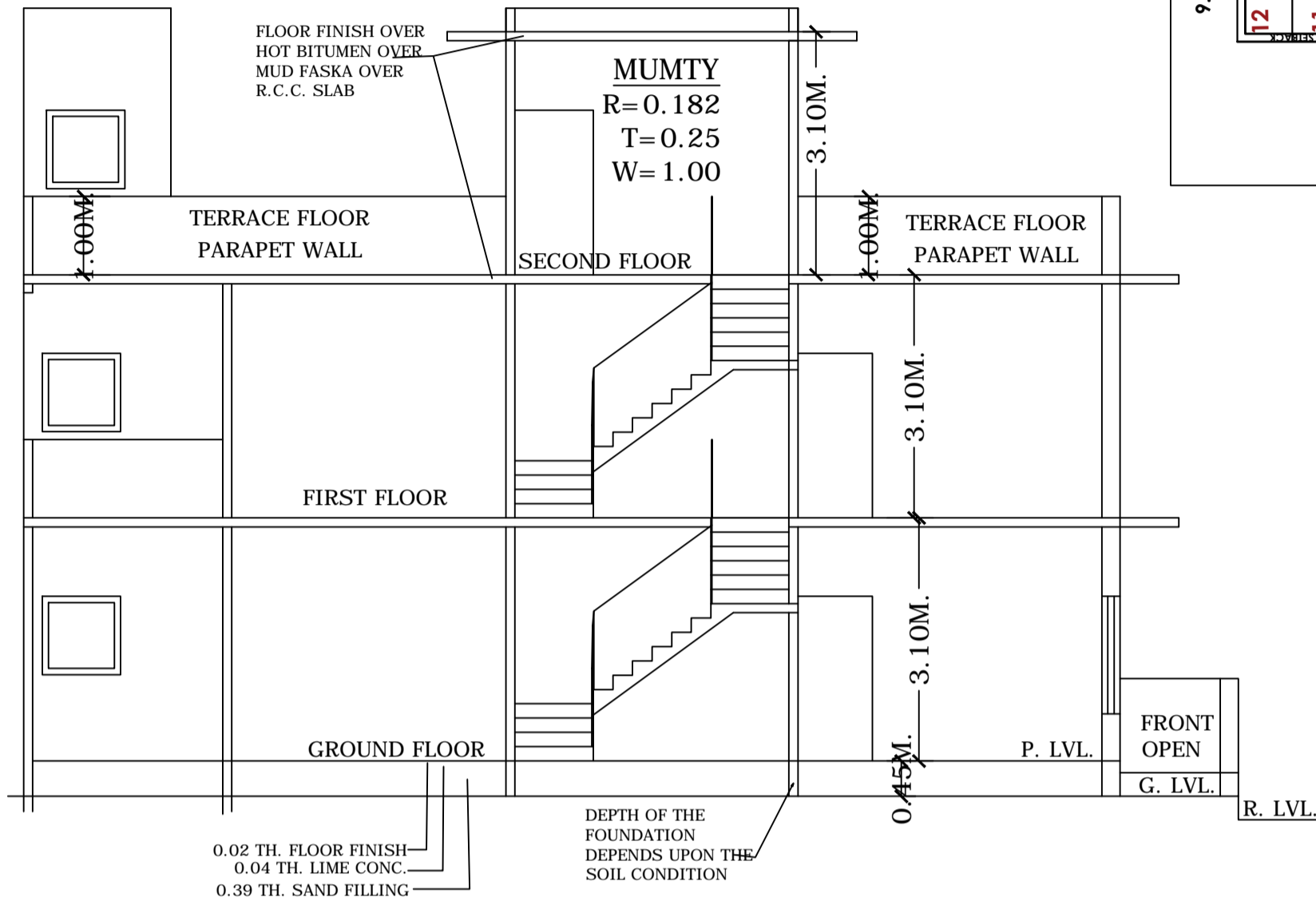
JOB TITLE: -PROPOSED TYPE DESIGN RESIDENCE BUILDING PLAN ON PLOT NO.2,4,6,8 AND 10 PART OF KH. NO.1492 SITUATED AT G.R. VILLAS, MAUZA-BAINPUR MUSTKIL,, TEHSIL & DISTT. AGRA.

OWNER :- A.V.R. HOMES LLP SIGN.AUTH. Mr.GAJENDRA SINGH LODHI.

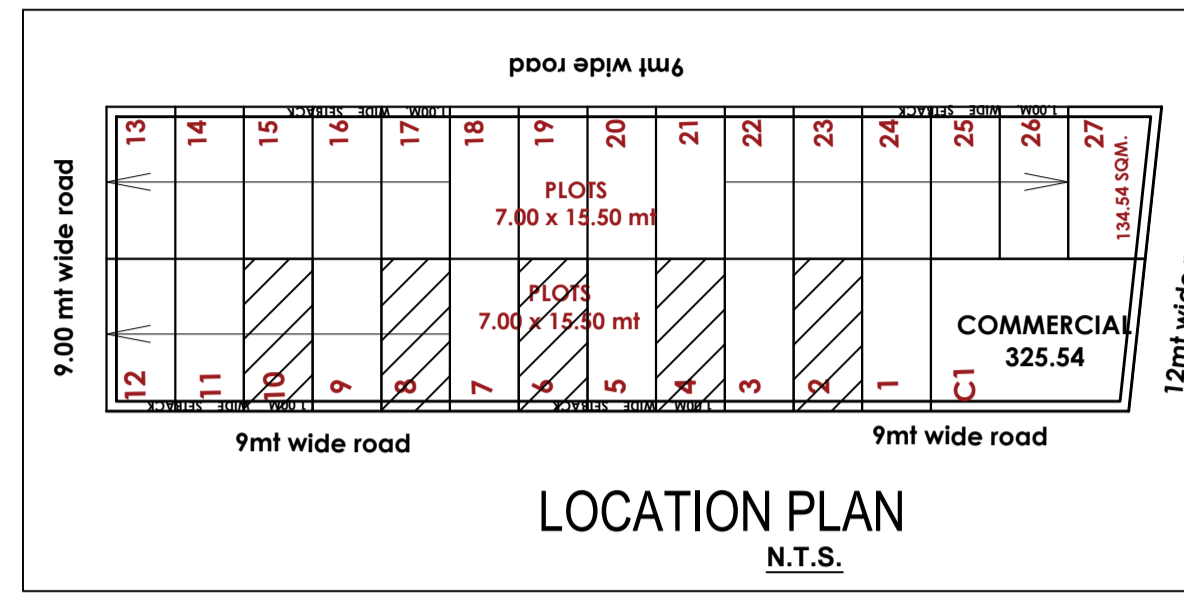
FILE NO. ADA/BP/25-26/0829



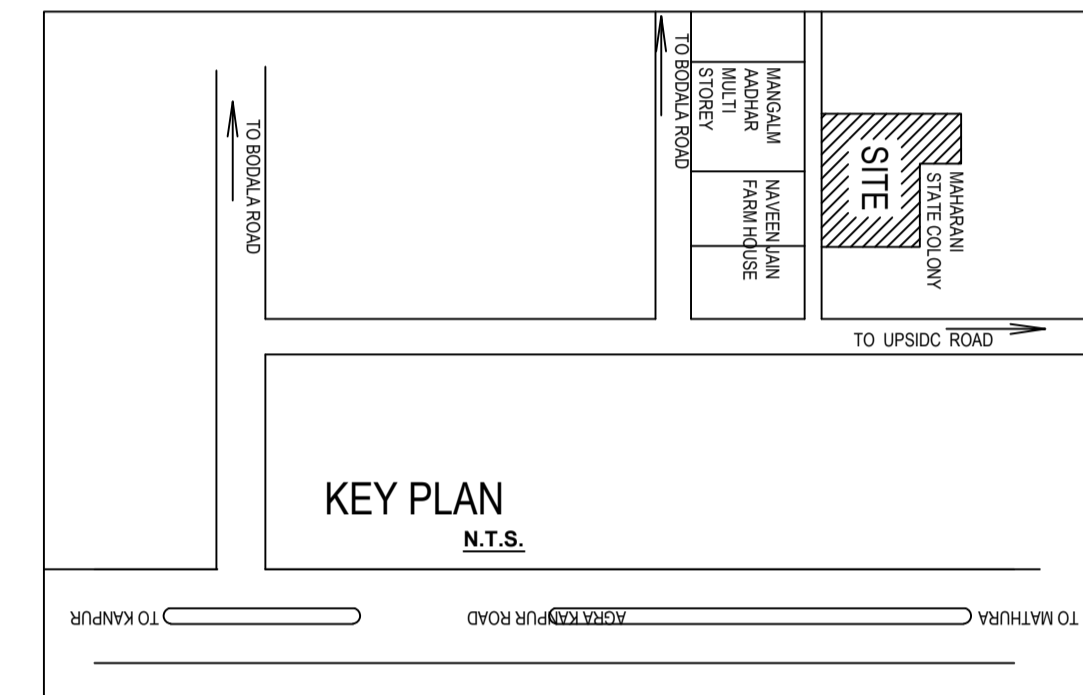
FRONT ELEVATION



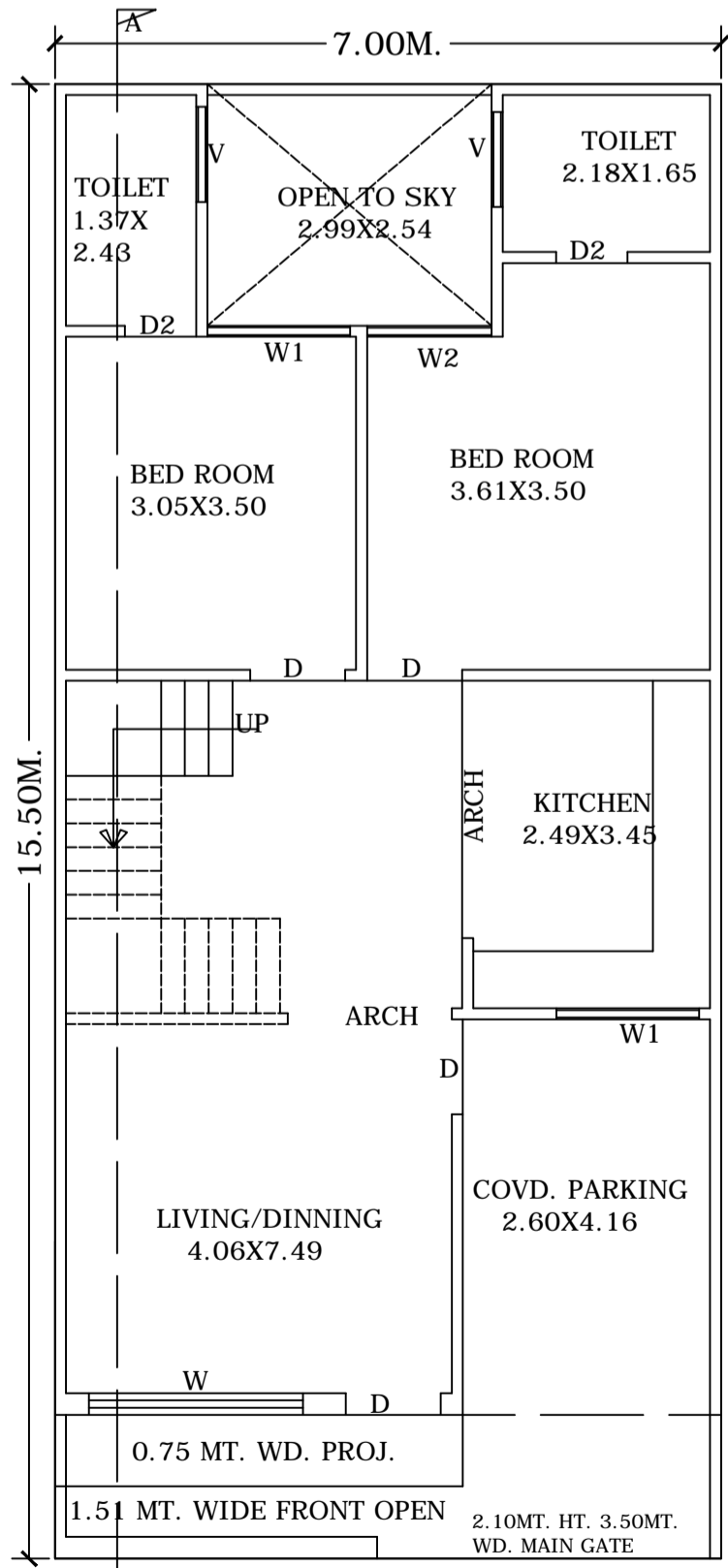
SECTION ON AB



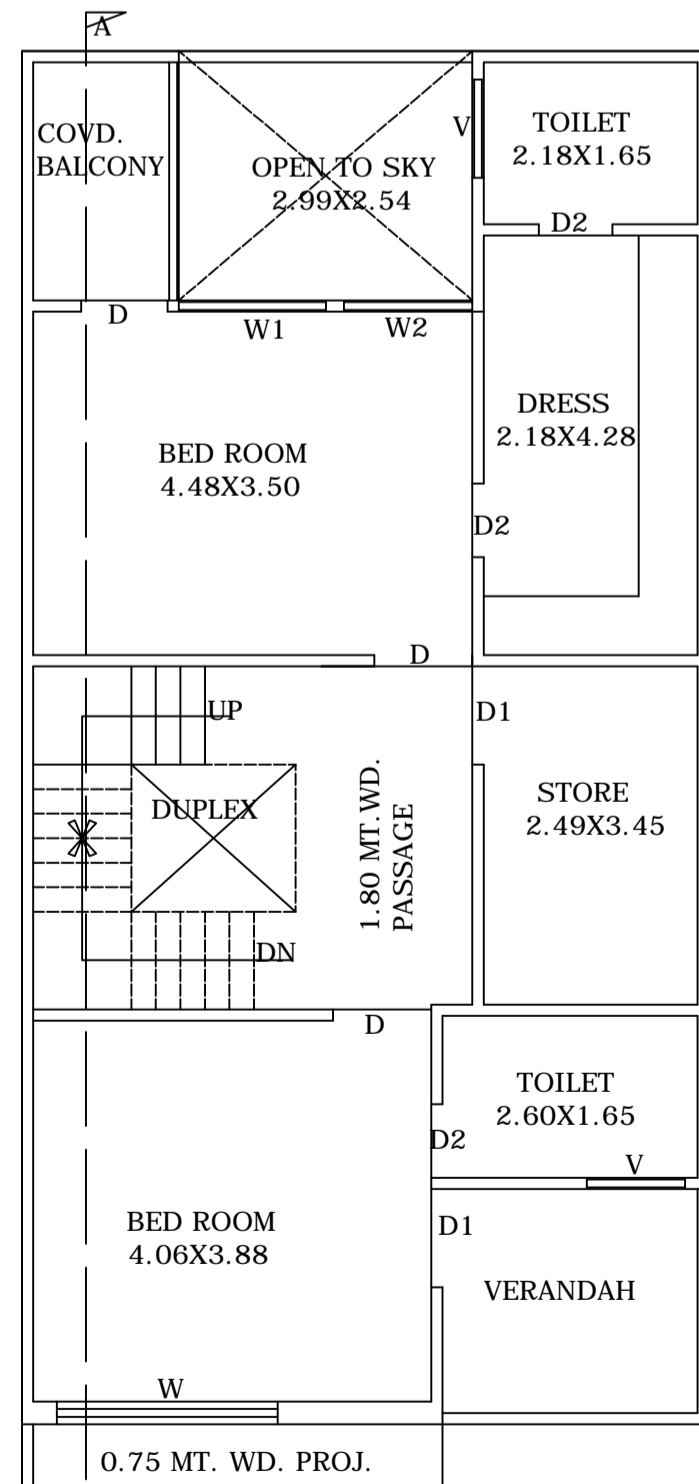
LOCATION PLAN
N.T.S.



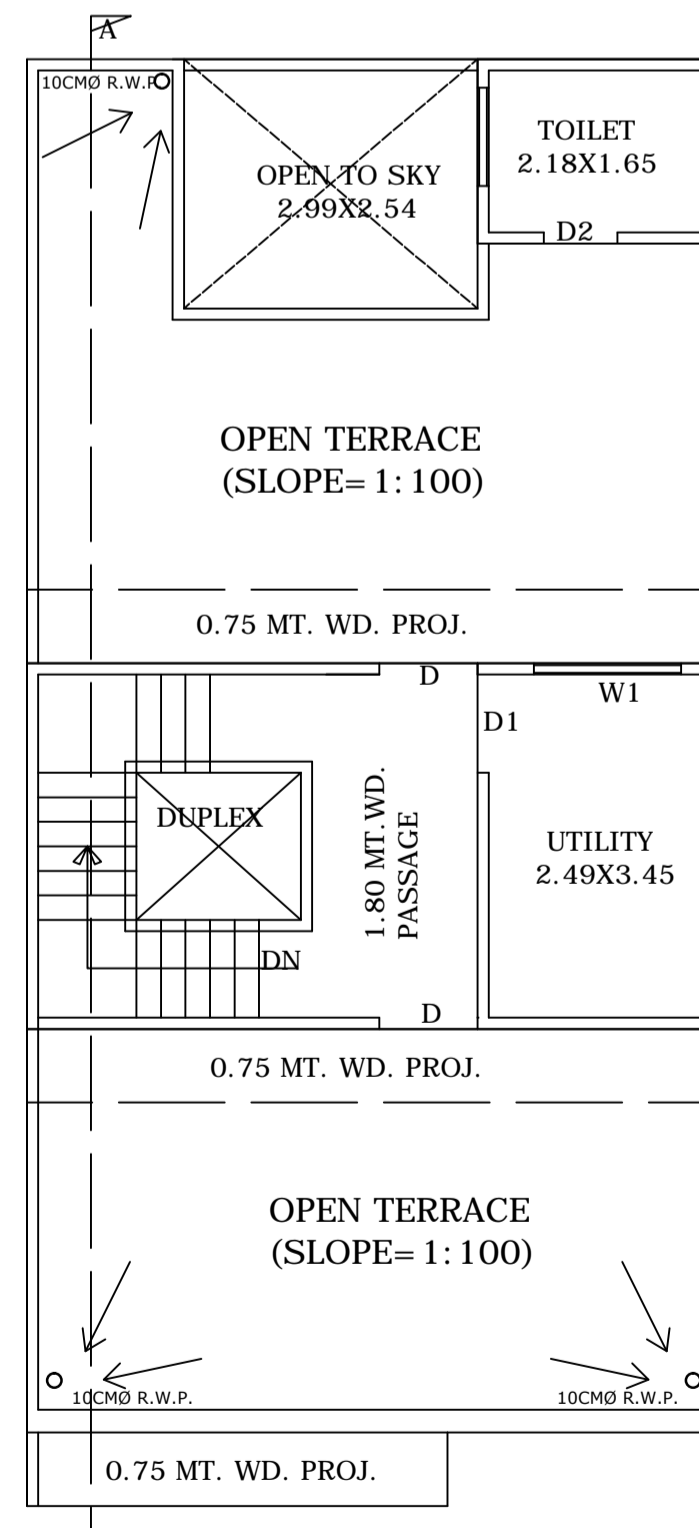
KEY PLAN
N.T.S.



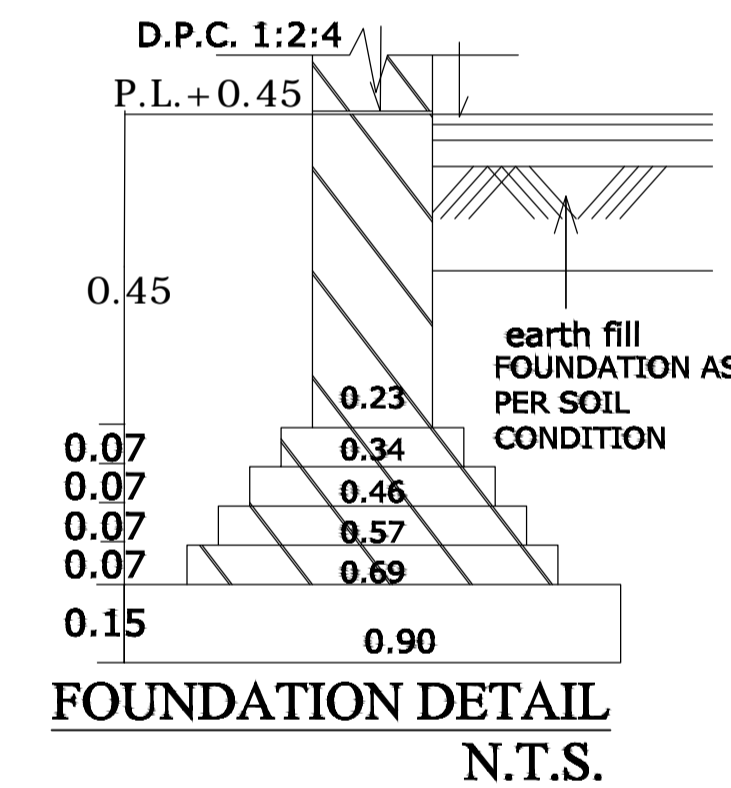
GROUND FLOOR PLAN



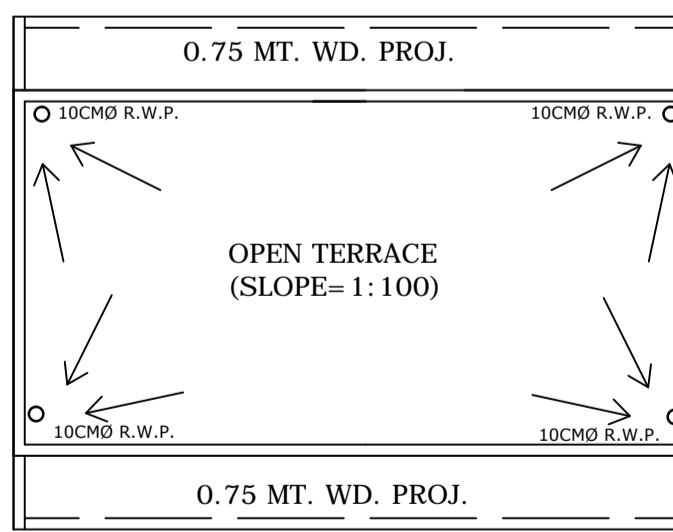
FIRST FLOOR PLAN



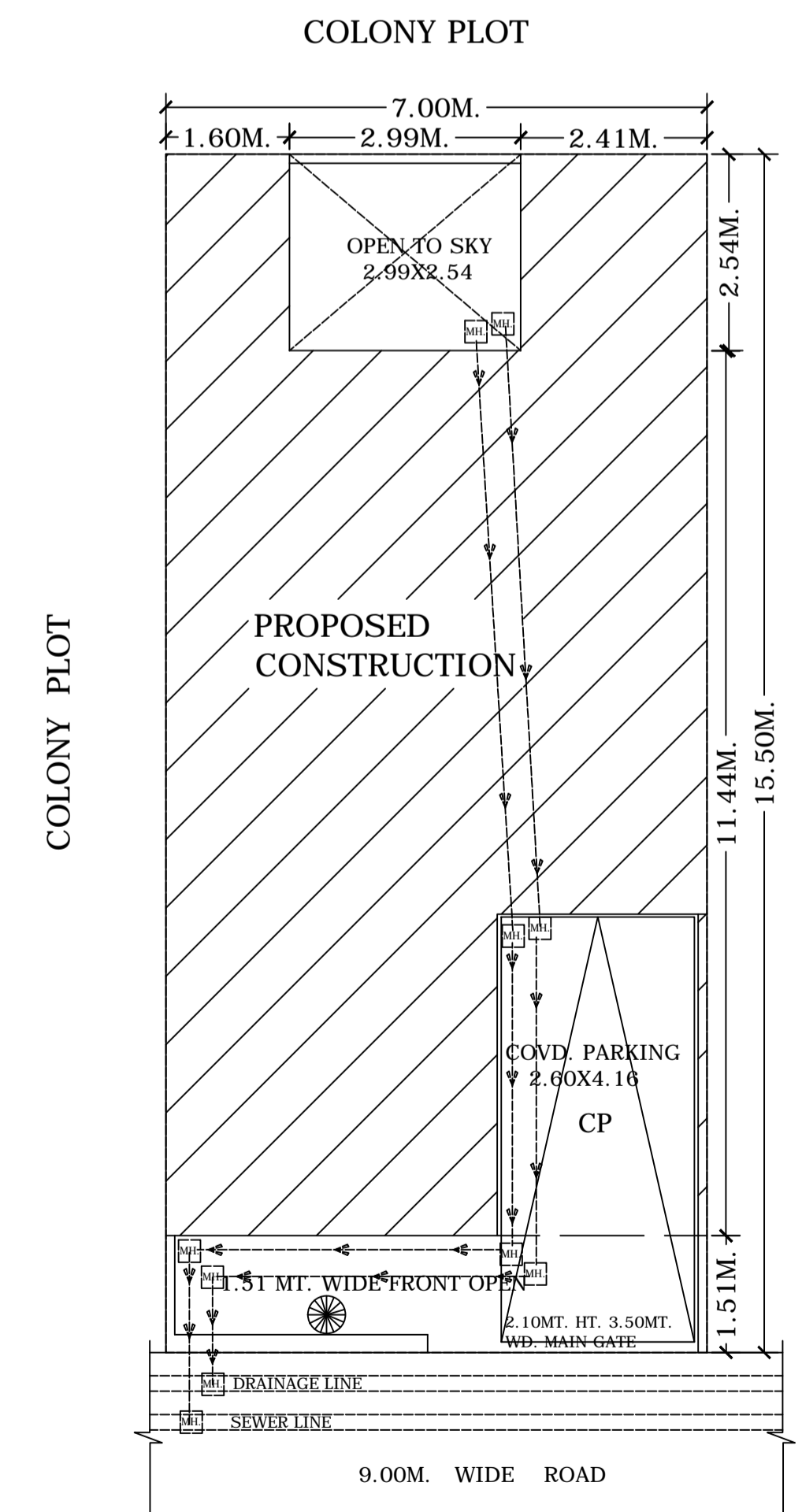
SECOND FLOOR PLAN



FOUNDATION DETAIL
N.T.S.



TERRACE FLOOR PLAN



SITE PLAN

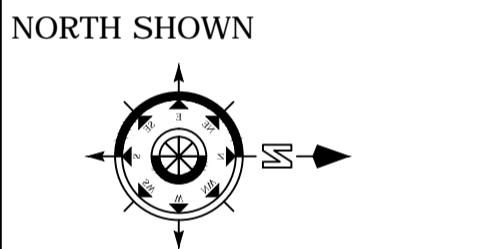
AREA STATEMENT	Sq.mt.
1. TOTAL PLOT AREA	108.50
PERMISSIBLE F.A.R.	
2. F.A.R ALLOWABLE	217.00
UP TO 108.50 SQM - 2.00	00.00
00.00 SQM - 1.80	217.00
3. GROUND FLOOR COVD. AREA	90.33
4. GROUND FLOOR OPEN AREA	18.17
5. PROP. FIRST FLOOR COVD. AREA	90.33
6. PROP. SECOND FLOOR COVD. AREA	30.60
7. ACHIEVED F.A.R. COVERED AREA (ACHIEVED F.A.R. - 1.957)	211.26
8. MUMTY COVD. AREA	16.03
9. TOTAL COVERED AREA	277.30

SCHEDULE OF OPENINGS :

S.NO.	DESCRIPTION	SILL LVL.
01.	D DOOR 1.00X2.10	-
02.	D1 0.90X2.10	-
03.	D2 0.75X2.10	-
04.	W 2.25X1.50	0.60
05.	W1 1.50X1.50	0.60
06.	W2 1.34X1.50	0.60
07.	V VENT. 1.00X1.00	1.10

PARKING SCHEDULE	
PLOT AREA- 100 TO 150 -	1.25 CAR
PLOT AREA- 180.50 TO -	1.25 CAR
1 CAR AREA	13.75 Sq. mt.

NOTE:
01. ALL DIME. ARE IN METERS.
02. WRITTEN DIME. TO BE PREFERRED.



OWNER'S SIGNATURE: *Alli*
ENGINEER'S SIGNATURE: *Satendra Singh*
Er. SATENDRA SINGH, B.E. (CIVIL)
Regd. No. AM3167812 (BE)
Awas Bandhu-AM3167812/07/2025
Plot No. 1, Ansal Town, Agra (M.P. 20250219)

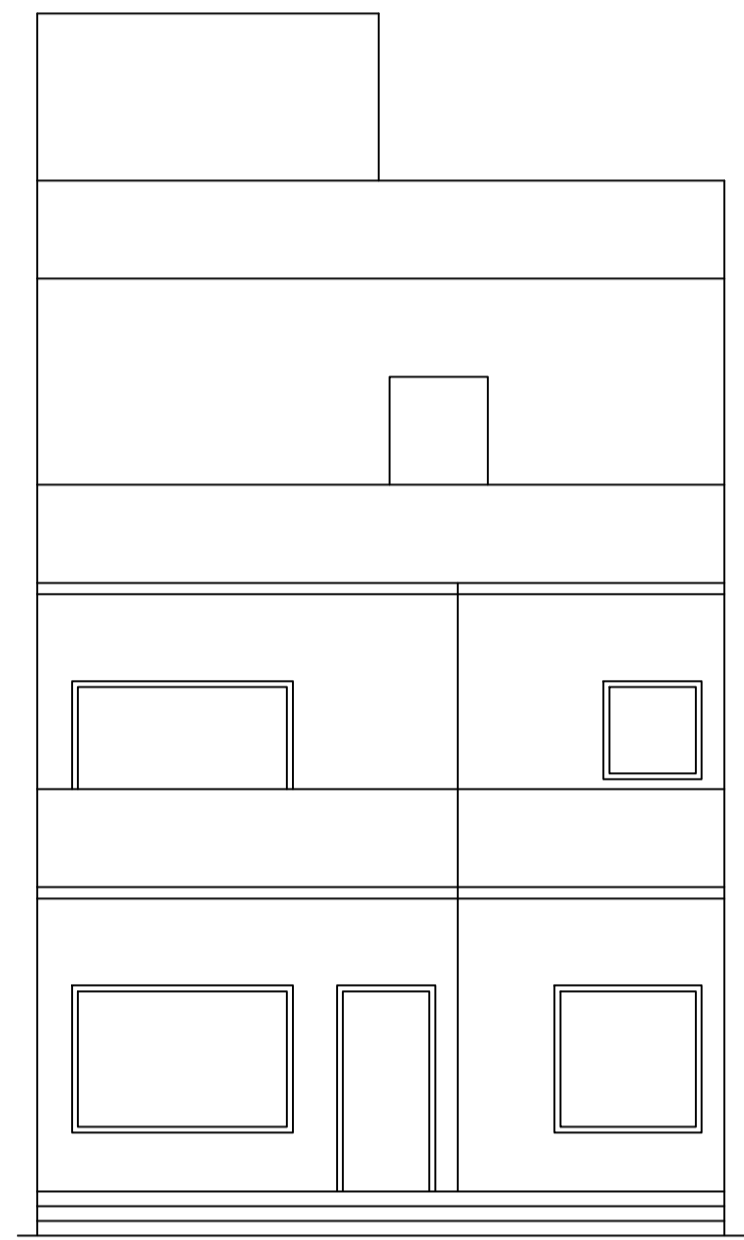
Signature Not Verified
AUTHOR'S SIGNATURE :-



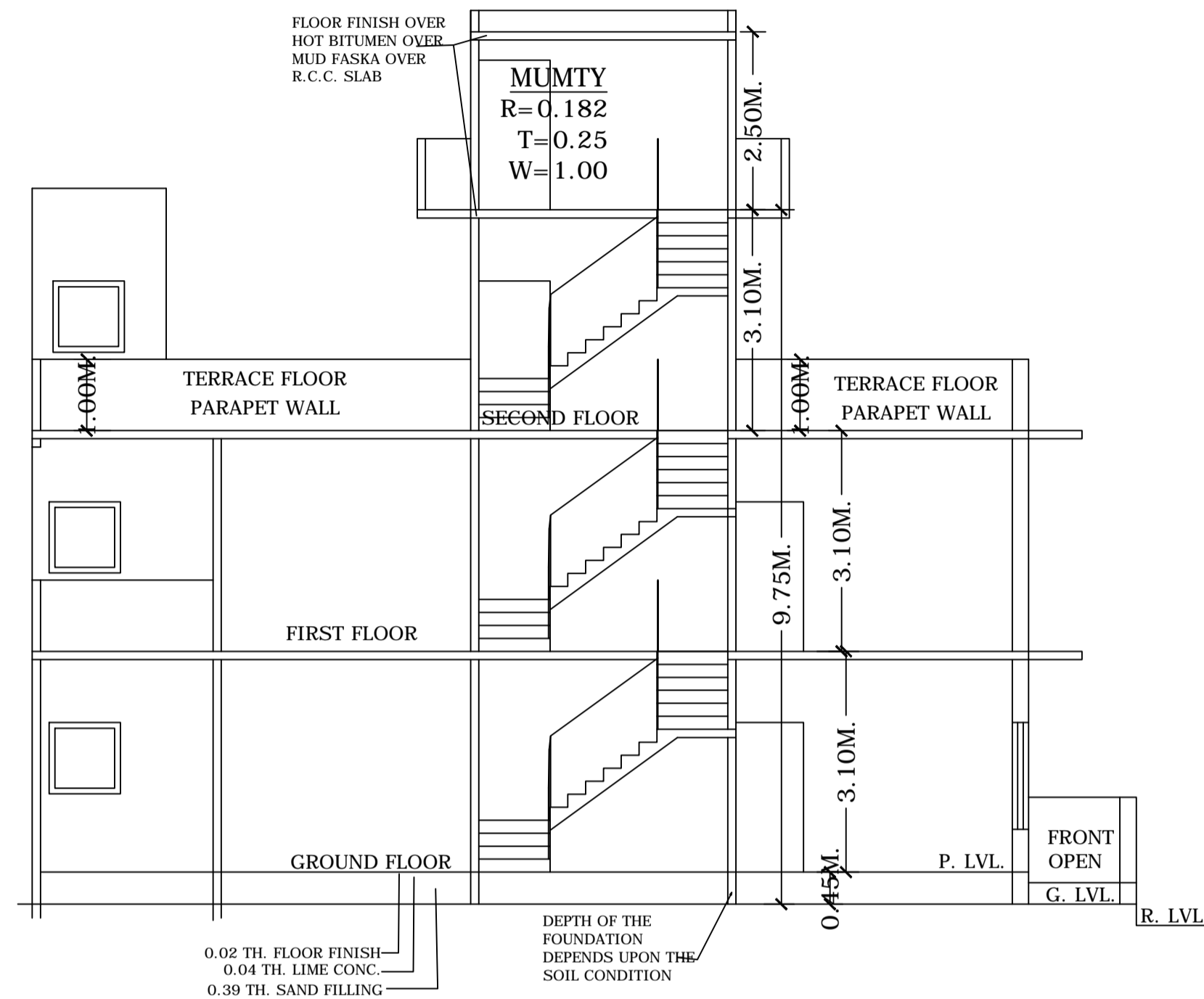
JOB TITLE: -PROPOSED TYPE DESIGN RESIDENCE BUILDING PLAN ON PLOT NO.14,16,18,20,22,24 AND 26 PART OF KH. NO.1492 SITUATED AT G.R. VILLAS, MAUZA-BAINPUR MUSTKIL., TEHSIL & DISTT. AGRA.

OWNER :- A.V.R. HOMES LLP SIGN.AUTH. Mr.GAJENDRA SINGH LODHI.

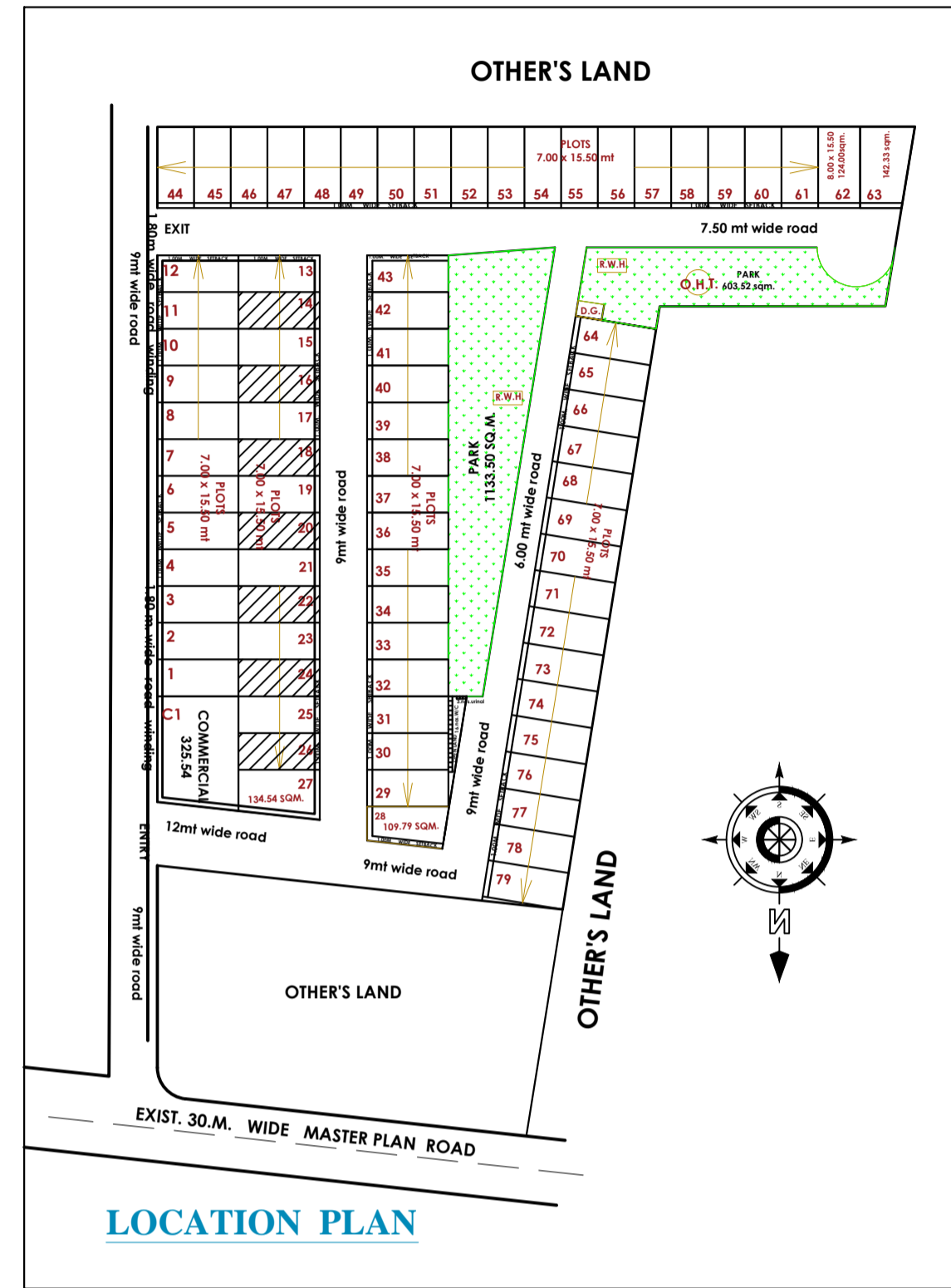
FILE NO. ADA/BP/25-26/0833



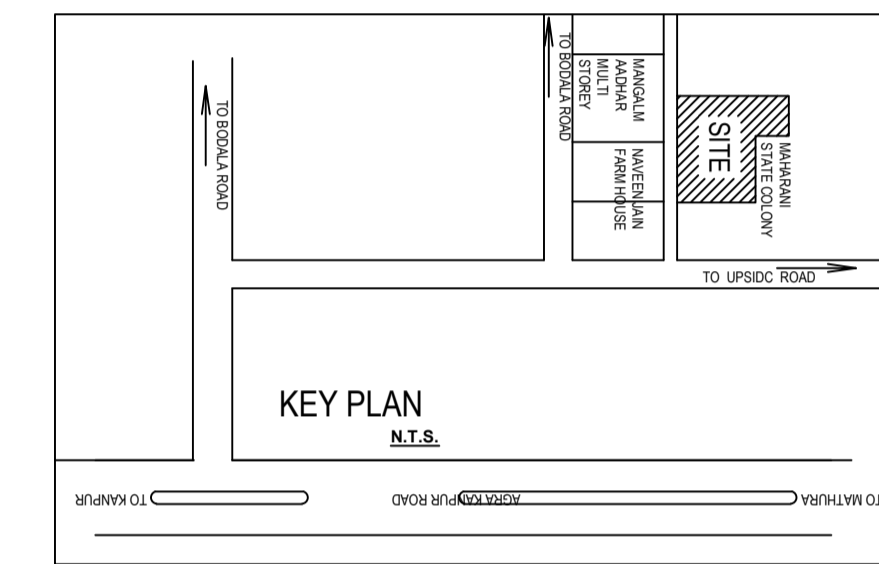
FRONT ELEVATION



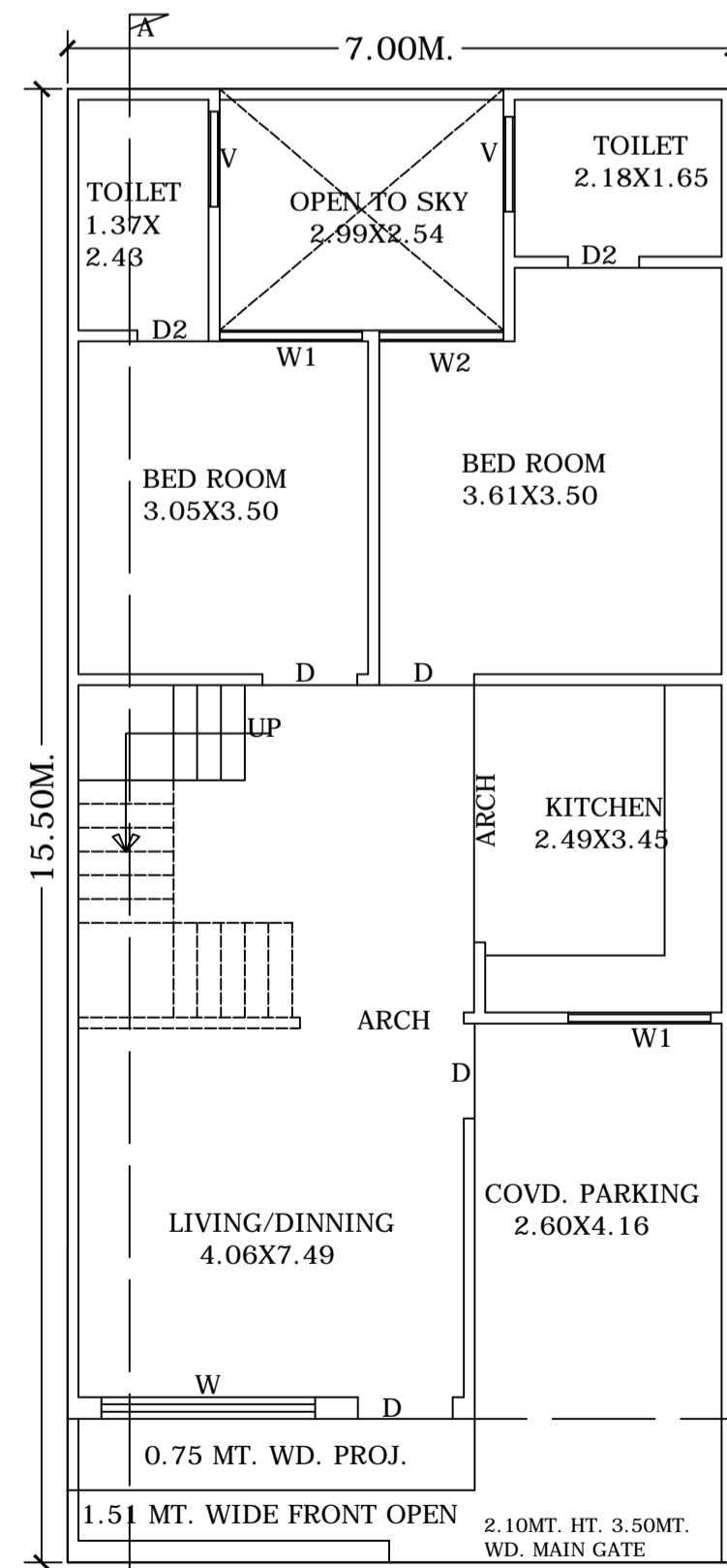
SECTION ON AB



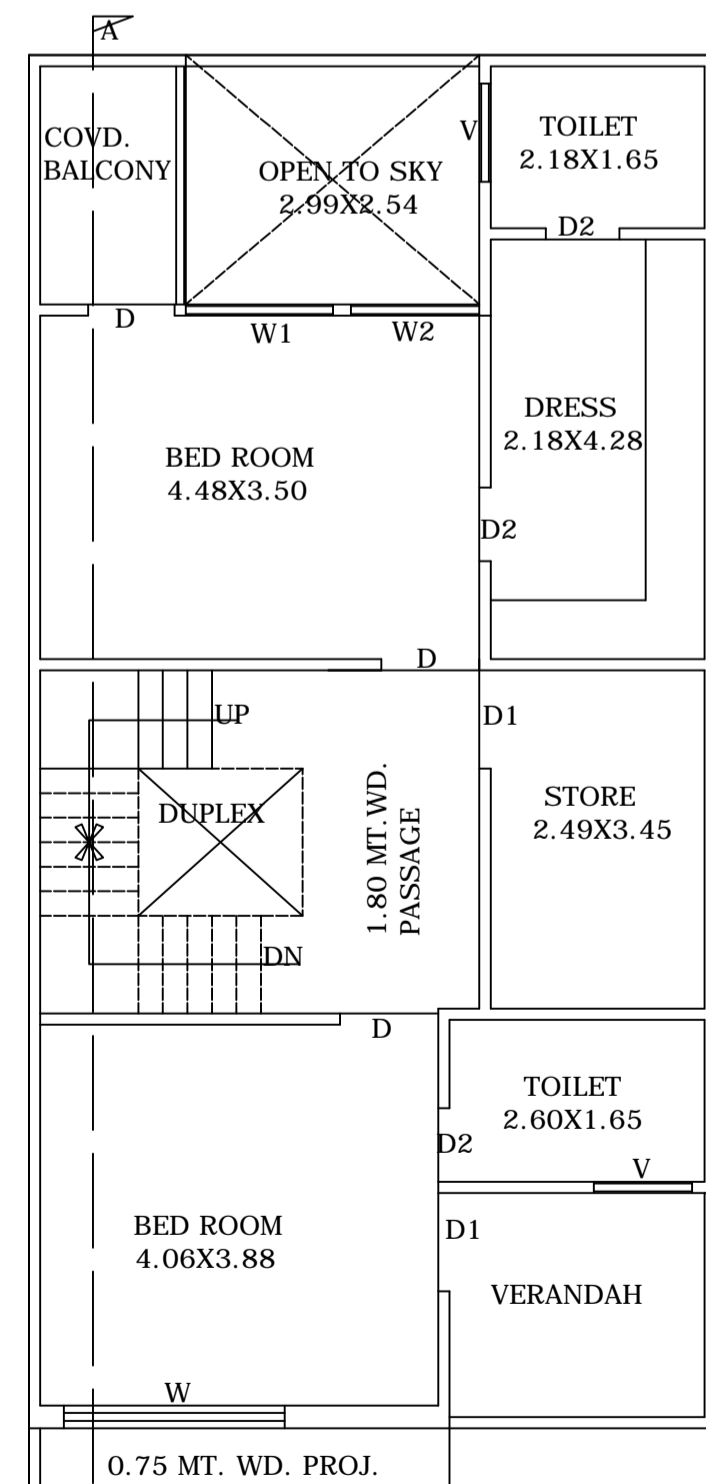
LOCATION PLAN



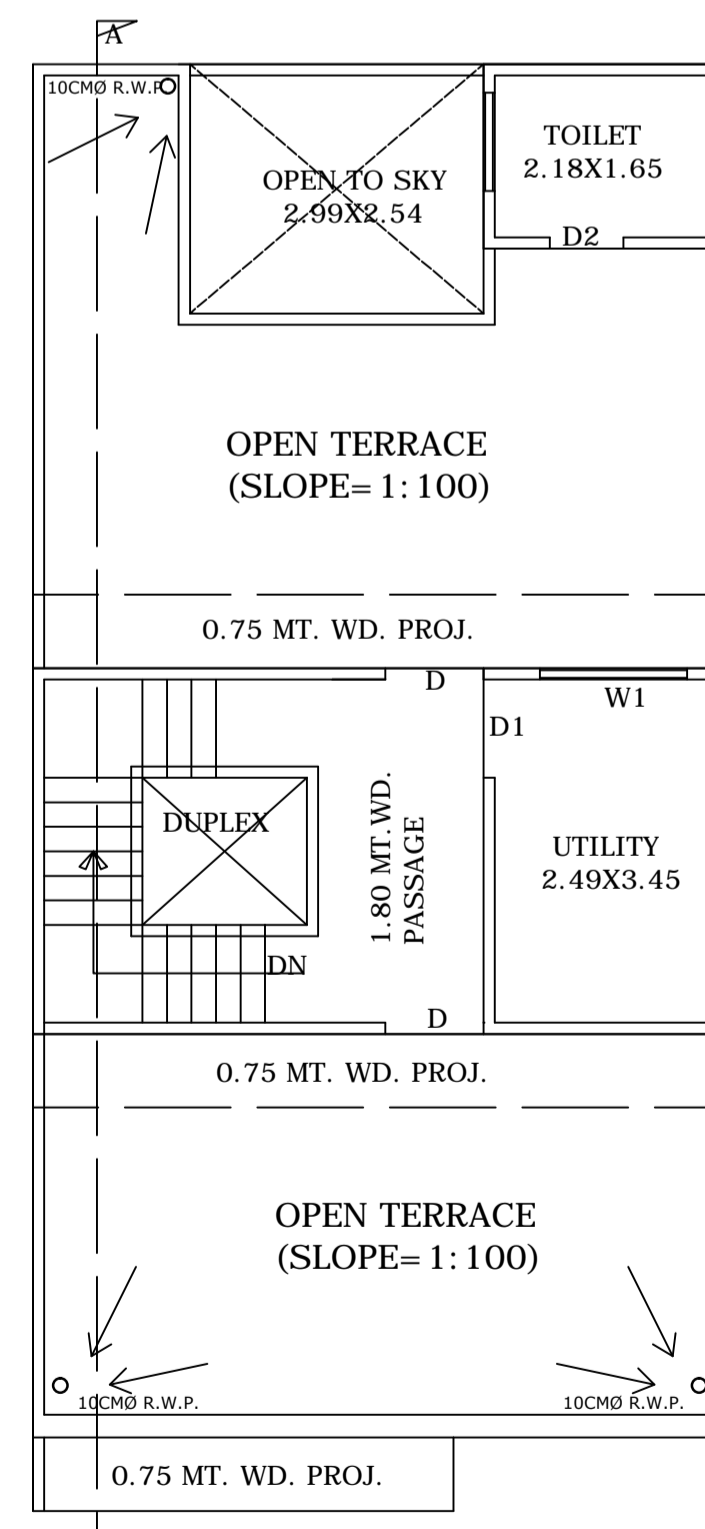
COLONY PLOT



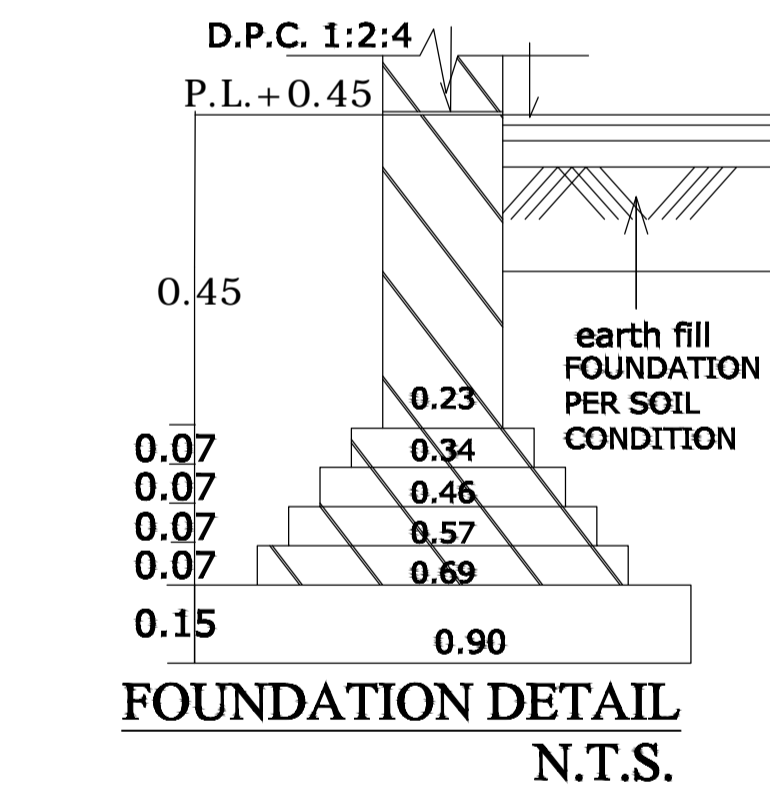
GROUND FLOOR PLAN



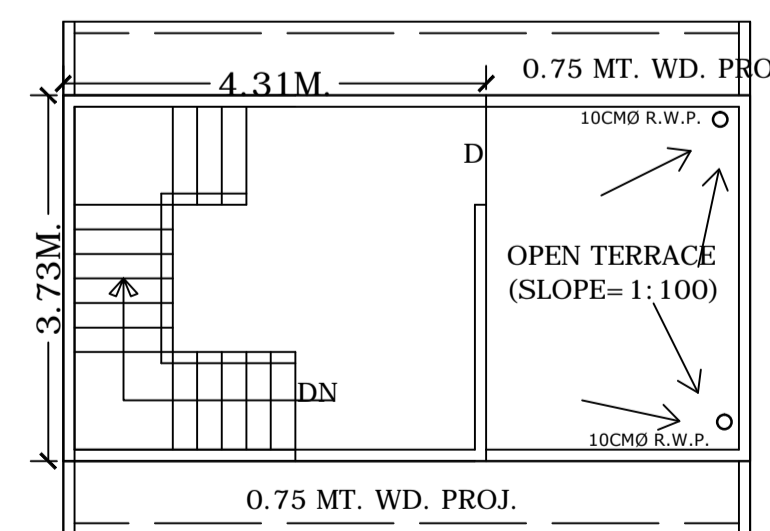
FIRST FLOOR PLAN



SECOND FLOOR PLAN

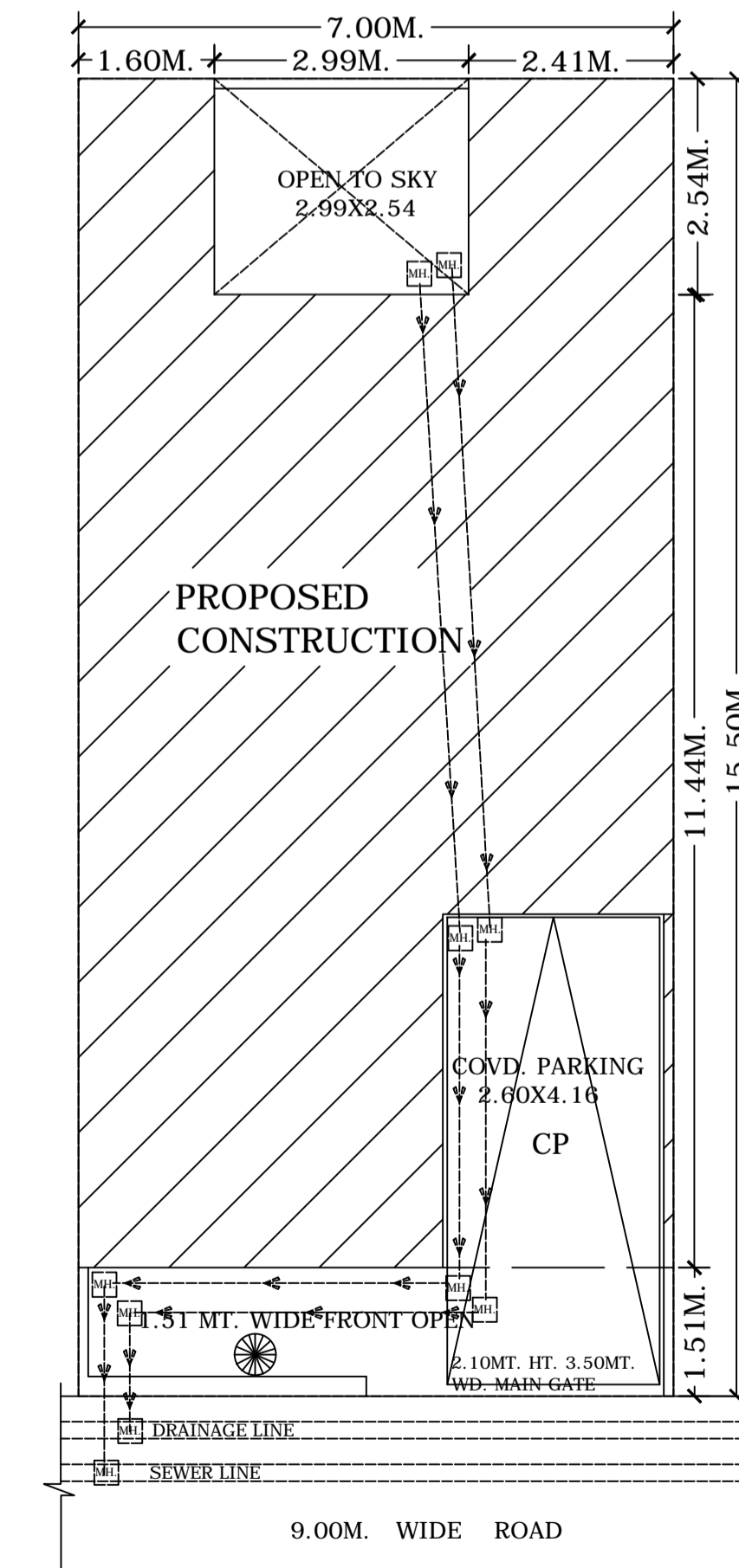


FOUNDATION DETAIL N.T.S.



TERRACE FLOOR PLAN

COLONY PLOT



SITE PLAN

COLONY PLOT

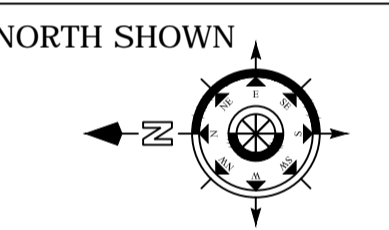
AREA STATEMENT		Sq.mt.
1. TOTAL PLOT AREA		108.50
PERMISSIBLE F.A.R.		
2. F.A.R ALLOWABLE		217.00
UP TO 108.50 SQM	- 2.00	00.00
00.00 SQM	- 1.80	217.00
3. GROUND FLOOR COVD. AREA		90.33
4. GROUND FLOOR OPEN AREA		18.17
5. PROP. FIRST FLOOR COVD. AREA		90.33
6. PROP. SECOND FLOOR COVD. AREA		30.60
7. ACHIEVED F.A.R. COVERED AREA (ACHIEVED F.A.R. - 1.957)		211.26
8. MUMTY COVD. AREA		16.03
9. TOTAL COVERED AREA		277.30

SCHEDULE OF OPENINGS :

S.NO.	DESCRIPTION	SILL LVL.
01.	D DOOR 1.00X2.10	-
02.	D1 0.90X2.10	-
03.	D2 0.75X2.10	-
04.	W 2.25X1.50	0.60
05.	W1 1.50X1.50	0.60
06.	W2 1.34X1.50	0.60
07.	V VENT. 1.00X1.00	1.10

PARKING SCHEDULE		
PLOT AREA- 100 TO 150	-	1.25 CAR
PLOT AREA- 180.50 TO	-	1.25 CAR
1 CAR AREA	13.75 Sq. mt.	



NOTE:
01. ALL DIME. ARE IN METERS.
02. WRITTEN DIME. TO BE PREFERRED.



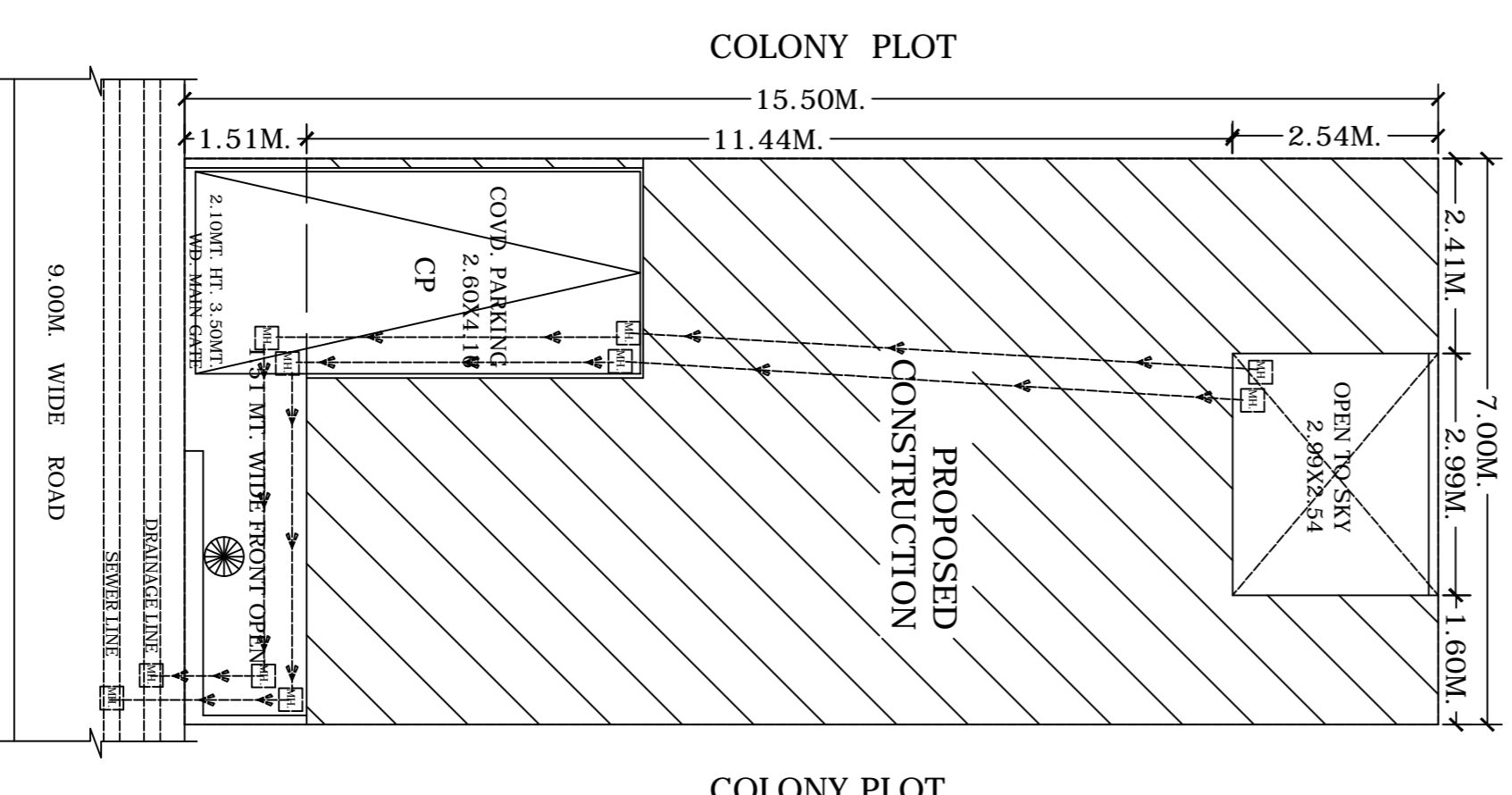
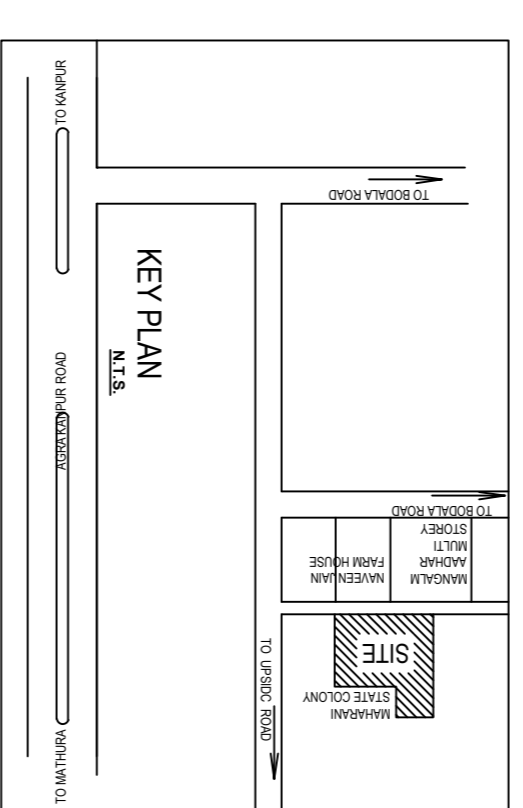
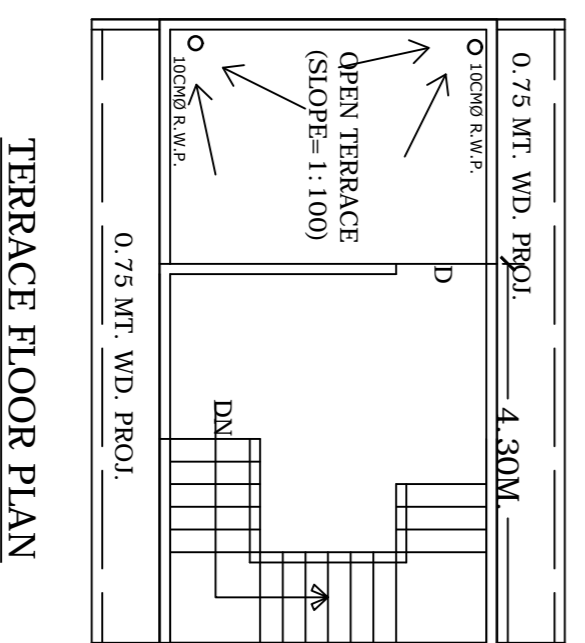
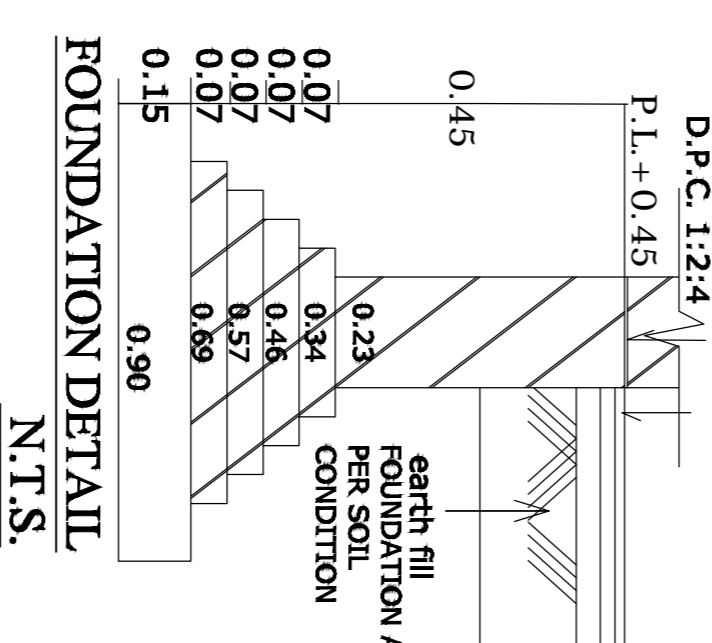
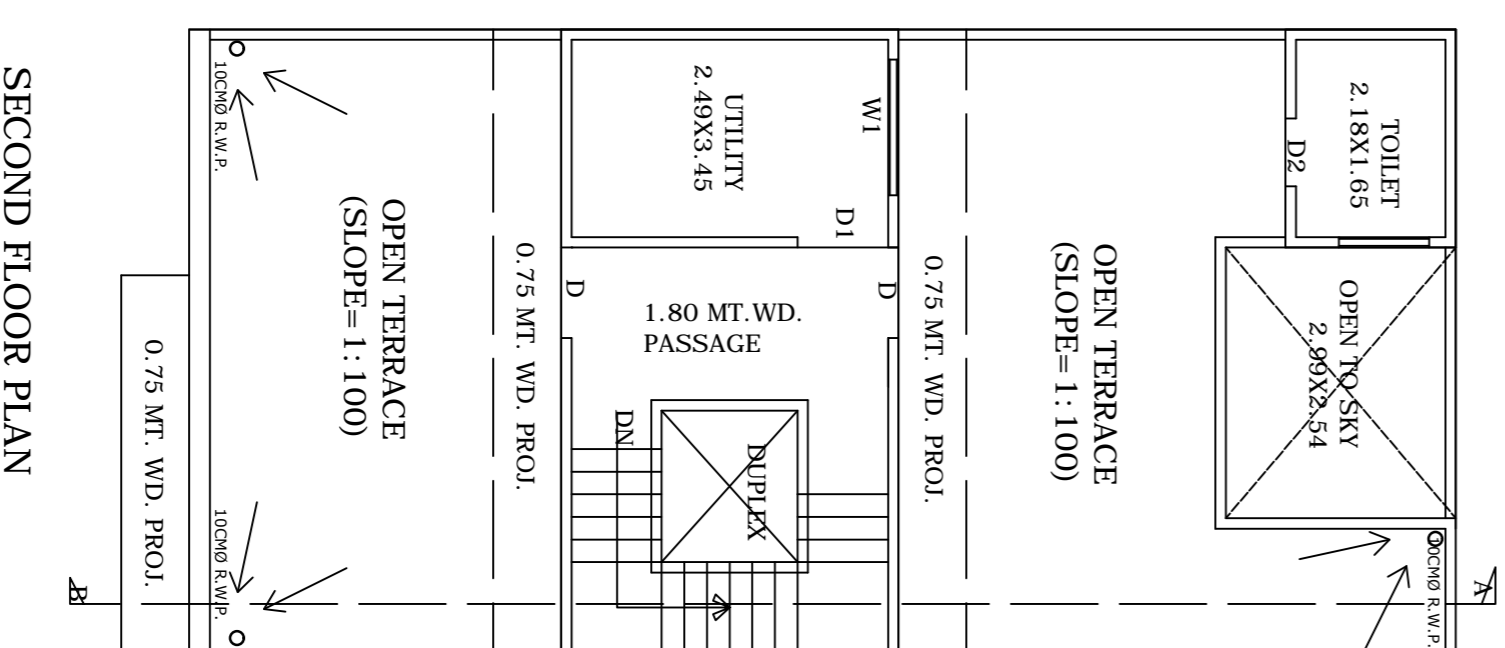
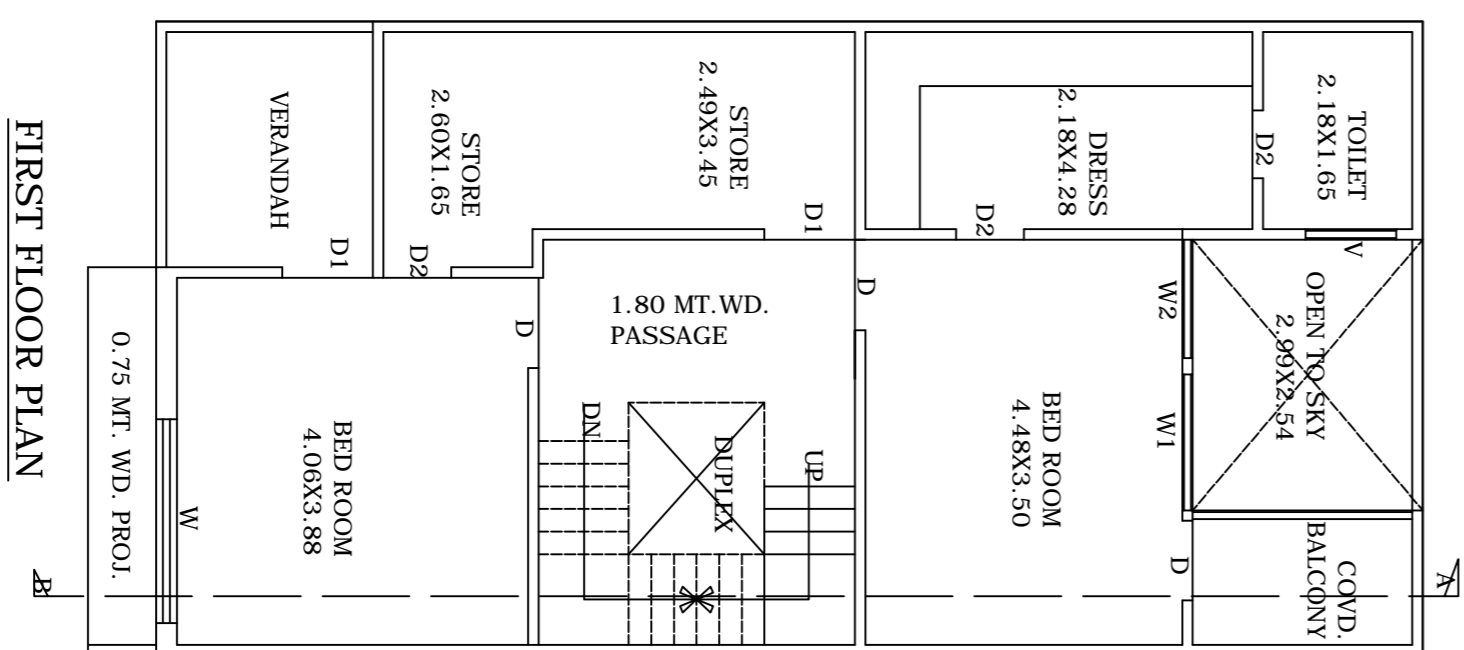
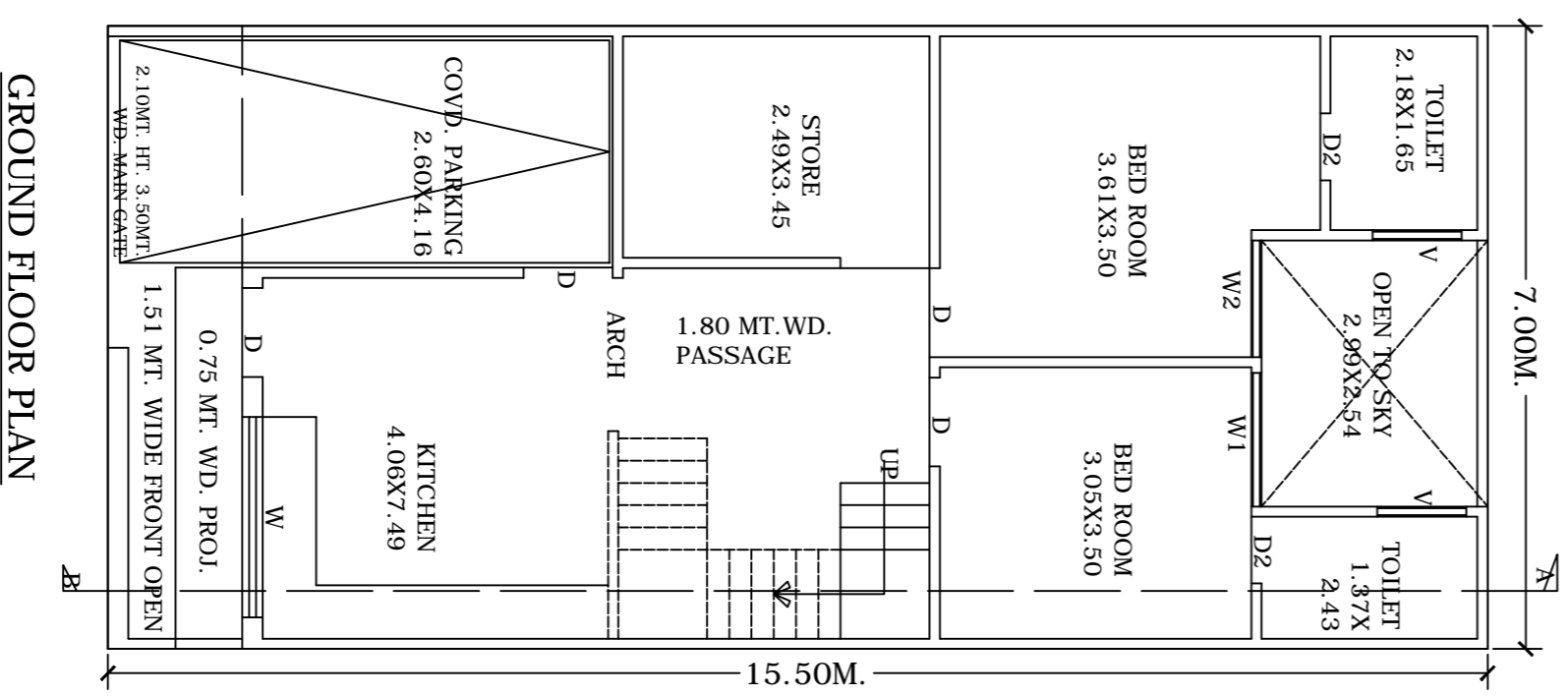
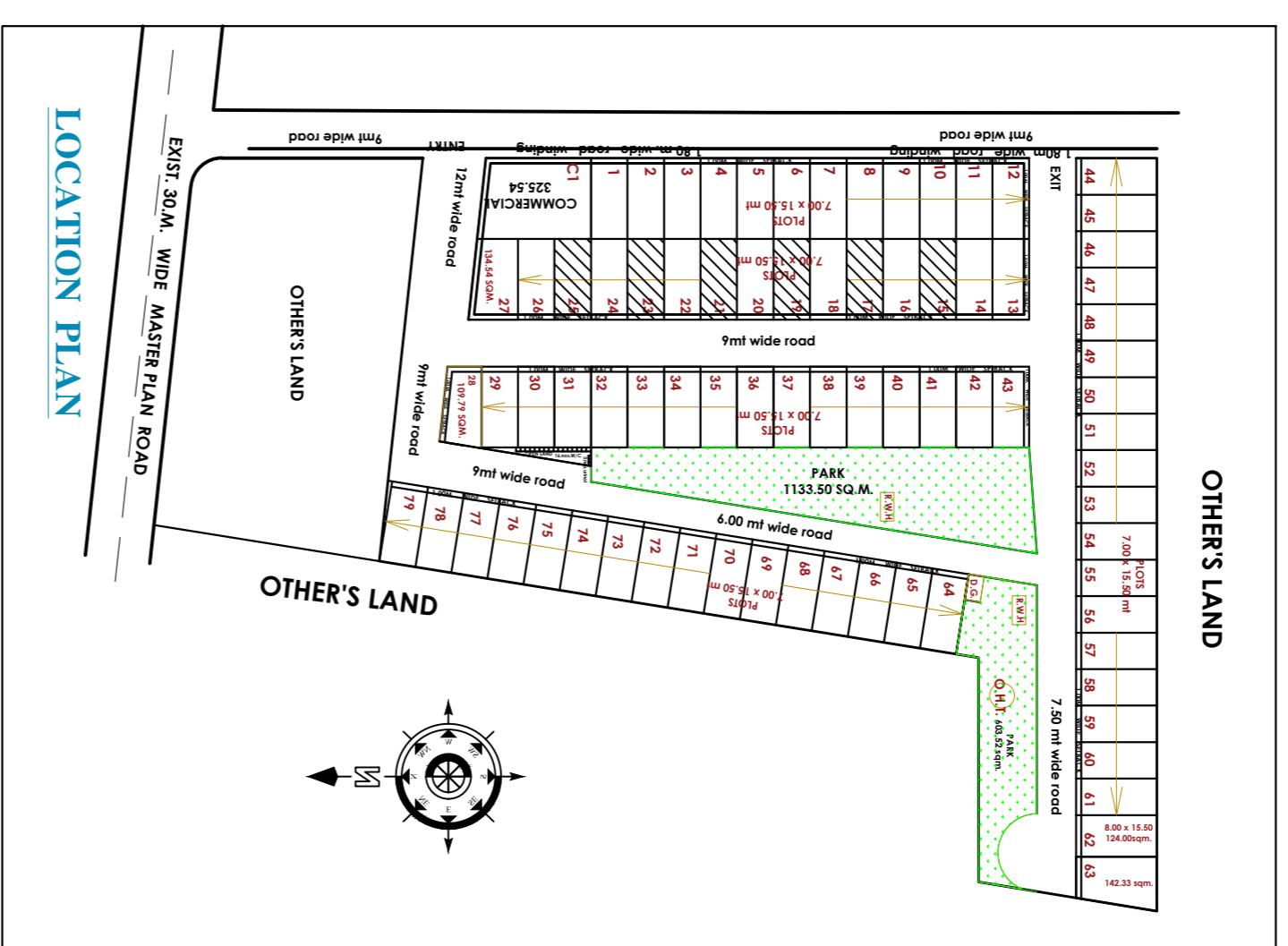
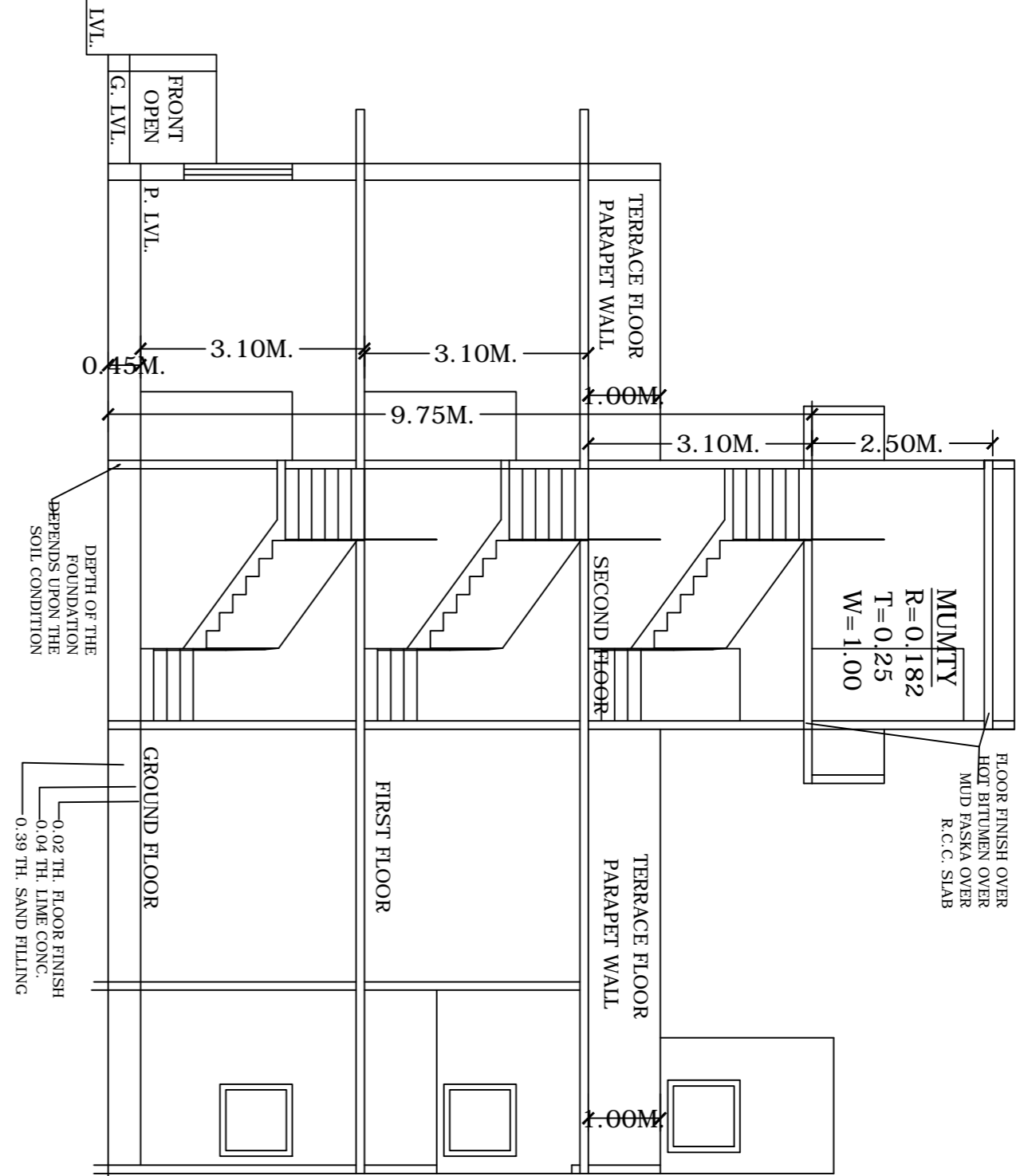
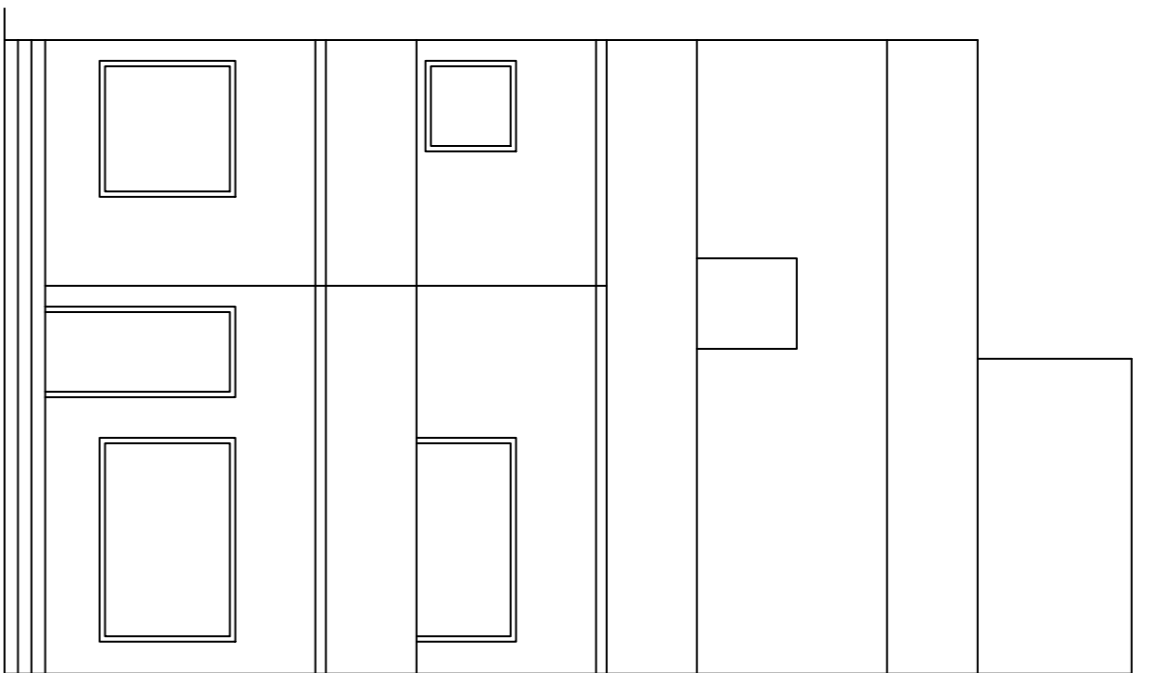
OWNER'S SIGNATURE:

ENGINEER'S SIGNATURE:

Signature Not Verified
AUTHOR'S SIGNATURE :-



JOB TITLE: -PROPOSED TYPE DESIGN RESIDENCE BUILDING PLAN ON PLOT NO.15,17,19,21,23 AND 25 PART OF KH. NO.1492 SITUATED AT G.R. VILLAS, MAUZA-BAINPUR MUSTKIL,, TEHSIL & DISTT. AGRA.
 OWNER :- A.V.R. HOMES LLP SIGN.AUTH. MR. GAJENDRA SINGH LODHI.



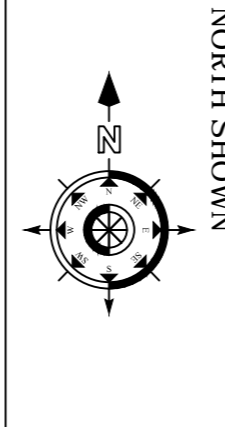
AREA STATEMENT	Sq.ft.
1. TOTAL PLOT AREA	108.50
2. PERMISSIBLE F.A.R	217.00
3. F.A.R ALLOWABLE	00.00
4. UP TO 108.50 SQM	217.00
5. GROUND FLOOR COVD. AREA	90.33
6. GROUND FLOOR OPEN AREA	18.17
7. PROP. FIRST FLOOR COVD. AREA	90.33
8. PROP. SECOND FLOOR COVD. AREA	30.60
9. ACHIEVED F.A.R. COVERED AREA (ACHIEVED F.A.R. - 1.957)	211.26
10. MUMTY COVD. AREA	16.03
11. TOTAL COVERED AREA	277.30

S.NO.	DESCRIPTION	SILL LVL.
01.	D DOOR	1.00X2.10
02.	D1	0.90X2.10
03.	D2	0.75X2.10
04.	W	2.25X1.50
05.	W1	1.50X1.50
06.	W2	1.34X1.50
07.	V VENT.	1.00X1.00

NOTE:
 01. ALL DIMS. ARE IN METERS.
 02. WRITTEN DIMS. TO BE PREFERRED.


OWNER'S SIGNATURE:

ENGINEER'S SIGNATURE:



AUTHORITY SIGNATURE :-

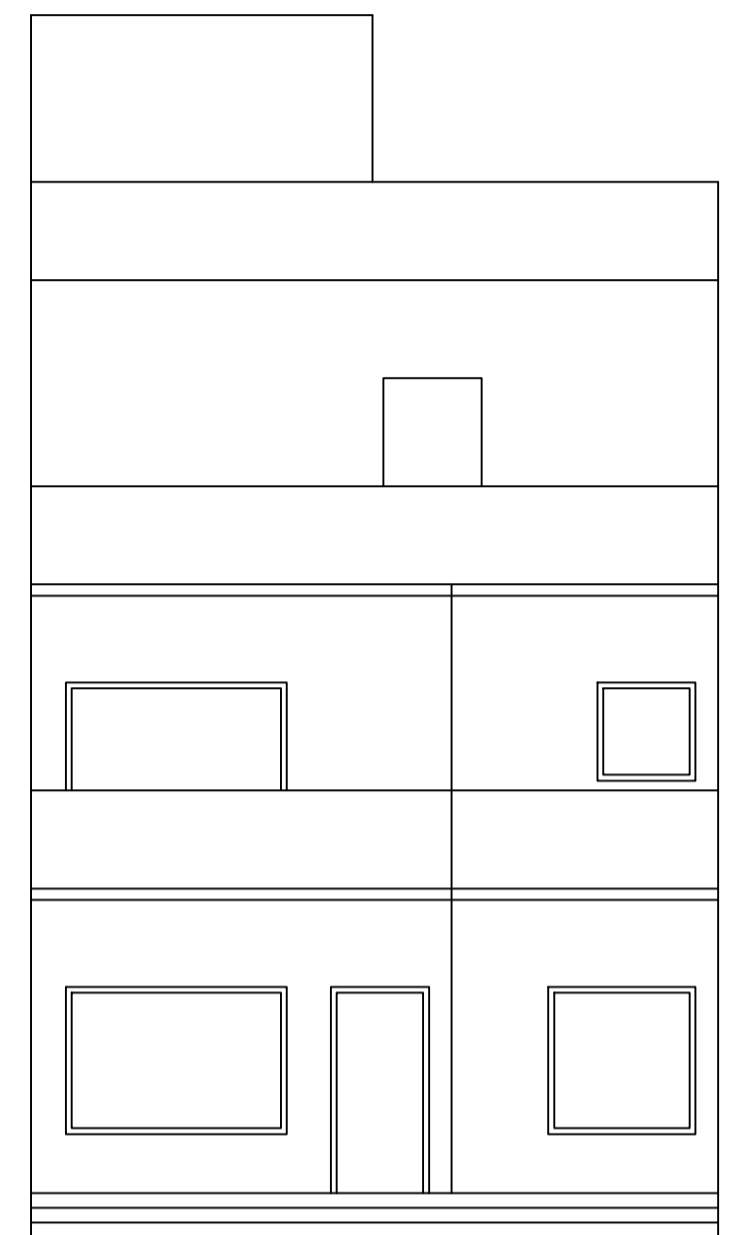
FILE NO. ADA/BP/25-26/0834



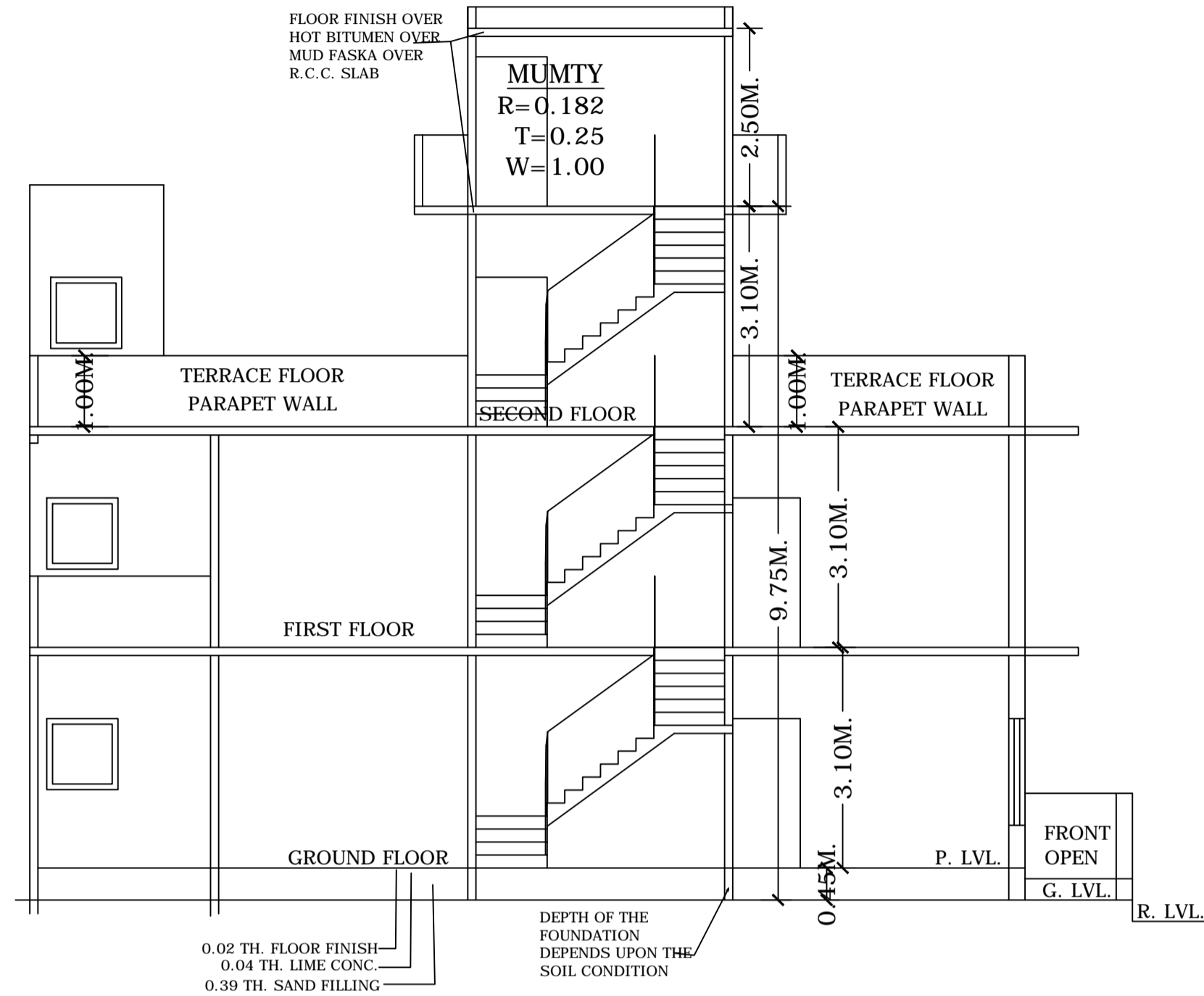
JOB TITLE: -PROPOSED TYPE DESIGN RESIDENCE BUILDING PLAN ON PLOT NO.29,31,33,35,37,39 AND 41 PART OF KH. NO.1492 SITUATED AT G.R. VILLAS, MAUZA-BAINPUR MUSTKIL., TEHSIL & DISTT. AGRA.

OWNER :- A.V.R. HOMES LLP SIGN.AUTH. Mr.GAJENDRA SINGH LODHI.

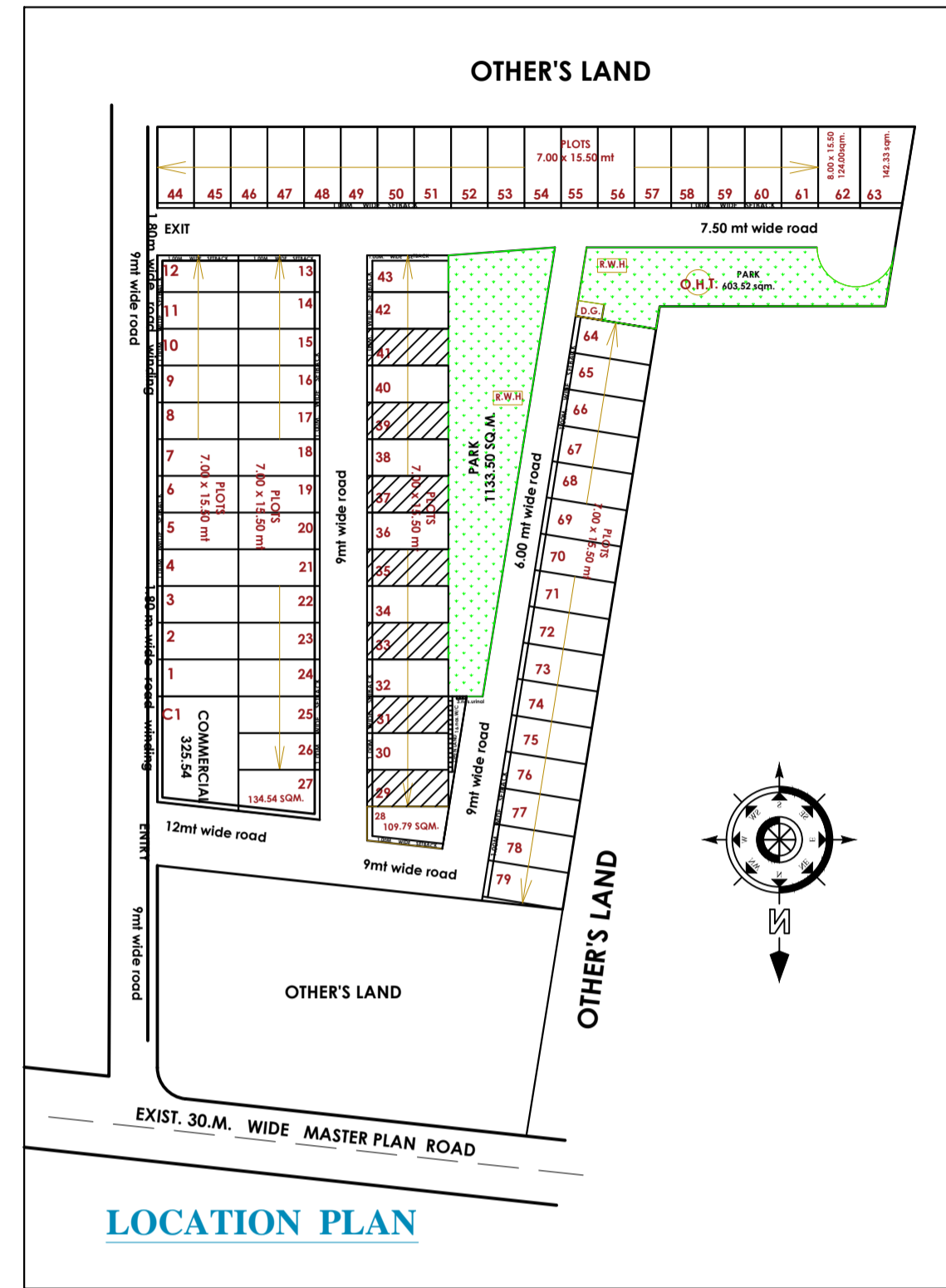
FILE NO. ADA/BP/25-26/0831



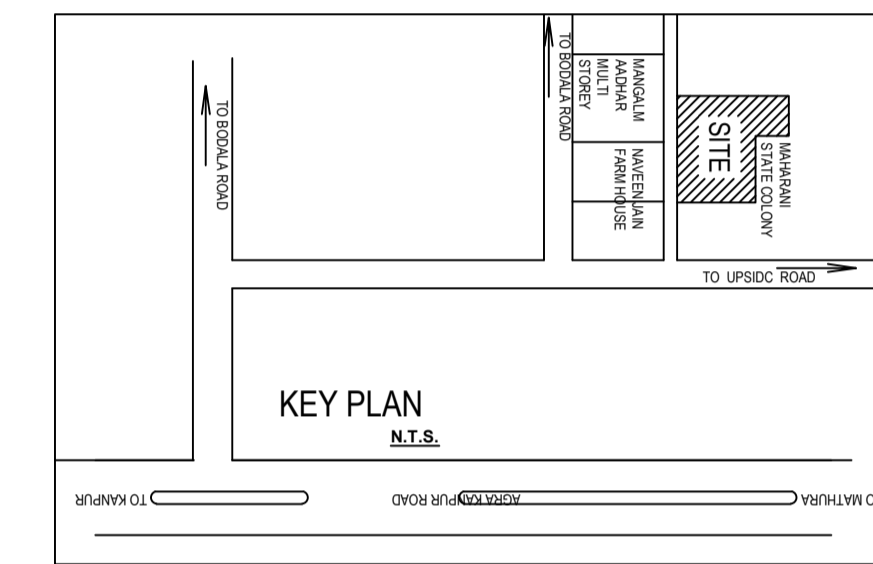
FRONT ELEVATION



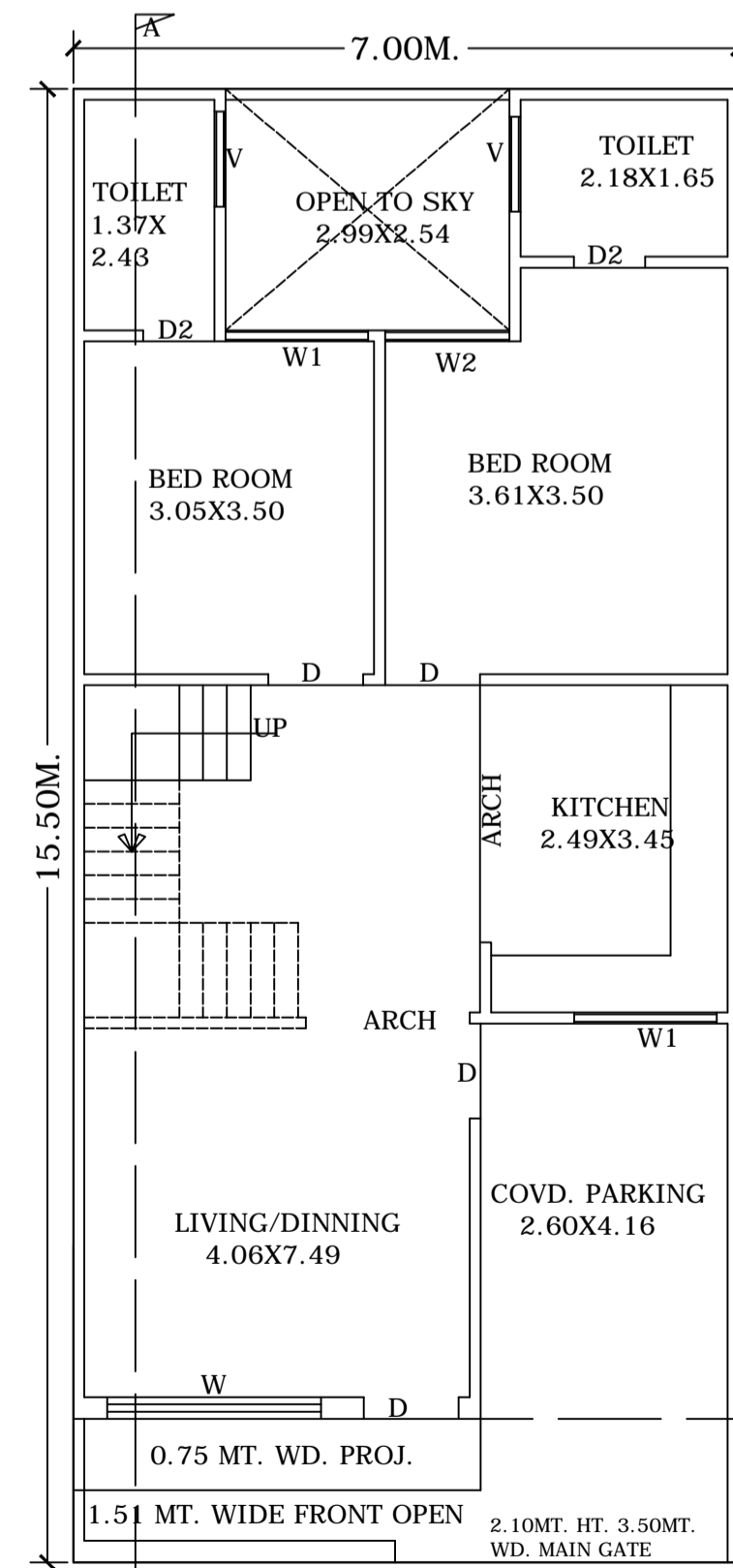
SECTION ON AB



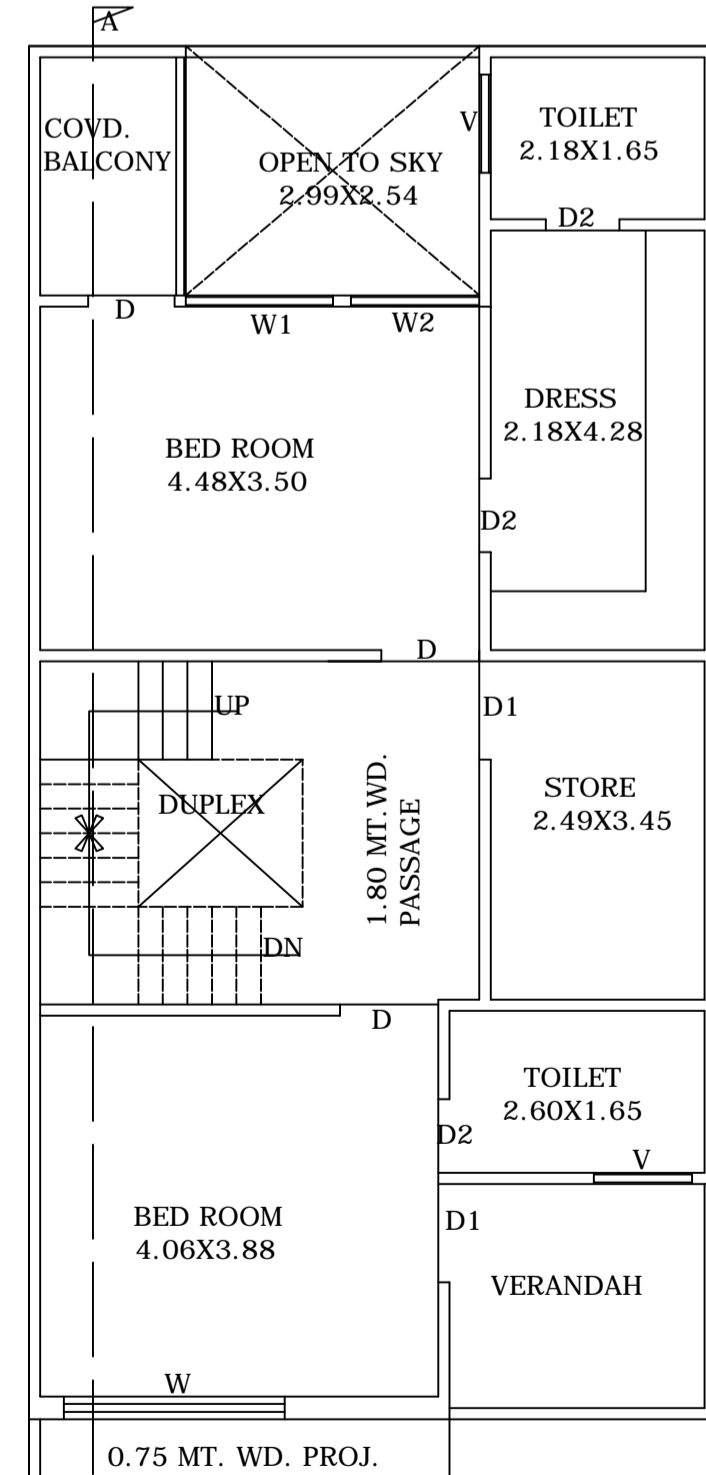
LOCATION PLAN



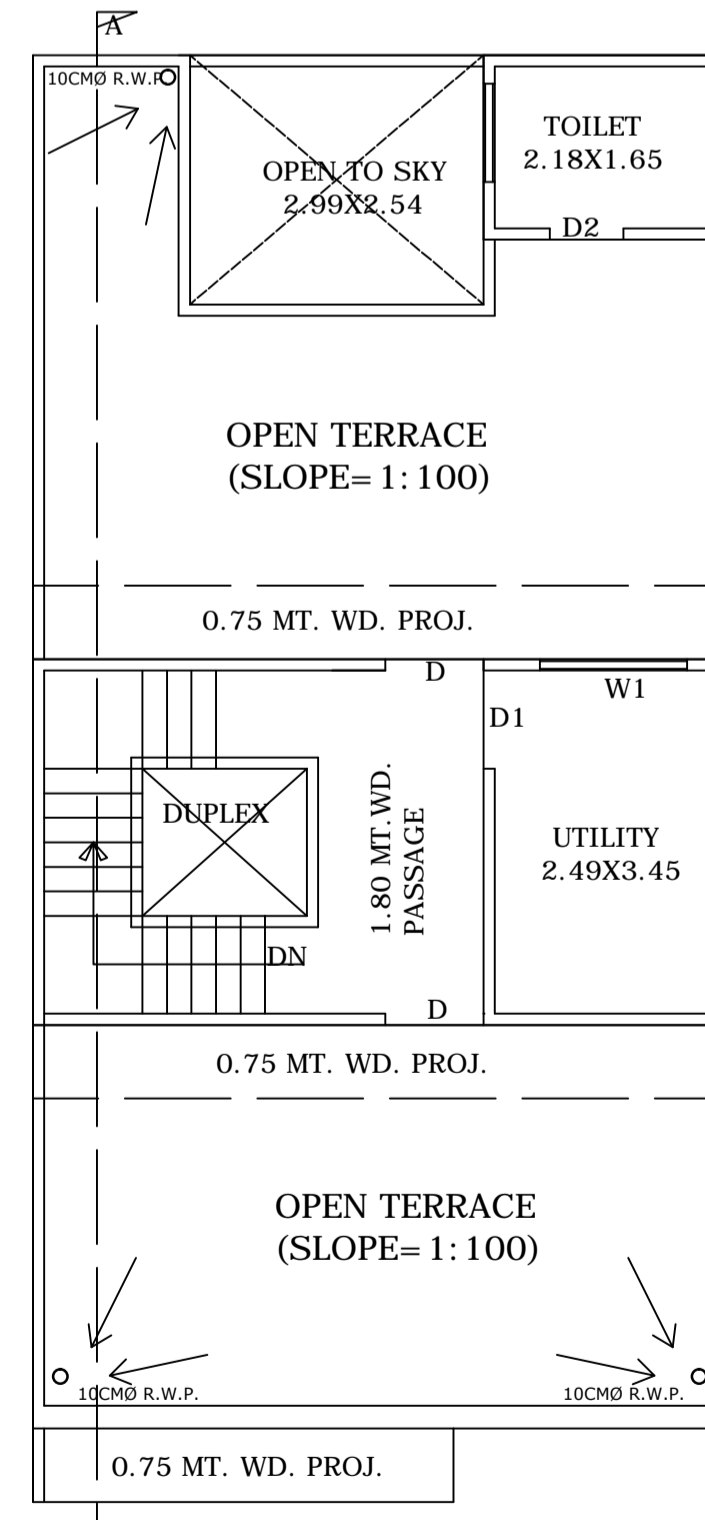
KEY PLAN



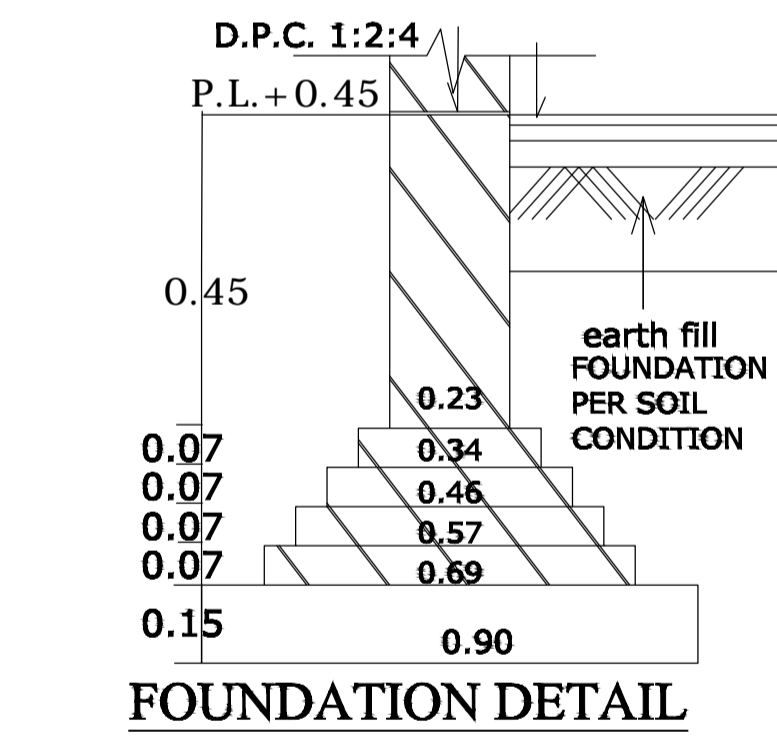
GROUND FLOOR PLAN



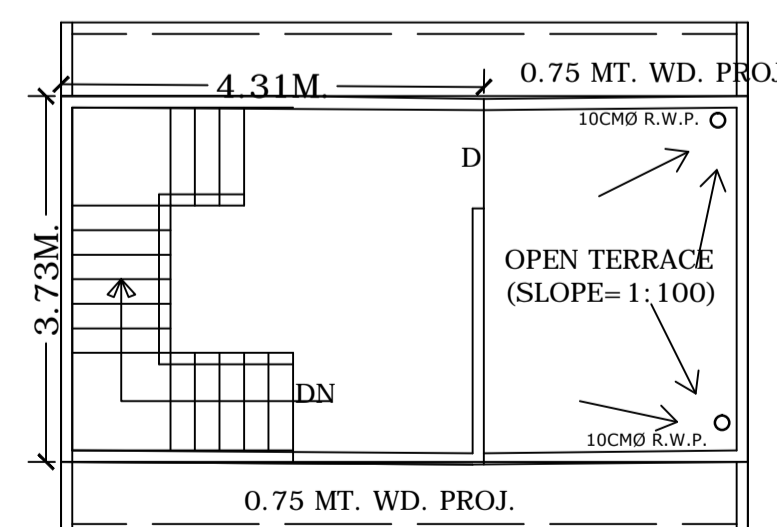
FIRST FLOOR PLAN



SECOND FLOOR PLAN

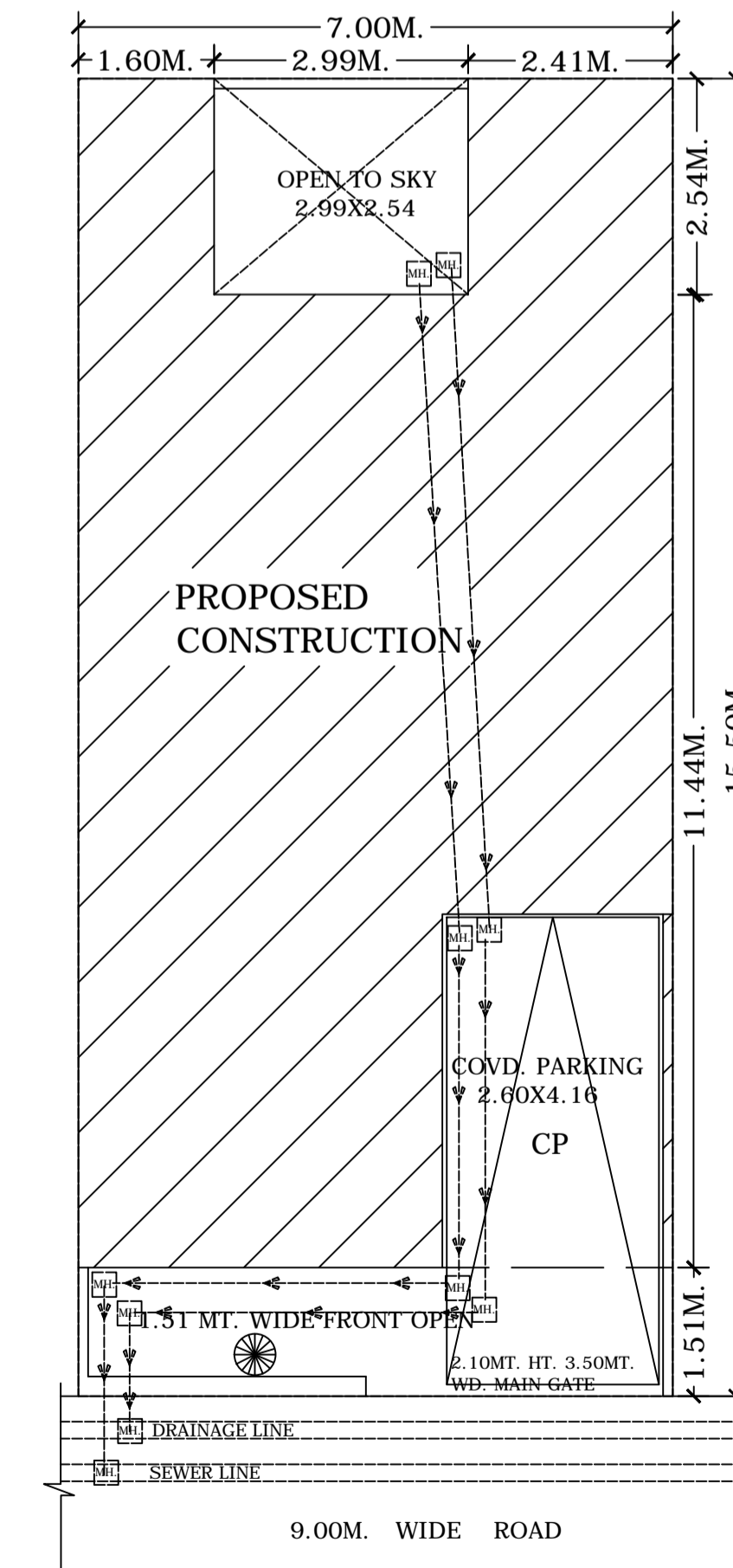


FOUNDATION DETAIL N.T.S.



TERRACE FLOOR PLAN

COLONY PLOT



SITE PLAN

COLONY PLOT


AREA STATEMENT	Sq.mt.
1. TOTAL PLOT AREA	108.50
PERMISSIBLE F.A.R.	
2. F.A.R ALLOWABLE	217.00
UP TO 108.50 SQM - 2.00	00.00
00.00 SQM - 1.80	217.00
3. GROUND FLOOR COVD. AREA	90.33
4. GROUND FLOOR OPEN AREA	18.17
5. PROP. FIRST FLOOR COVD. AREA	90.33
6. PROP. SECOND FLOOR COVD. AREA	30.60
7. ACHIEVED F.A.R. COVERED AREA (ACHIEVED F.A.R. - 1.957)	211.26
8. MUMTY COVD. AREA	16.03
9. TOTAL COVERED AREA	277.30

SCHEDULE OF OPENINGS :

S.NO.	DESCRIPTION	SILL LVL.
01.	D DOOR 1.00X2.10	-
02.	D1 0.90X2.10	-
03.	D2 0.75X2.10	-
04.	W 2.25X1.50	0.60
05.	W1 1.50X1.50	0.60
06.	W2 1.34X1.50	0.60
07.	V VENT. 1.00X1.00	1.10

PARKING SCHEDULE	
PLOT AREA- 100 TO 150 -	1.25 CAR
PLOT AREA- 180.50 TO -	1.25 CAR
1 CAR AREA	13.75 Sq. mt.

NOTE:
01. ALL DIME. ARE IN METERS.
02. WRITTEN DIME. TO BE PREFERRED.



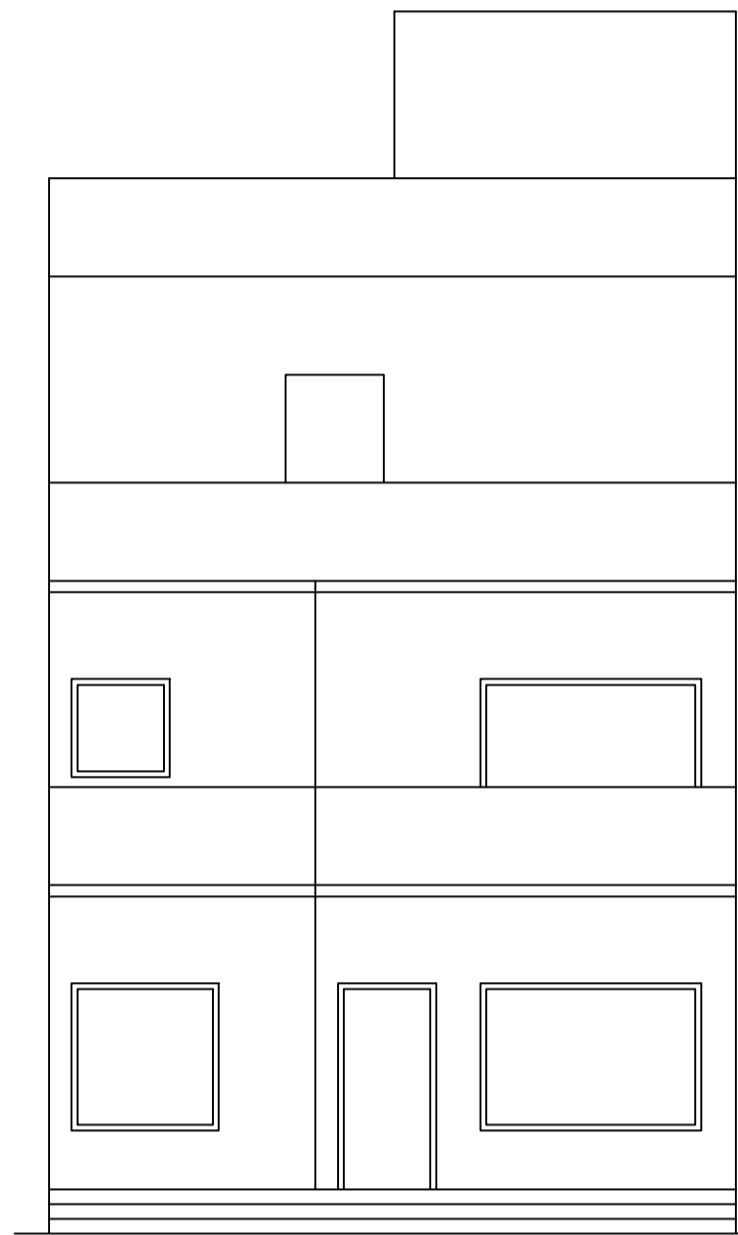
OWNER'S SIGNATURE: *Alli.* ENGINEER'S SIGNATURE: *Satendra Singh S.N. Goyal*

Signature Not Verified
AUTHOR'S SIGNATURE :-

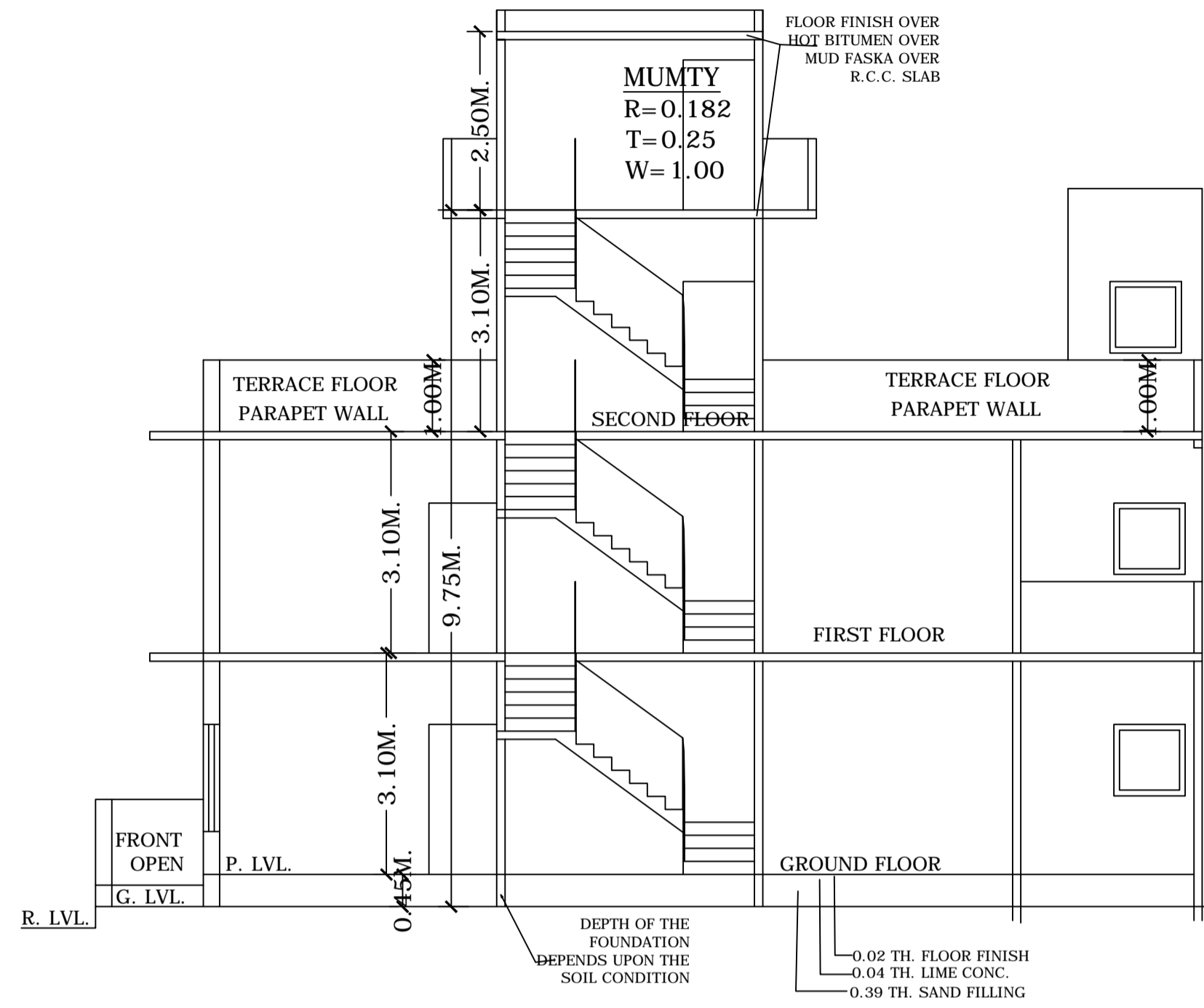
JOB TITLE: -PROPOSED TYPE DESIGN RESIDENCE BUILDING PLAN ON PLOT NO.30,32,34,36,38,40, AND 42 PART OF KH. NO.1492 SITUATED AT G.R. VILLAS, MAUZA-BAINPUR MUSTKIL., TEHSIL & DISTT. AGRA.

OWNER :- A.V.R. HOMES LLP SIGN.AUTH. Mr.GAJENDRA SINGH LODHI.

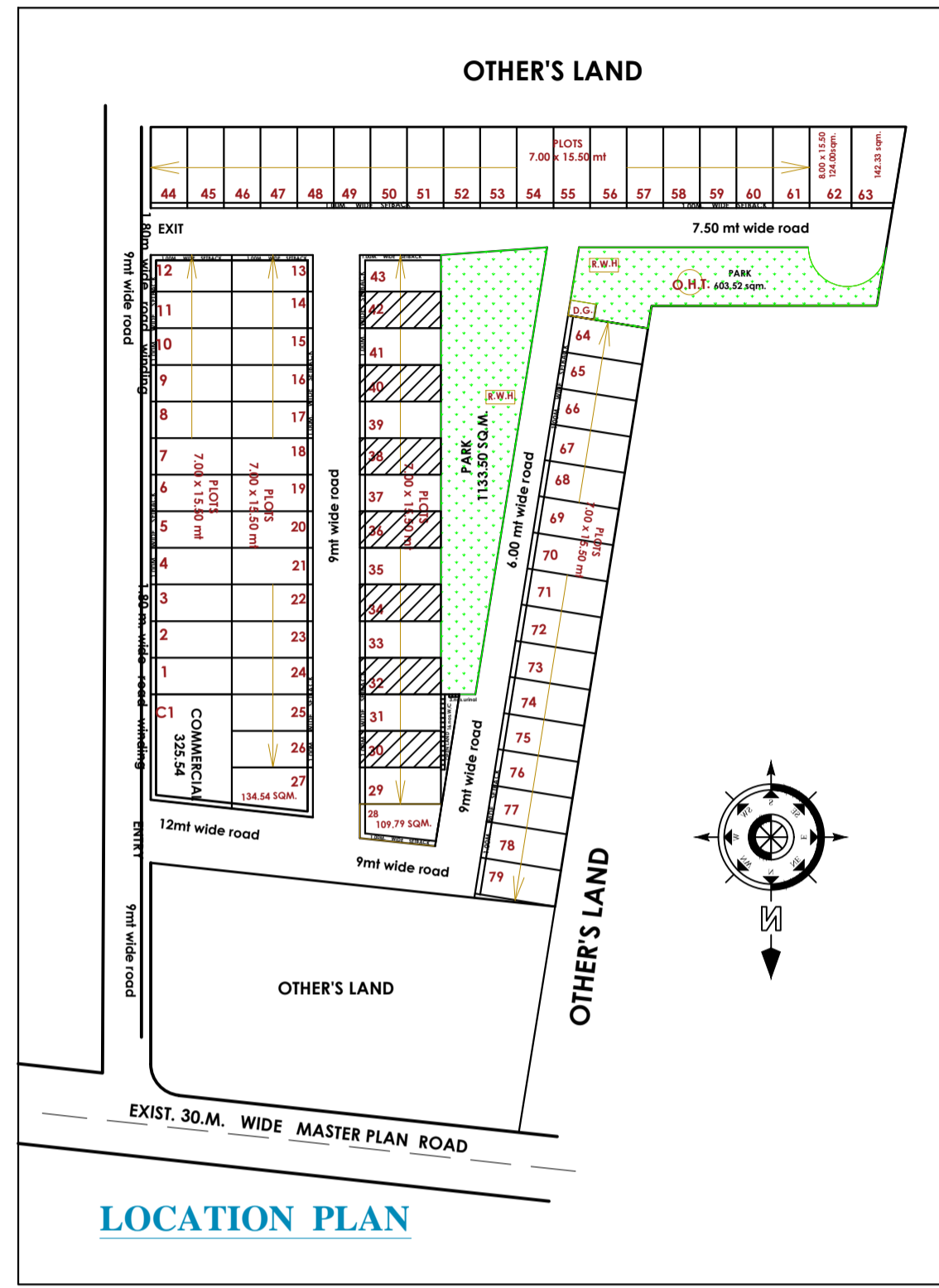
FILE NO. ADA/BP/25-26/0830



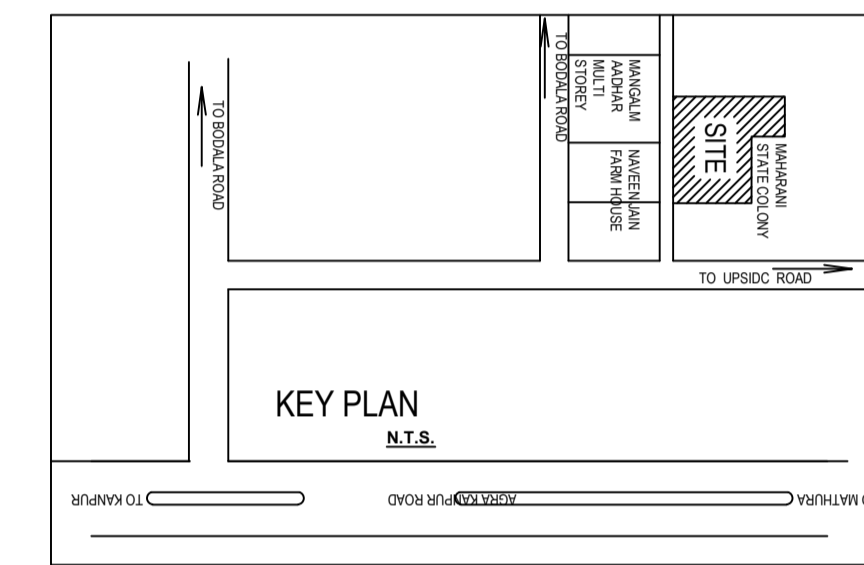
FRONT ELEVATION



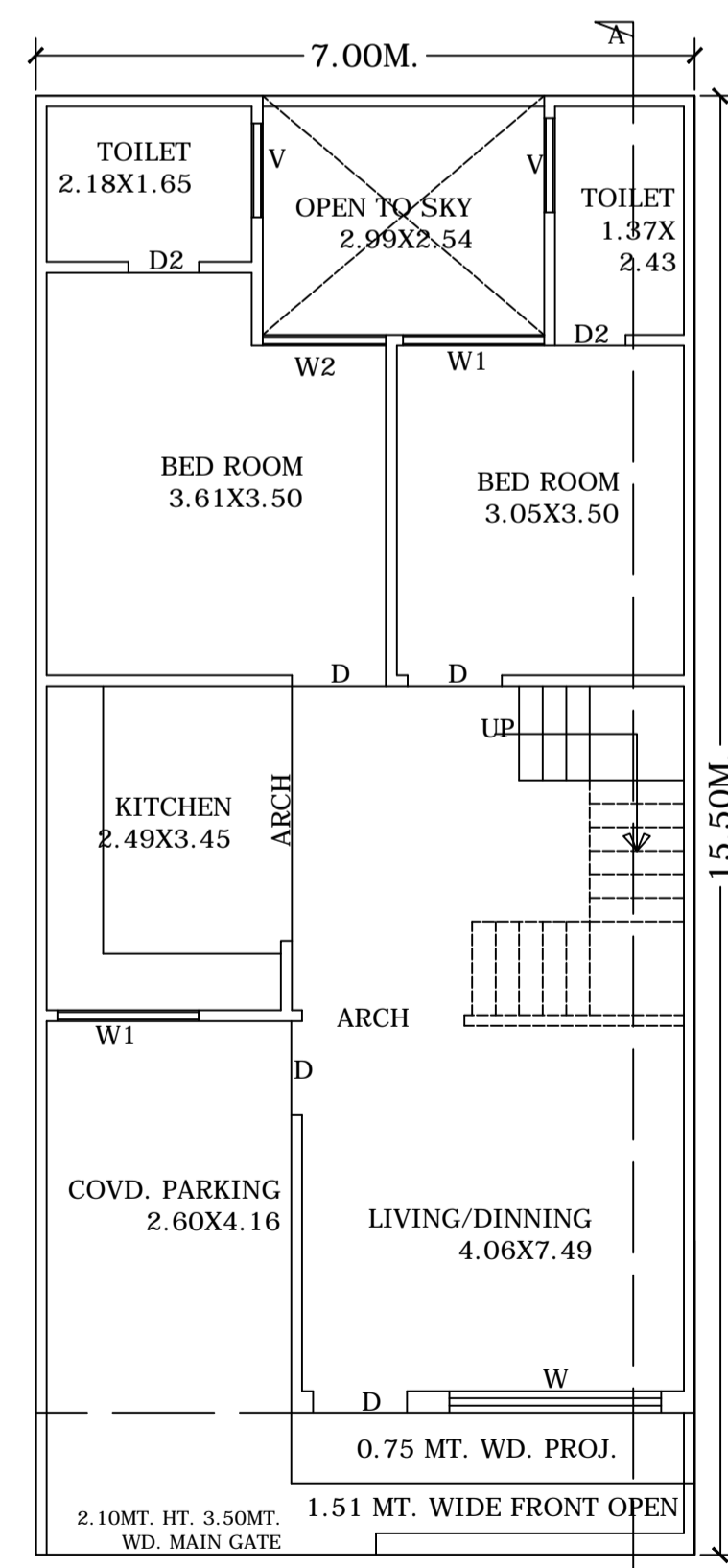
SECTION ON AB



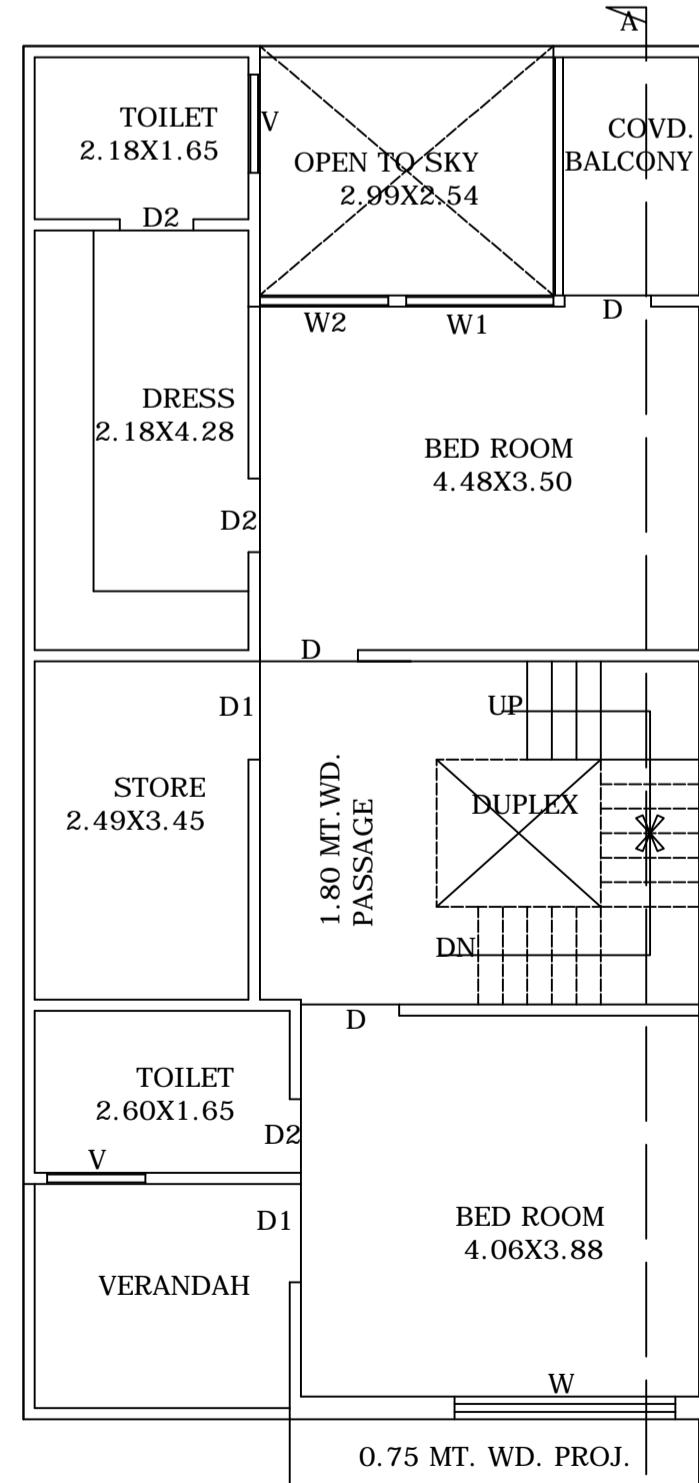
LOCATION PLAN



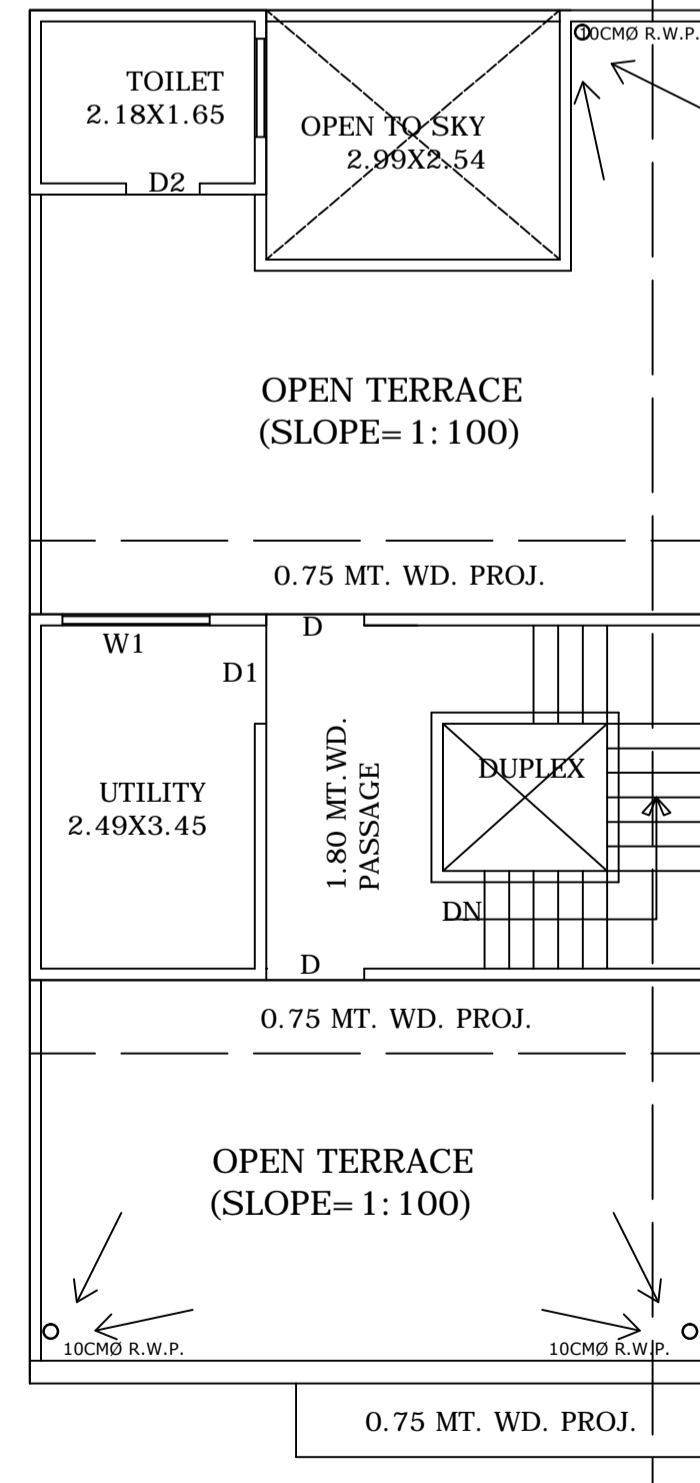
KEY PLAN




GROUND FLOOR PLAN



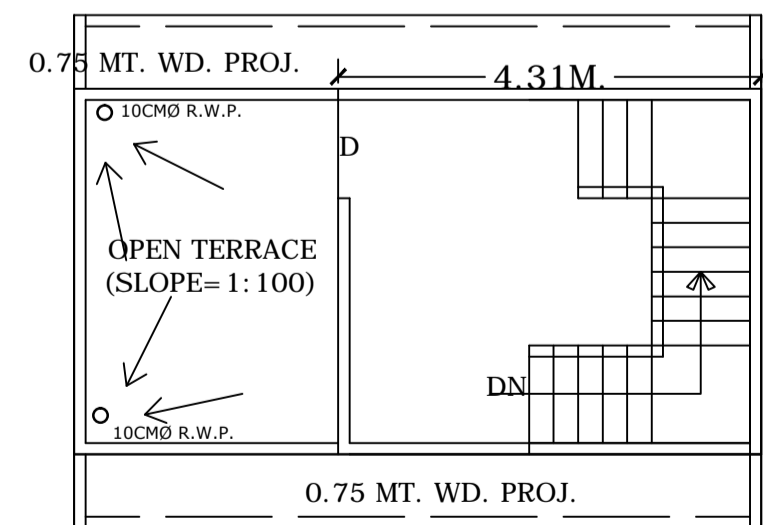
FIRST FLOOR PLAN



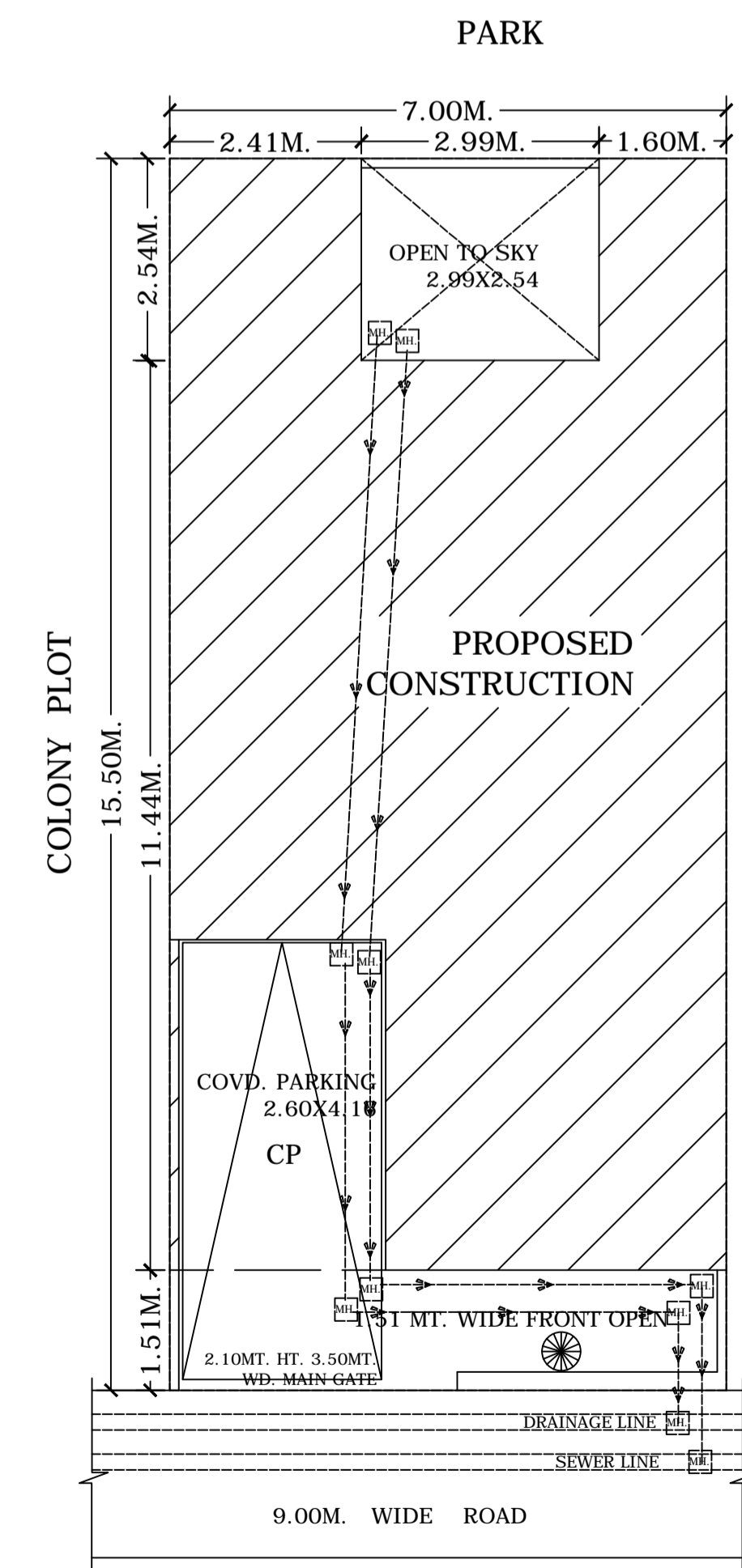
SECOND FLOOR PLAN



FOUNDATION DETAIL N.T.S.



TERRACE FLOOR PLAN



SITE PLAN

AREA STATEMENT	Sq.mt.
1. TOTAL PLOT AREA	108.50
PERMISSIBLE F.A.R.	217.00
2. F.A.R ALLOWABLE	217.00
UP TO 108.50 SQM	2.00
00.00 SQM	1.80
3. GROUND FLOOR COVD. AREA	90.33
4. GROUND FLOOR OPEN AREA	18.17
5. PROP. FIRST FLOOR COVD. AREA	90.33
6. PROP. SECOND FLOOR COVD. AREA	30.60
7. ACHIEVED F.A.R. COVERED AREA (ACHIEVED F.A.R. - 1.957)	211.26
8. MUMTY COVD. AREA	16.03
9. TOTAL COVERED AREA	277.30

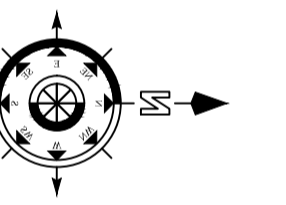
SCHEDULE OF OPENINGS :

S.NO.	DESCRIPTION	SILL LVL.
01.	D DOOR 1.00X2.10	-
02.	D1 0.90X2.10	-
03.	D2 0.75X2.10	-
04.	W 2.25X1.50	0.60
05.	W1 1.50X1.50	0.60
06.	W2 1.34X1.50	0.60
07.	V VENT. 1.00X1.00	1.10

PARKING SCHEDULE	
PLOT AREA- 100 TO 150 -	1.25 CAR
PLOT AREA- 180.50 TO -	1.25 CAR
1 CAR AREA	13.75 Sq. mt.

NOTE:
01. ALL DIME. ARE IN METERS.
02. WRITTEN DIME. TO BE PREFERRED.

NORTH SHOWN



OWNER'S SIGNATURE:

ENGINEER'S SIGNATURE:
E: SATENDRA SINGH, B.E. (CIVIL)
Regd. No. AM3167812 (IEI)
Aves Bandhu-AM3167812/072025
Plot No. 1, Ansal Town, Agra (M.799690319)

Signature Not Verified
AUTHOR'S SIGNATURE :-

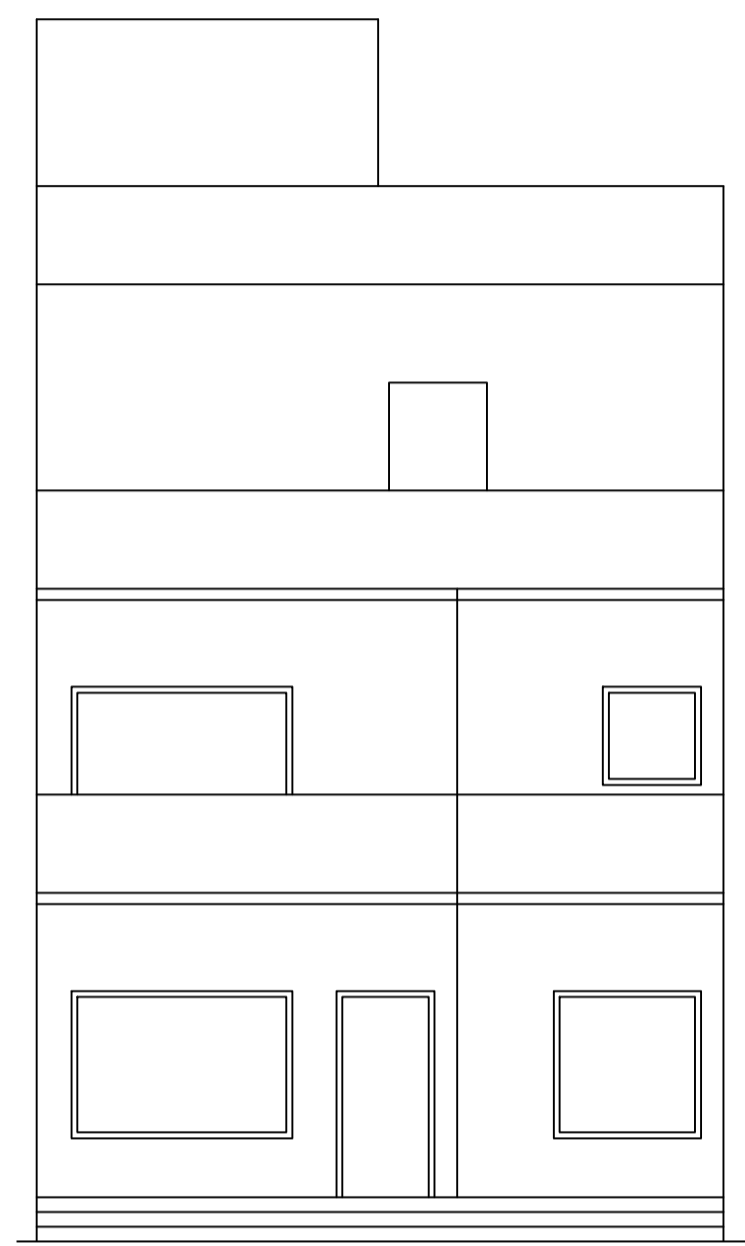
Date: 14/09/2025 16:22:00

Signature Not Verified
Digitally signed by Mr. Satendra Singh
Date: 2025.09.14 16:22:00
Organization: Aves Bandhu
Authority
Designation: Engineer

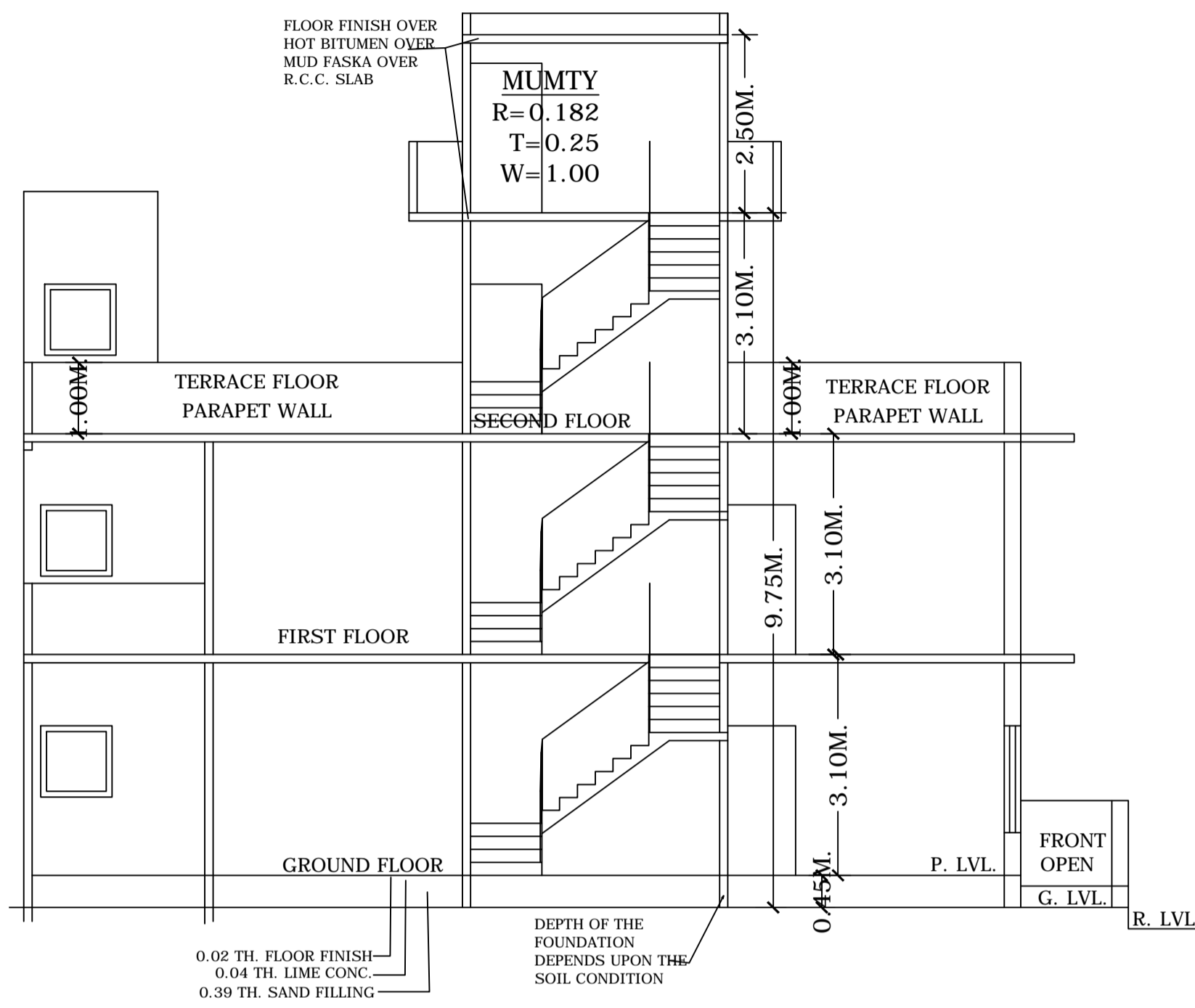
JOB TITLE: -PROPOSED TYPE DESIGN RESIDENCE BUILDING PLAN ON PLOT NO.64,66,68,70,72 AND 74 PART OF KH. NO.1492 SITUATED AT G.R. VILLAS, MAUZA-BAINPUR MUSTKIL., TEHSIL & DISTT. AGRA.

OWNER :- A.V.R. HOMES LLP SIGN.AUTH. Mr.GAJENDRA SINGH LODHI.

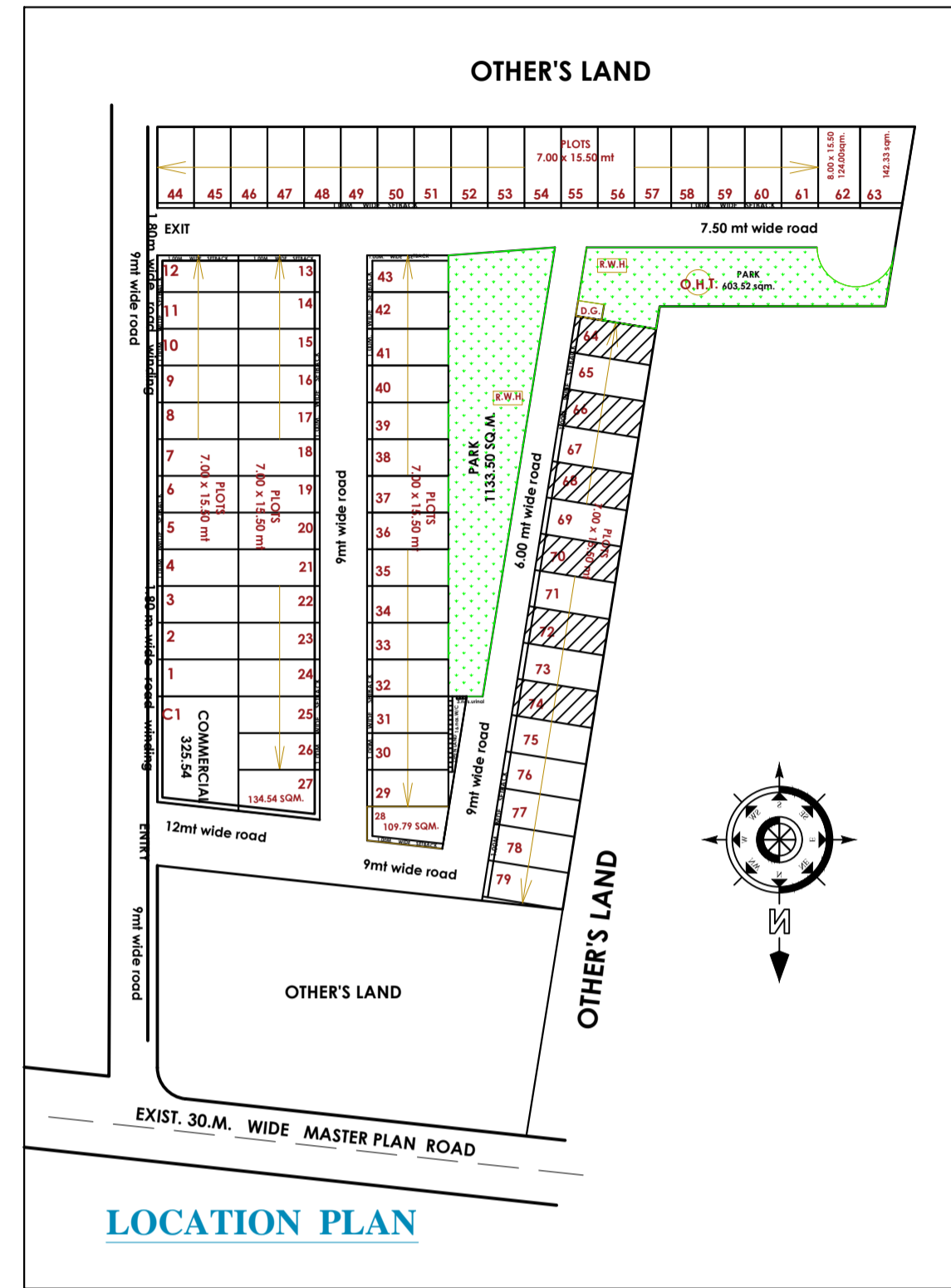
FILE NO. ADA/BP/25-26/0846



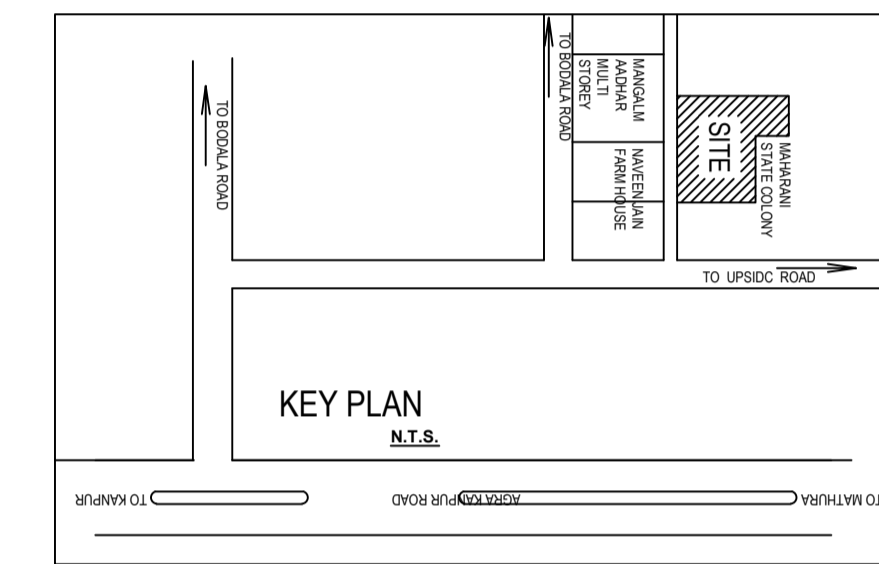
FRONT ELEVATION



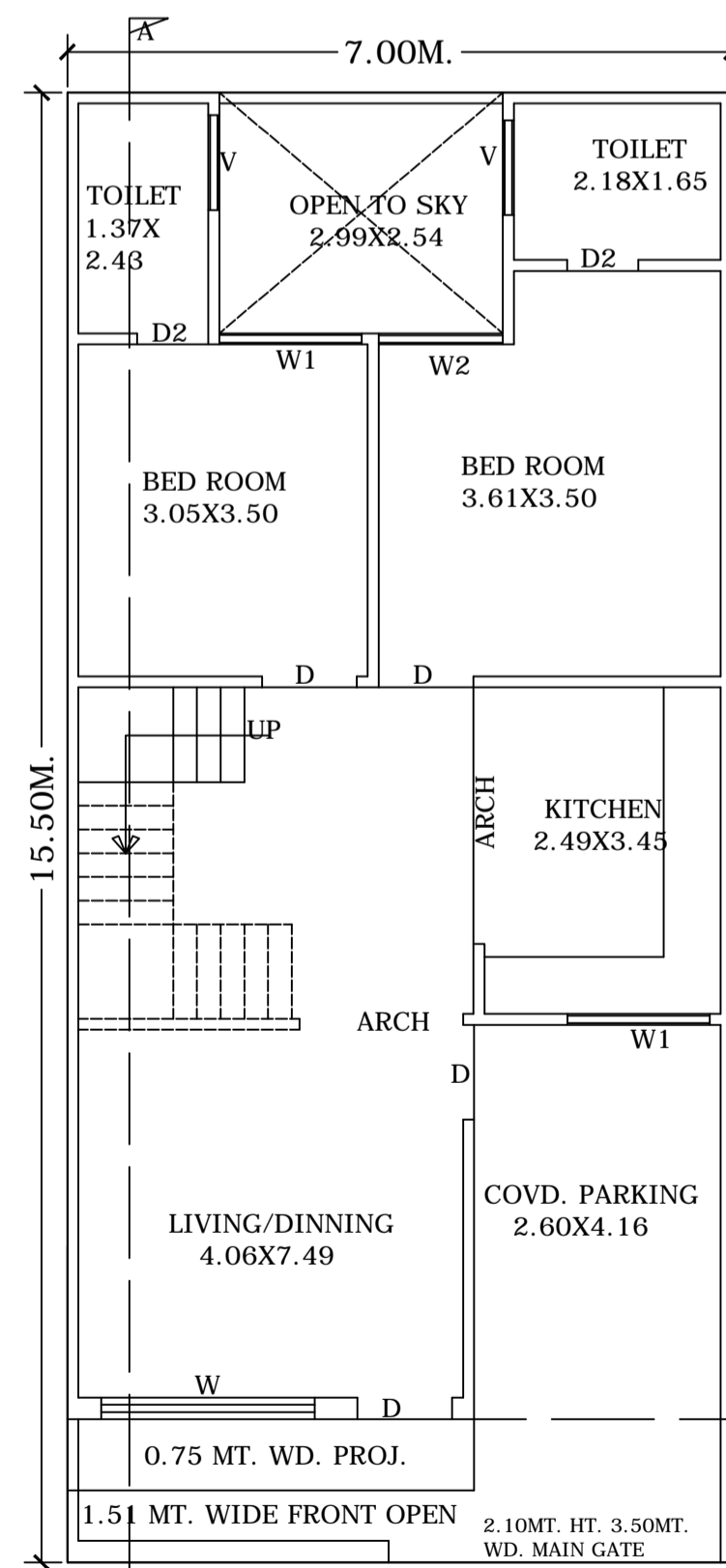
SECTION ON AB



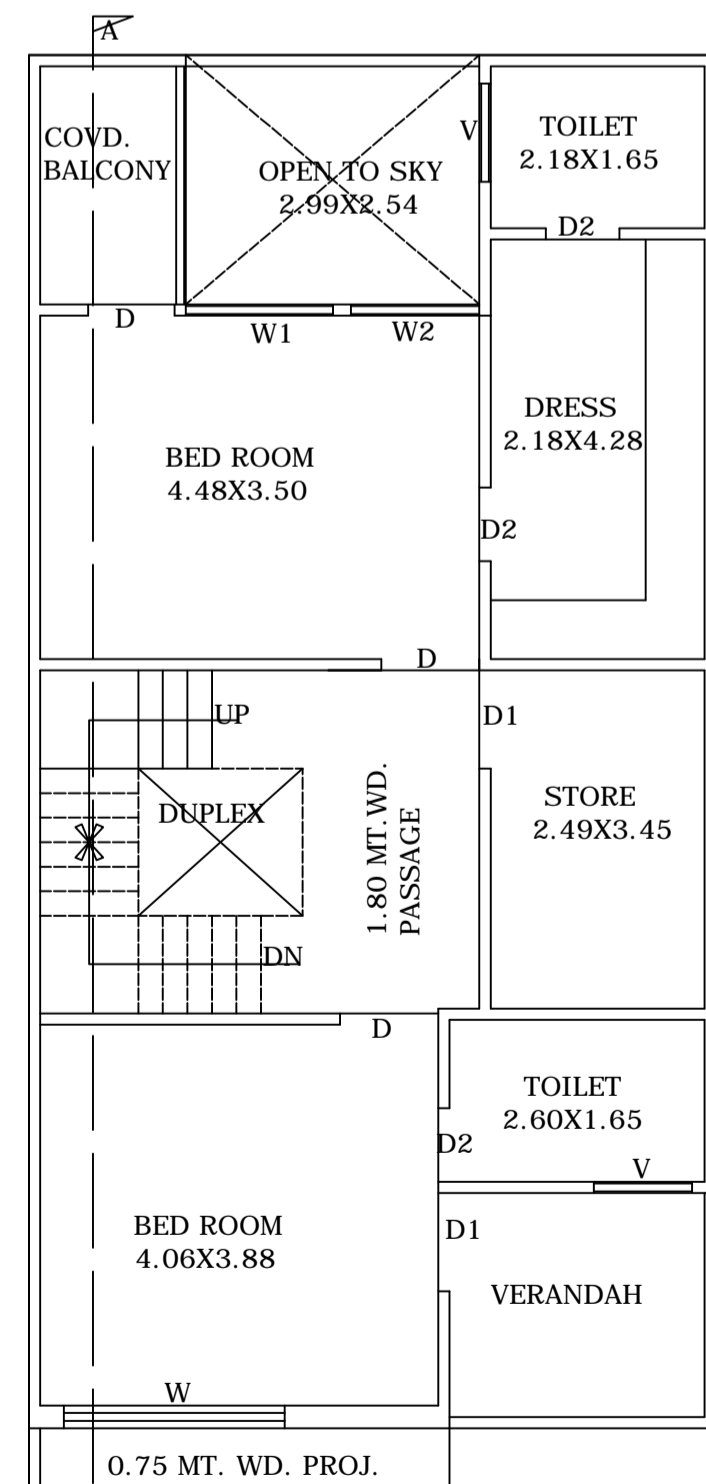
LOCATION PLAN



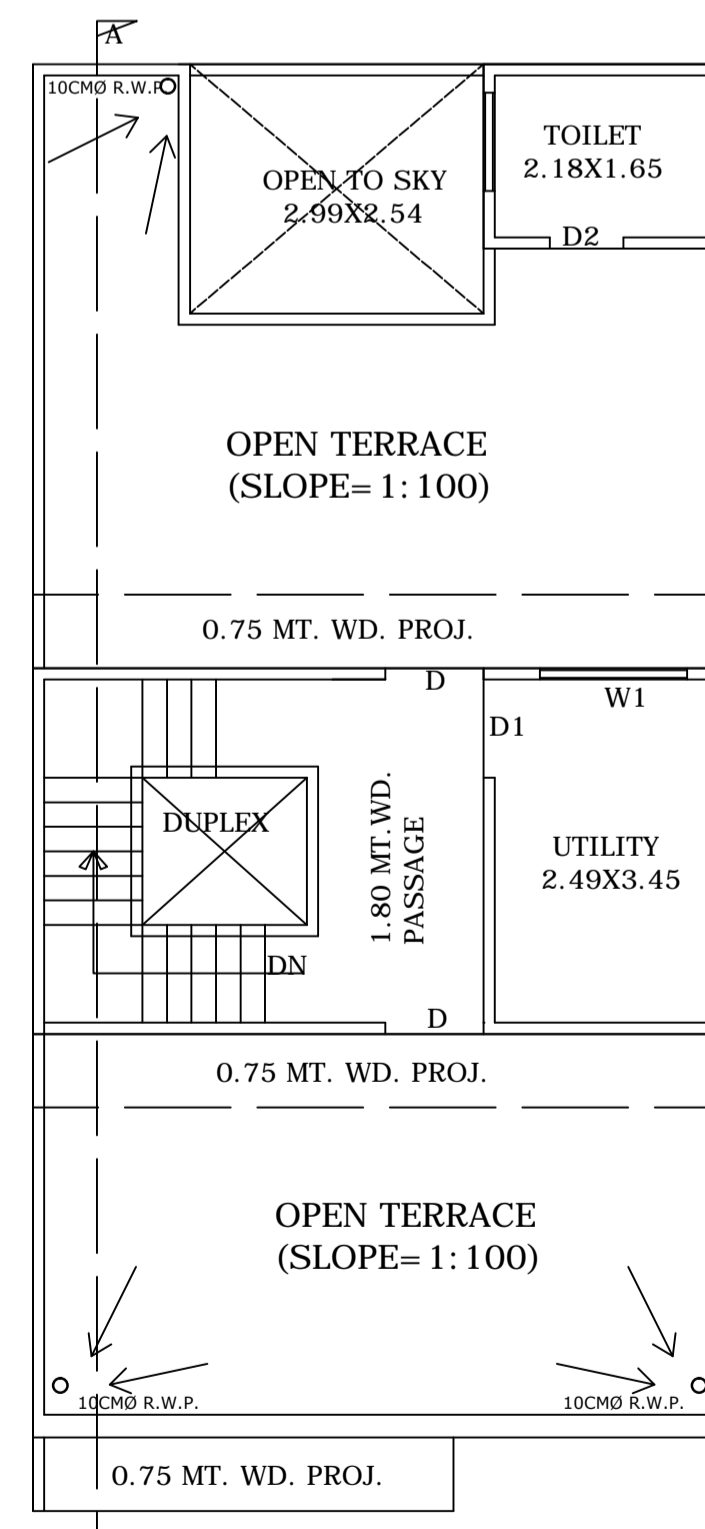
OTHER'S LAND




GROUND FLOOR PLAN



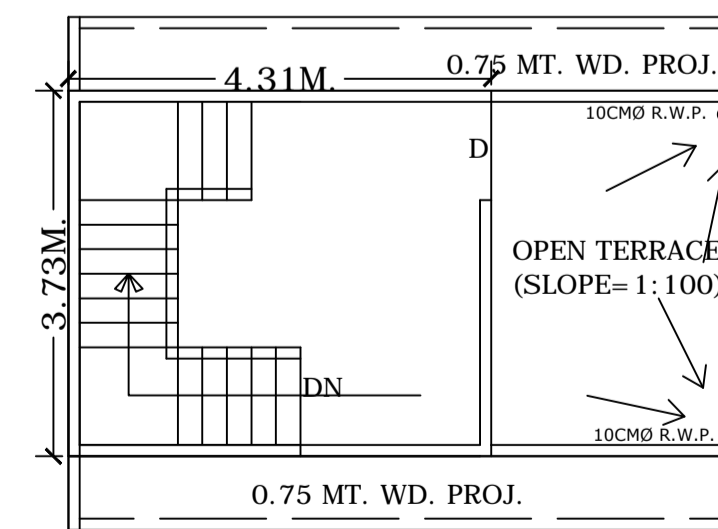
FIRST FLOOR PLAN



SECOND FLOOR PLAN

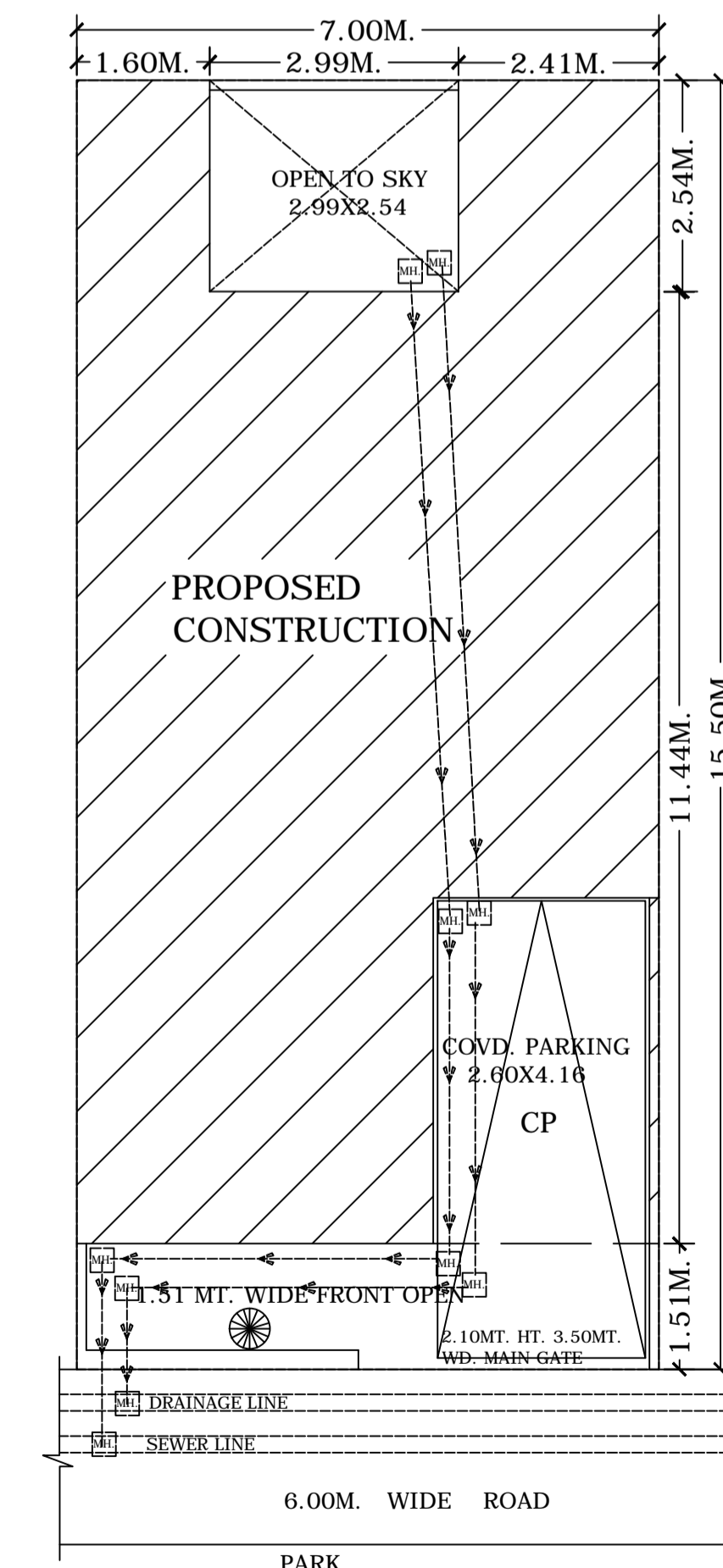


FOUNDATION DETAIL N.T.S.



TERRACE FLOOR PLAN

COLONY PLOT



SITE PLAN

COLONY PLOT


AREA STATEMENT		Sq.mt.
1. TOTAL PLOT AREA		108.50
PERMISSIBLE F.A.R.		
2. F.A.R ALLOWABLE		217.00
UP TO 108.50 SQM	- 2.00	00.00
00.00 SQM	- 1.80	217.00
3. GROUND FLOOR COVD. AREA		90.33
4. GROUND FLOOR OPEN AREA		18.17
5. PROP. FIRST FLOOR COVD. AREA		90.33
6. PROP. SECOND FLOOR COVD. AREA		30.60
7. ACHIEVED F.A.R. COVERED AREA (ACHIEVED F.A.R. - 1.957)		211.26
8. MUMTY COVD. AREA		16.03
9. TOTAL COVERED AREA		277.30

SCHEDULE OF OPENINGS :

S.NO.	DESCRIPTION	SILL LVL.
01.	D DOOR 1.00X2.10	-
02.	D1 0.90X2.10	-
03.	D2 0.75X2.10	-
04.	W 2.25X1.50	0.60
05.	W1 1.50X1.50	0.60
06.	W2 1.34X1.50	0.60
07.	V VENT. 1.00X1.00	1.10

PARKING SCHEDULE		
PLOT AREA- 100 TO 150 -		1.25 CAR
PLOT AREA- 180.50 TO -		1.25 CAR
1 CAR AREA	13.75 Sq. mt.	


NOTE:
01. ALL DIME. ARE IN METERS.
02. WRITTEN DIME. TO BE PREFERRED.



OWNER'S SIGNATURE:

ENGINEER'S SIGNATURE:

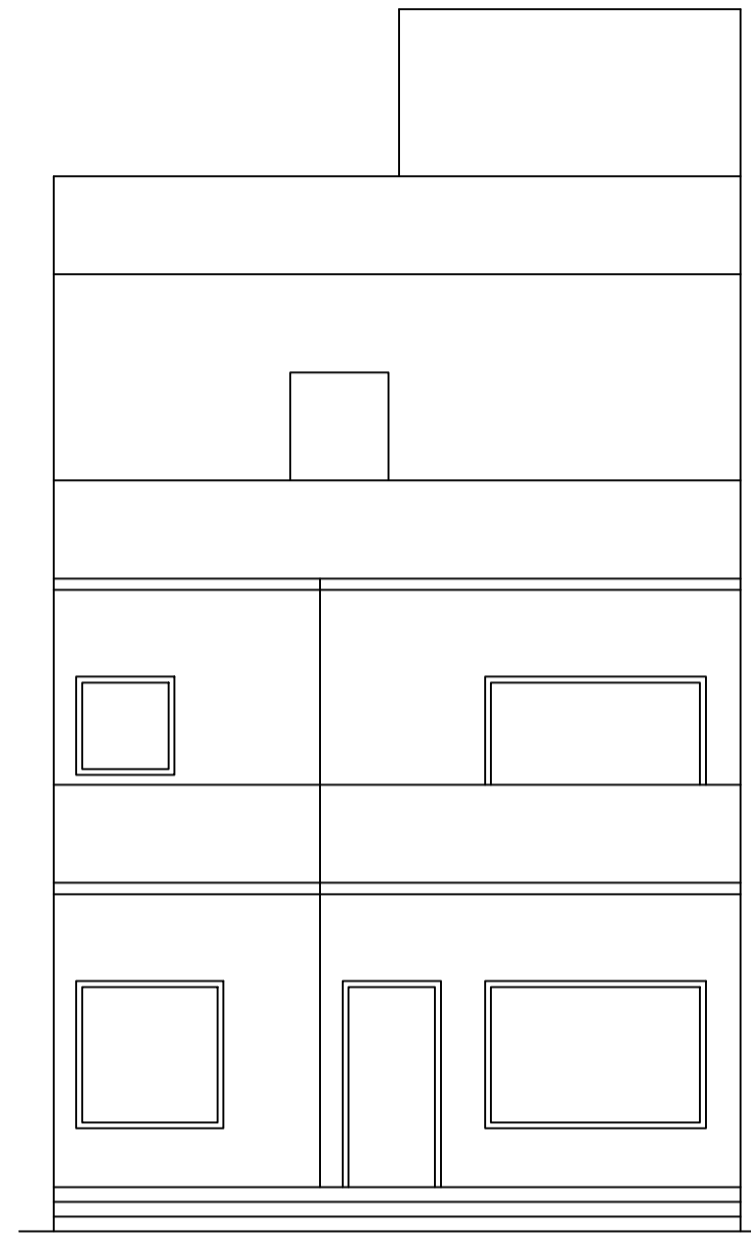
Signature Not Verified
AUTHOR'S SIGNATURE :-



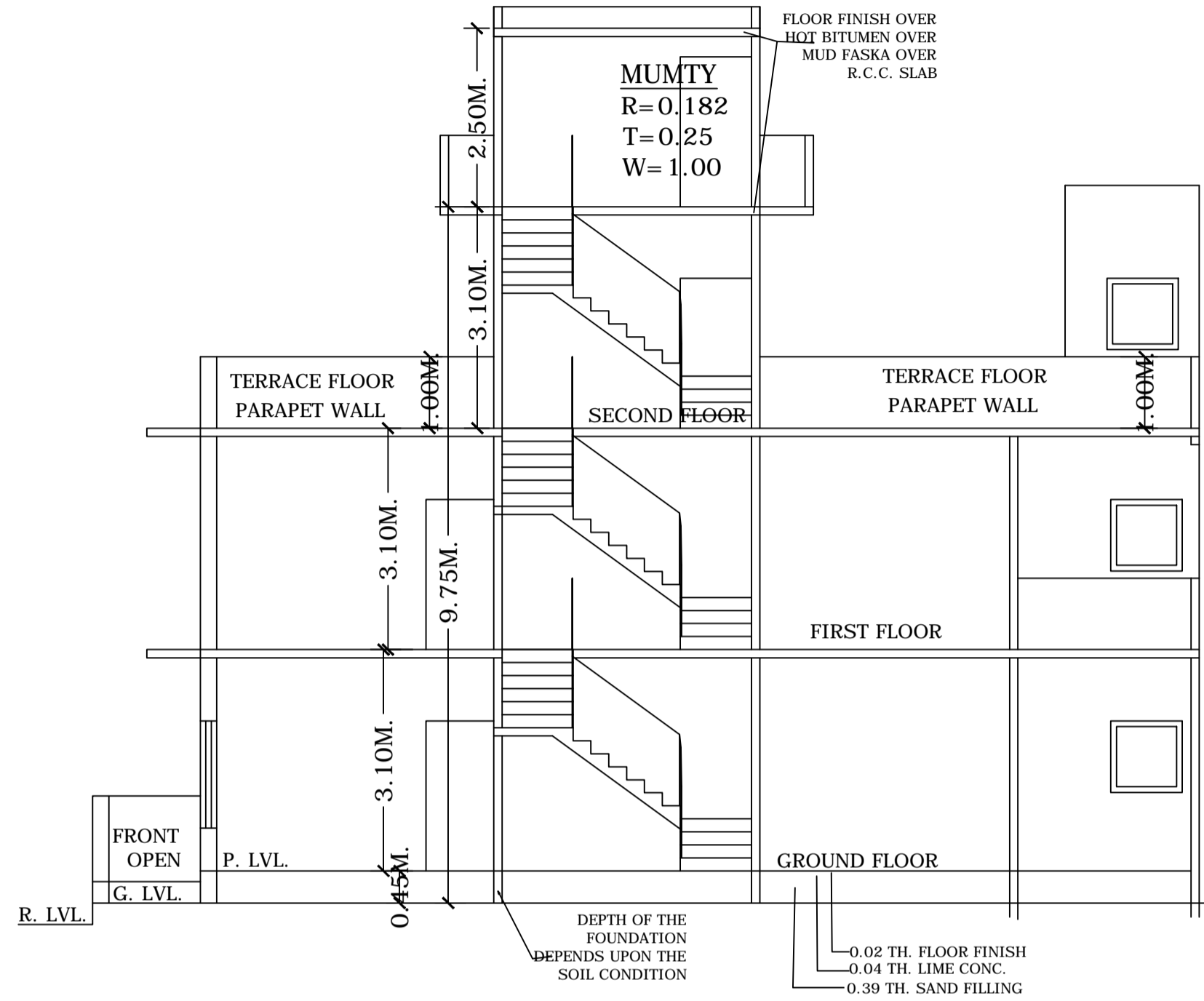
JOB TITLE: -PROPOSED TYPE DESIGN RESIDENCE BUILDING PLAN ON PLOT NO.65,67,69,71 AND 73 PART OF KH. NO.1492 SITUATED AT G.R. VILLAS, MAUZA-BAINPUR MUSTKIL,, TEHSIL & DISTT. AGRA.

OWNER :- A.V.R. HOMES LLP SIGN.AUTH. Mr.GAJENDRA SINGH LODHI.

FILE NO. ADA/BP/25-26/0836



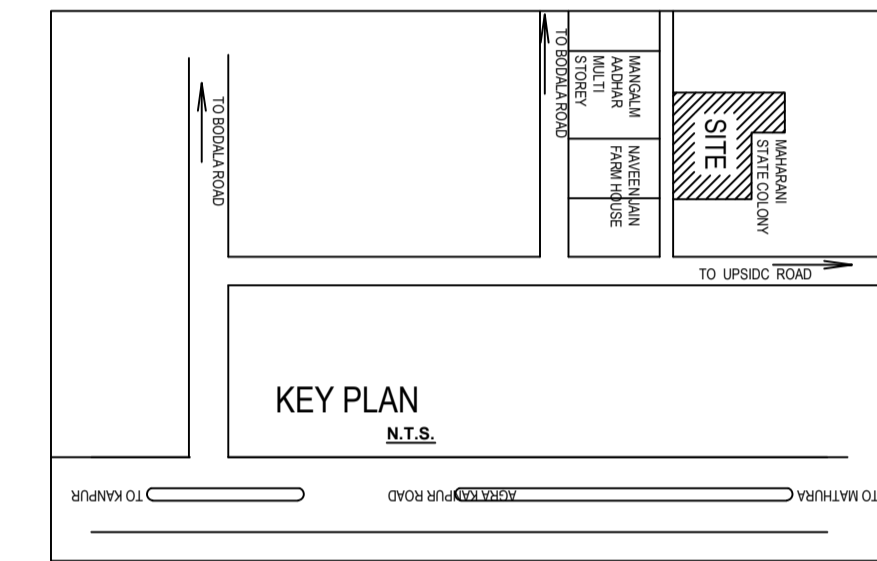
FRONT ELEVATION



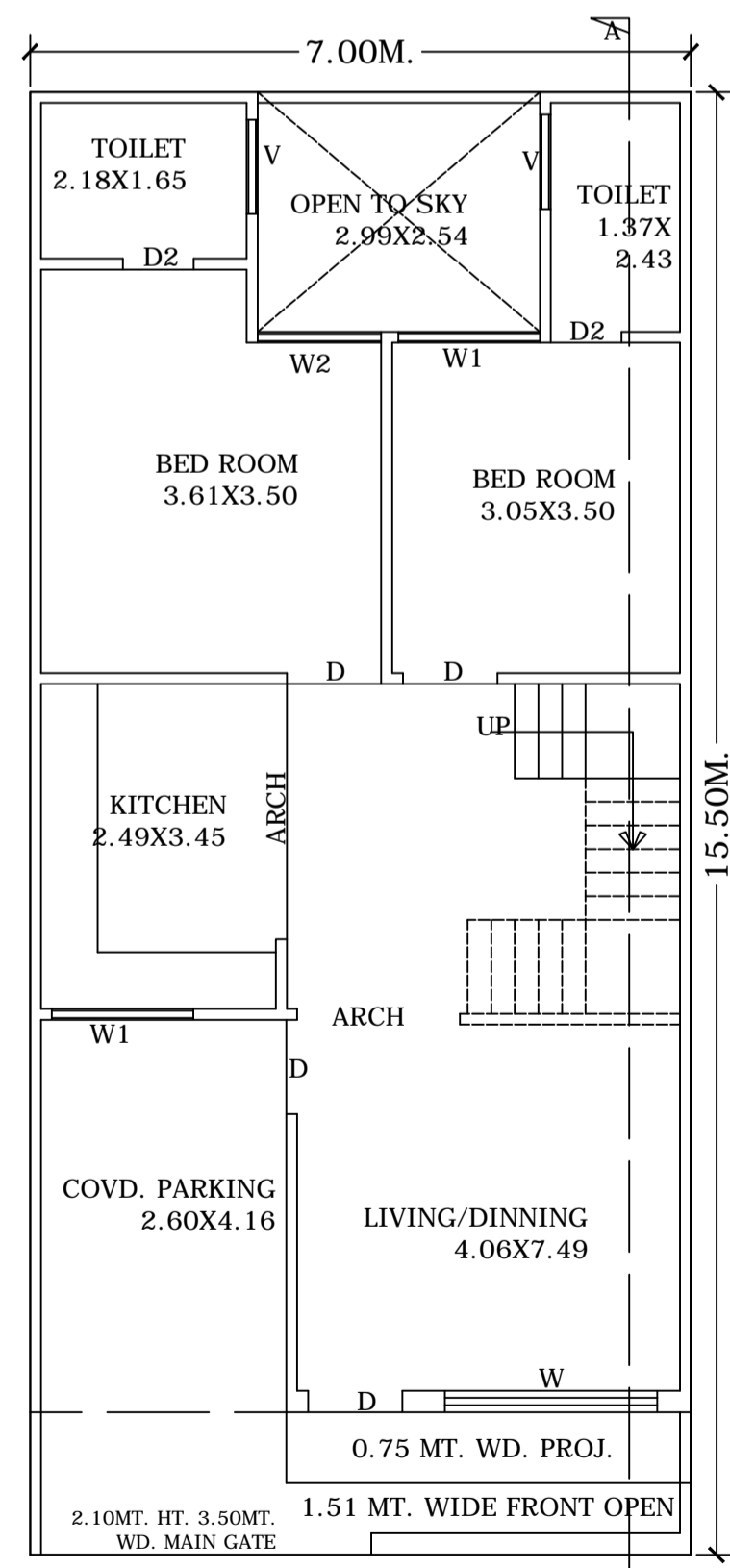
SECTION ON AB



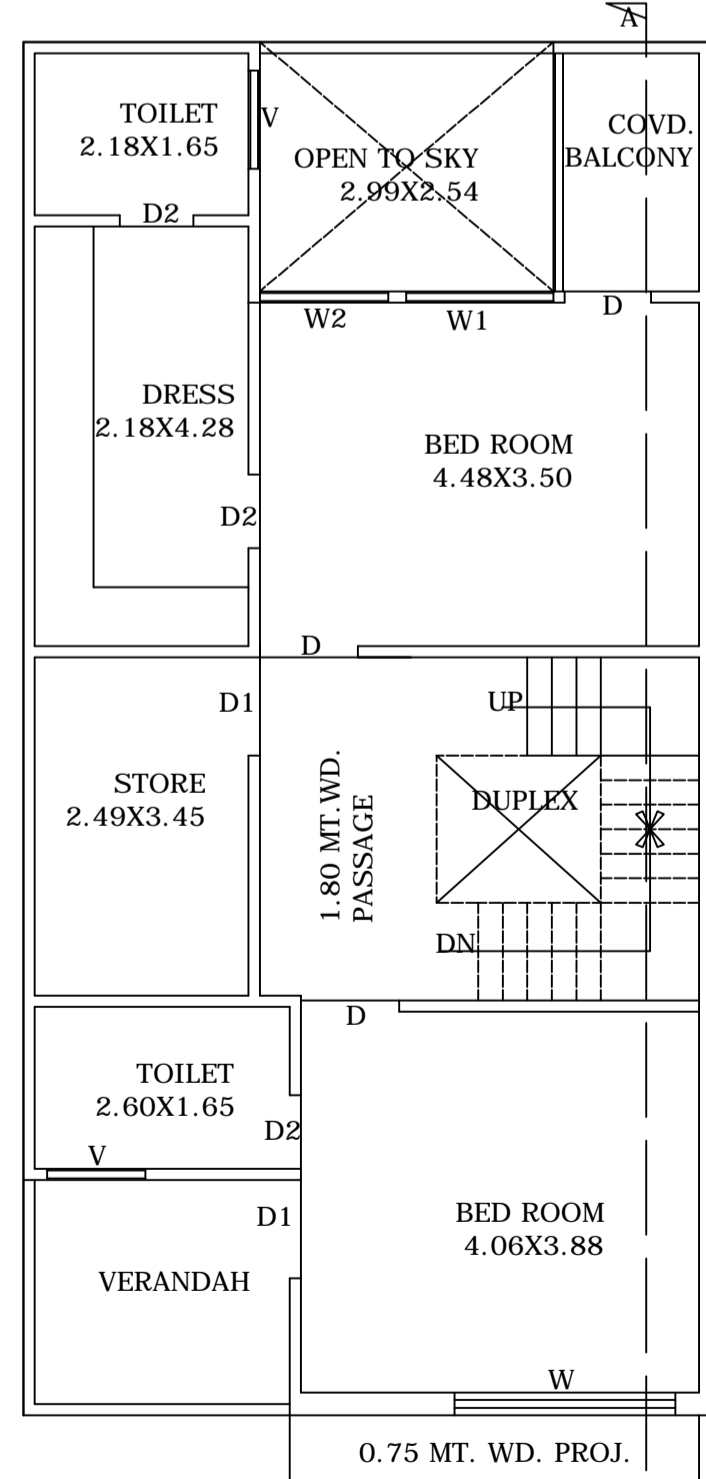
LOCATION PLAN



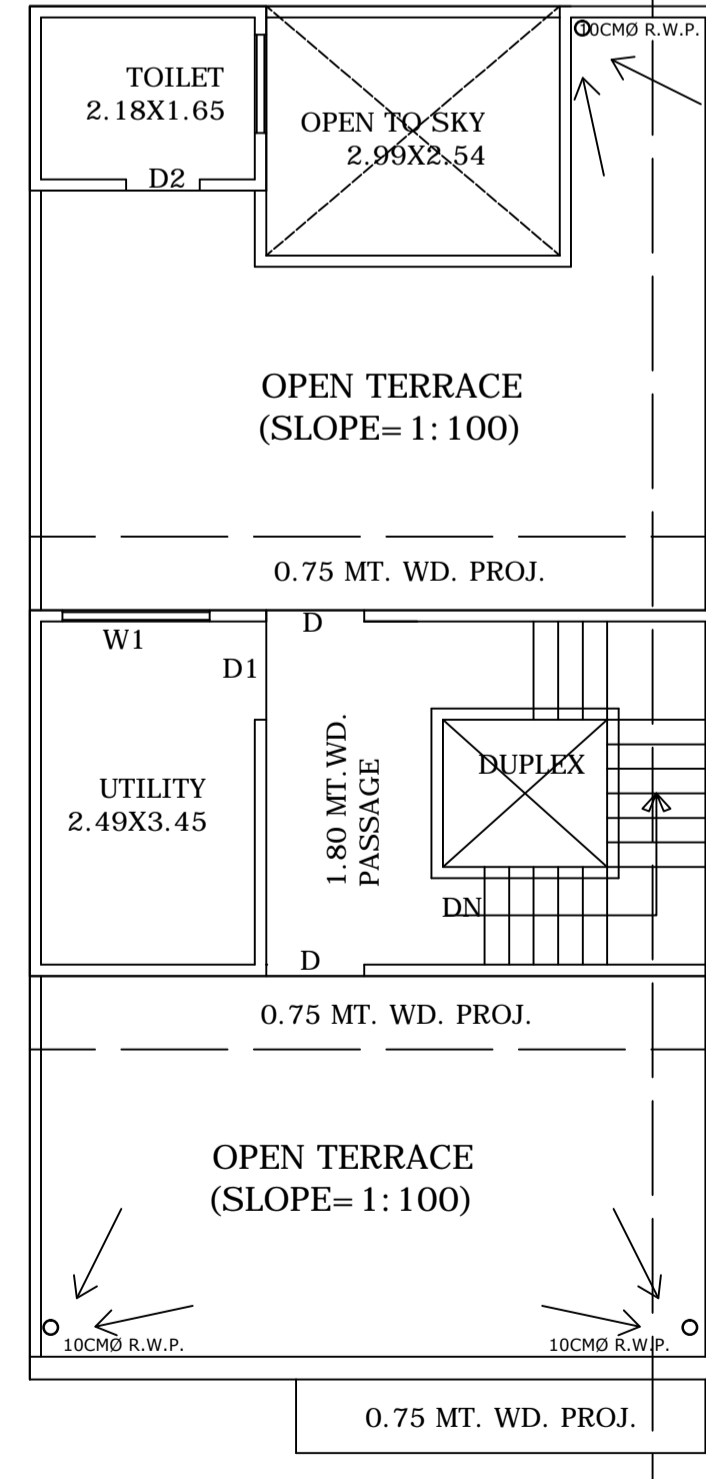
COLONY PLOT



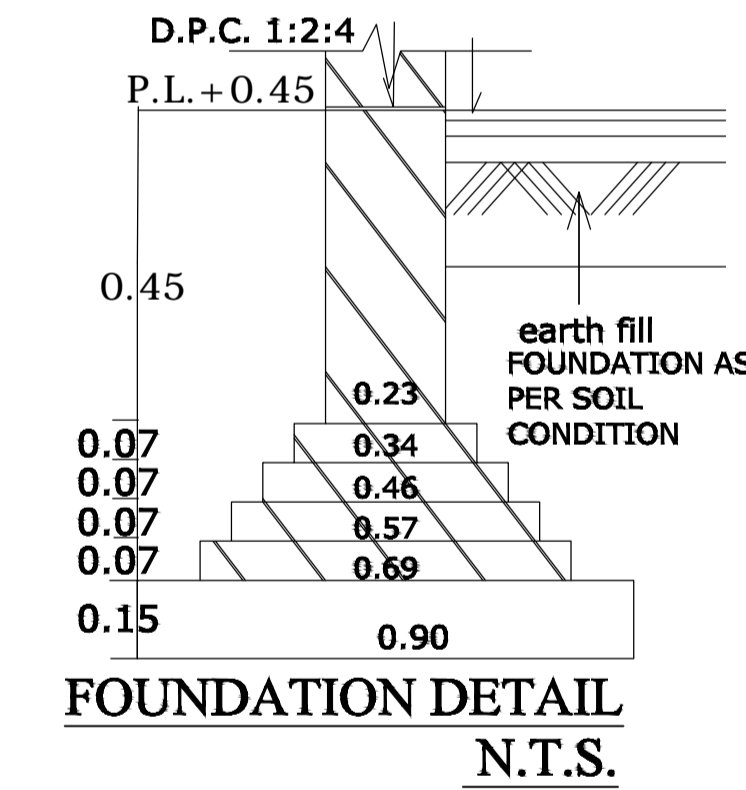
GROUND FLOOR PLAN



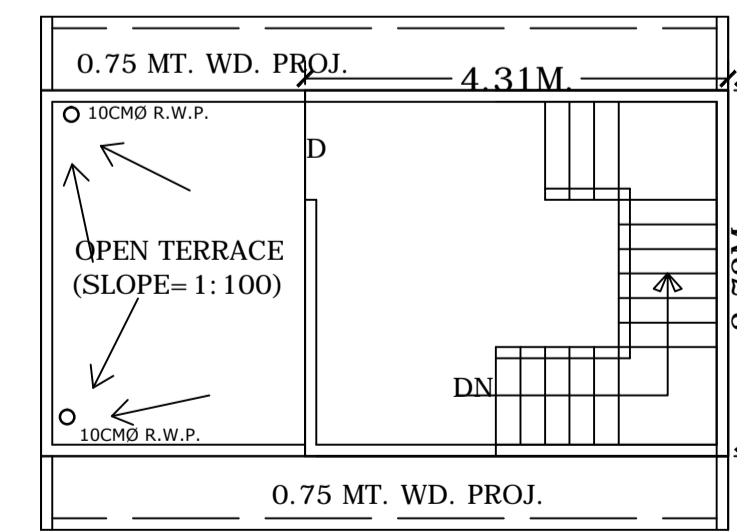
FIRST FLOOR PLAN



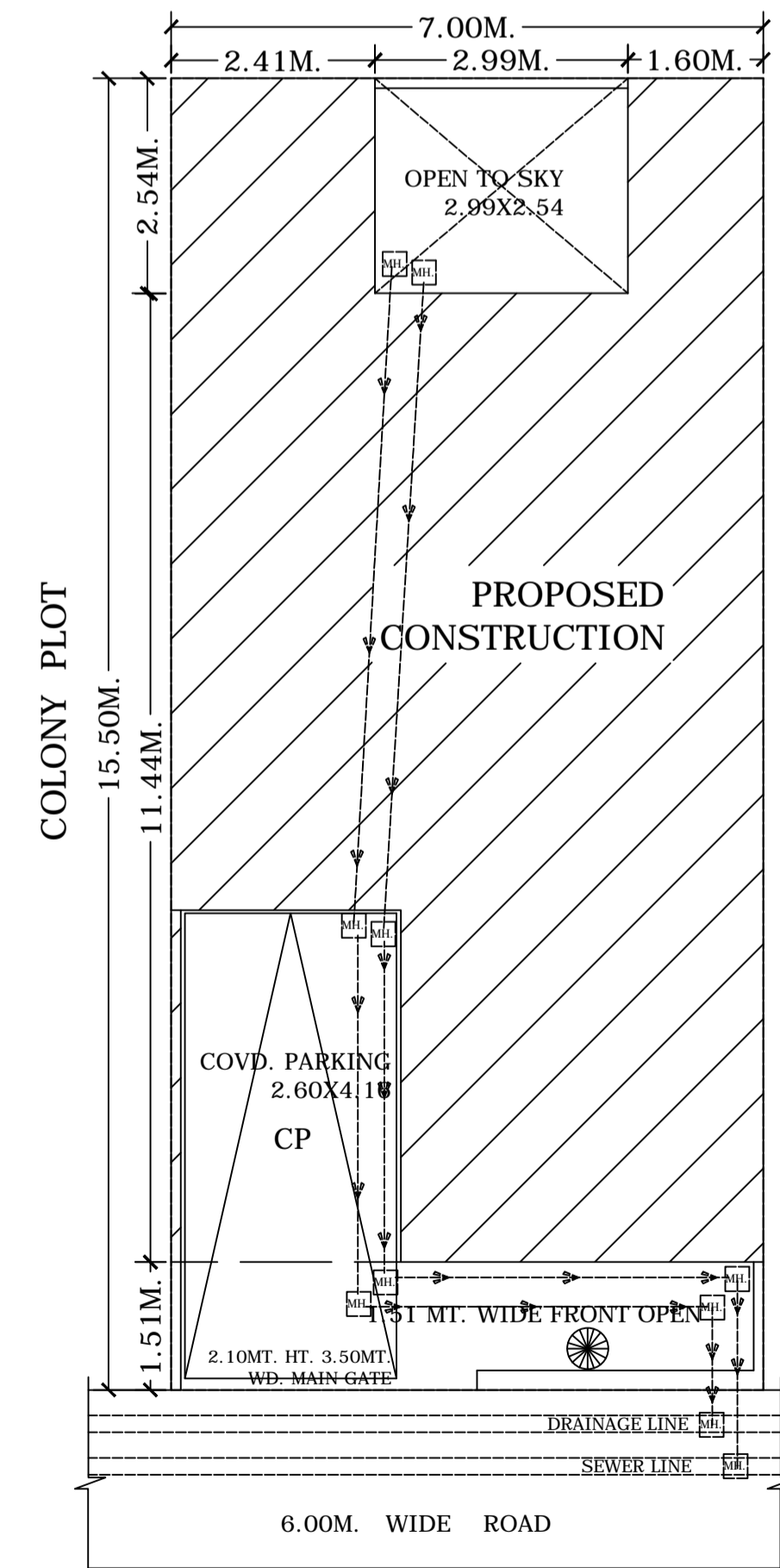
SECOND FLOOR PLAN



FOUNDATION DETAIL N.T.S.



TERRACE FLOOR PLAN



SITE PLAN


AREA STATEMENT	Sq.mt.
1. TOTAL PLOT AREA	108.50
PERMISSIBLE F.A.R.	
2. F.A.R ALLOWABLE	217.00
UP TO 108.50 SQM - 2.00	00.00
00.00 SQM - 1.80	217.00
3. GROUND FLOOR COVD. AREA	90.33
4. GROUND FLOOR OPEN AREA	18.17
5. PROP. FIRST FLOOR COVD. AREA	90.33
6. PROP. SECOND FLOOR COVD. AREA	30.60
7. ACHIEVED F.A.R. COVERED AREA (ACHIEVED F.A.R. - 1.957)	211.26
8. MUMTY COVD. AREA	16.03
9. TOTAL COVERED AREA	277.30

SCHEDULE OF OPENINGS :

S.NO.	DESCRIPTION	SILL LVL.
01.	D DOOR 1.00X2.10	-
02.	D1 0.90X2.10	-
03.	D2 0.75X2.10	-
04.	W 2.25X1.50	0.60
05.	W1 1.50X1.50	0.60
06.	W2 1.34X1.50	0.60
07.	V VENT. 1.00X1.00	1.10

PARKING SCHEDULE	
PLOT AREA- 100 TO 150 -	1.25 CAR
PLOT AREA- 180.50 TO -	1.25 CAR
1 CAR AREA	13.75 Sq. mt.

NOTE:
01. ALL DIME. ARE IN METERS.
02. WRITTEN DIME. TO BE PREFERRED.



OWNER'S SIGNATURE:

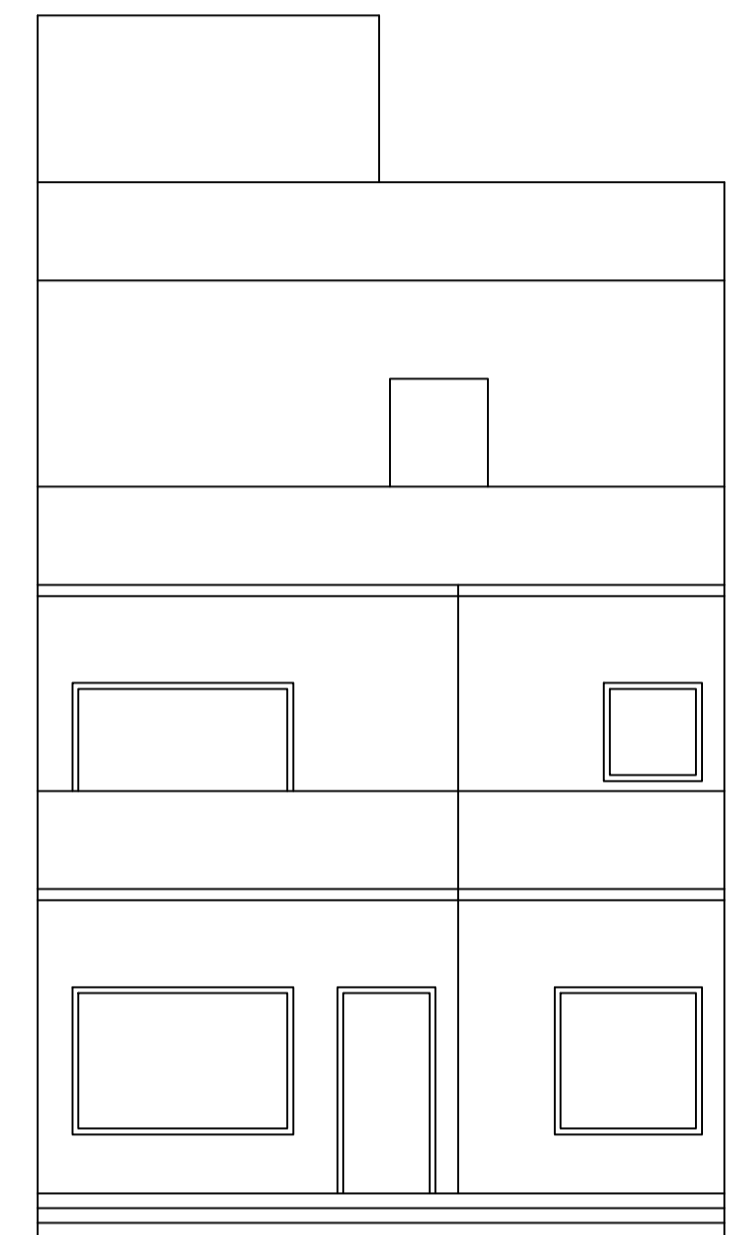
ENGINEER'S SIGNATURE:
E. SATENDRA SINGH, B.E (CIVIL)
Regd. No. AM3167812 (EE)
Awas Bandhu-AM3167812/072025
Plot No. 1, Ansal Town, Agra (2020030119)

Signature Not Verified
AUTHOR'S SIGNATURE :-

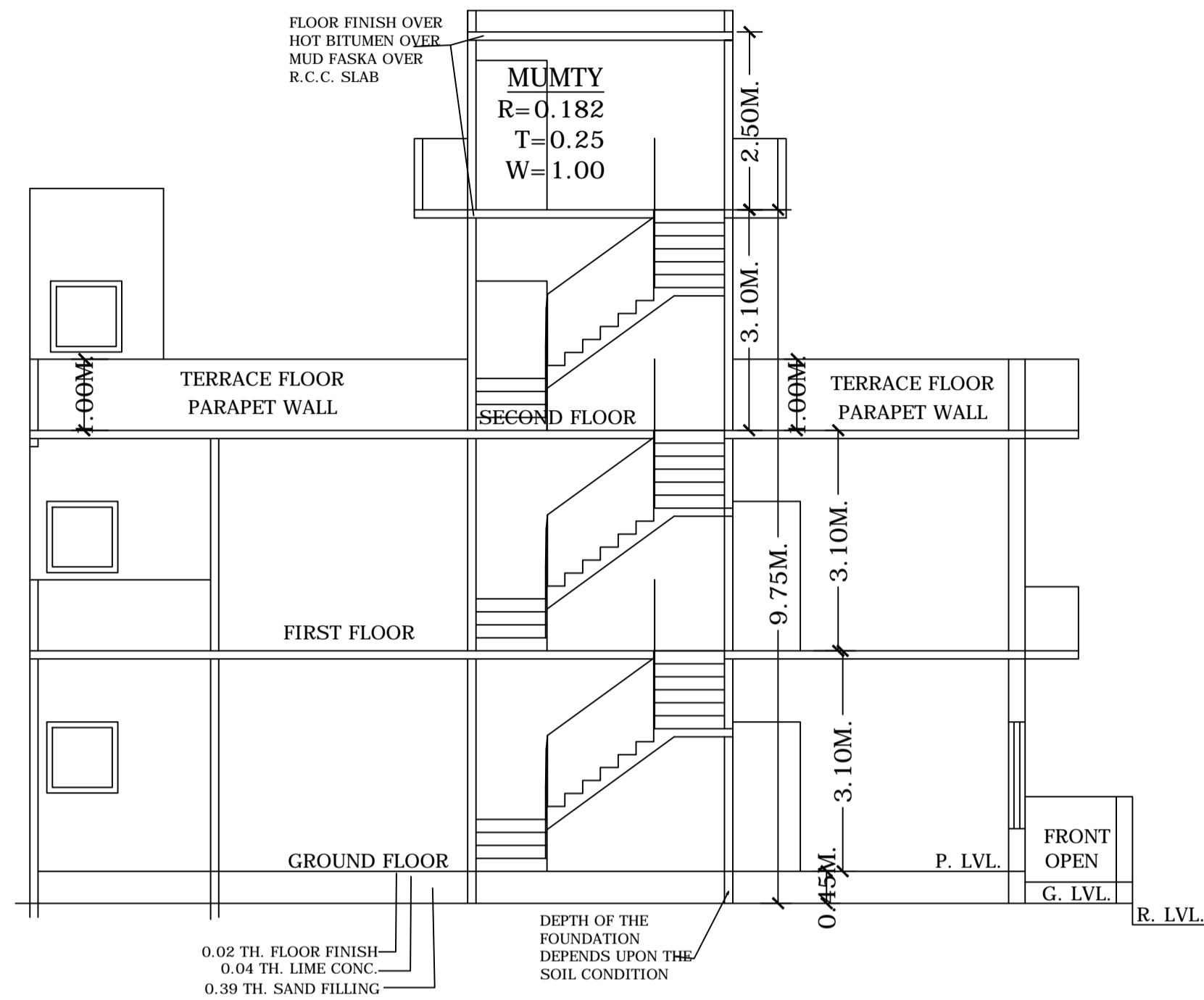
JOB TITLE: -PROPOSED TYPE DESIGN RESIDENCE BUILDING PLAN ON PLOT NO.76 AND 78 PART OF KH. NO.1492 SITUATED AT G.R. VILLAS, MAUZA-BAINPUR MUSTKIL,, TEHSIL & DISTT. AGRA.

OWNER :- A.V.R. HOMES LLP SIGN.AUTH. Mr.GAJENDRA SINGH LODHI.

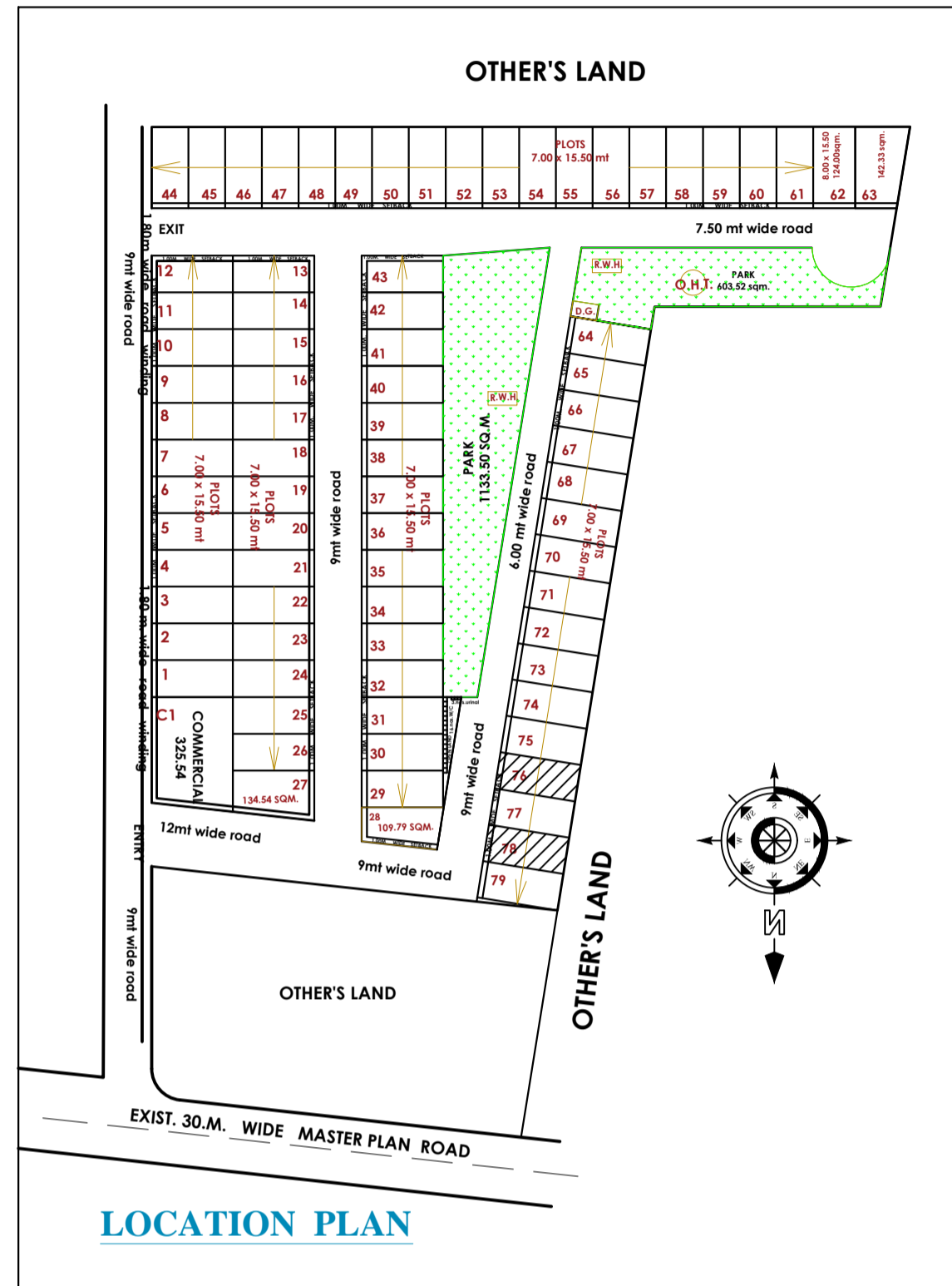
FILE NO. ADA/BP/25-26/0838



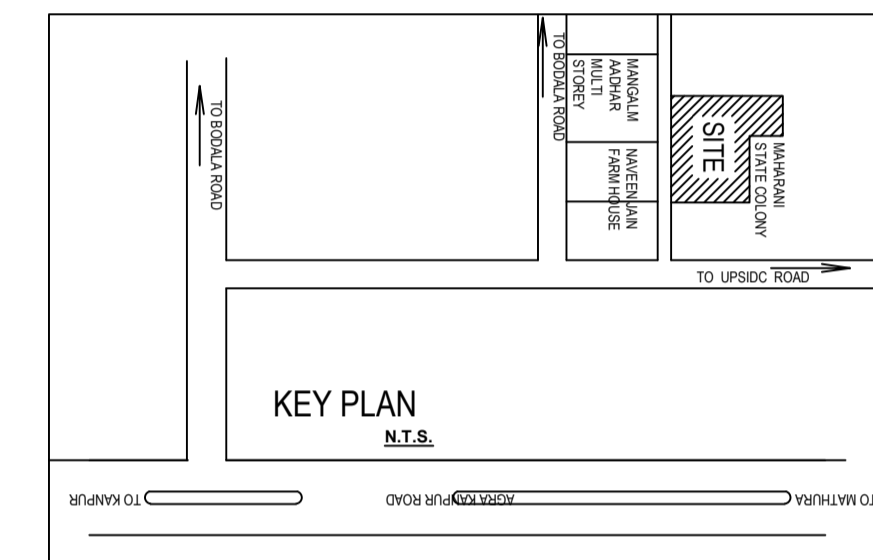
FRONT ELEVATION



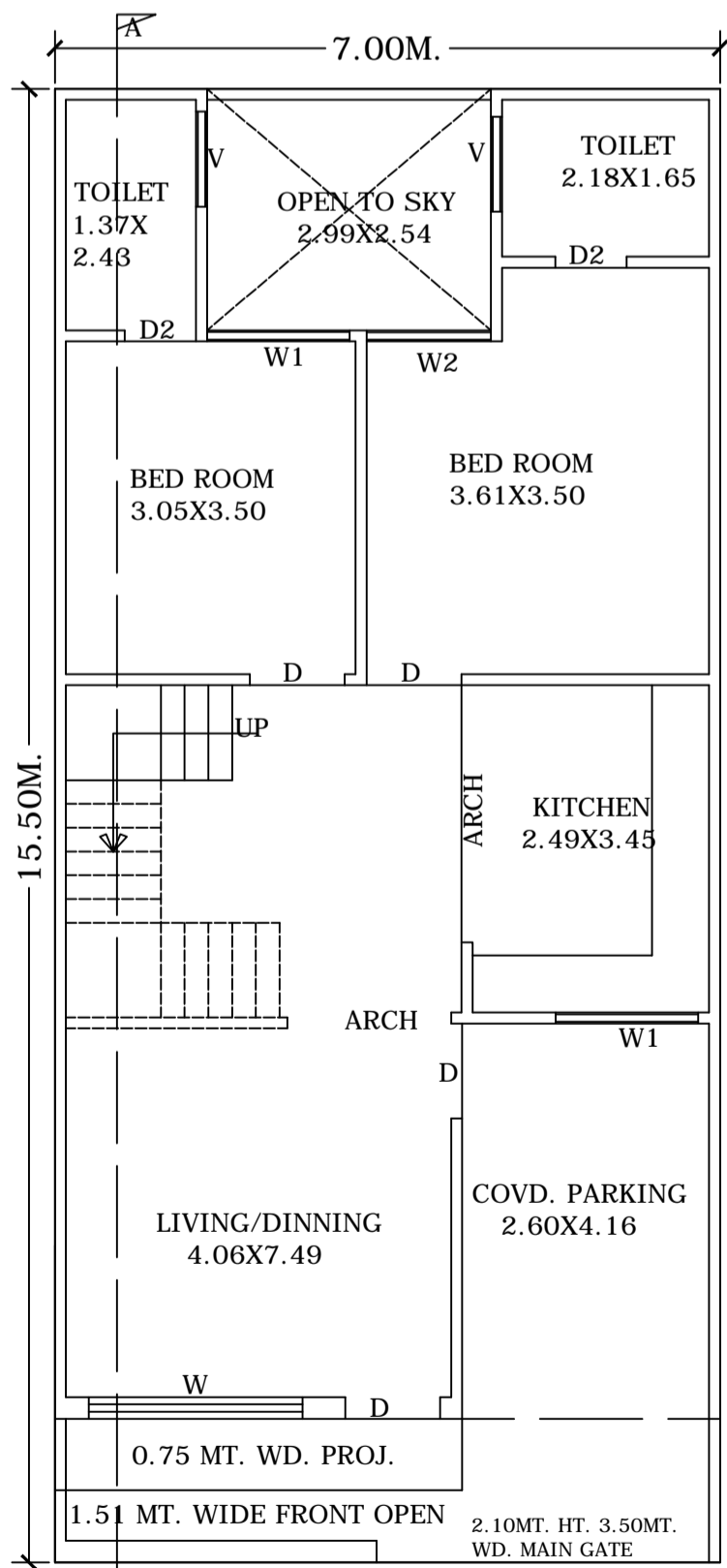
SECTION ON AB



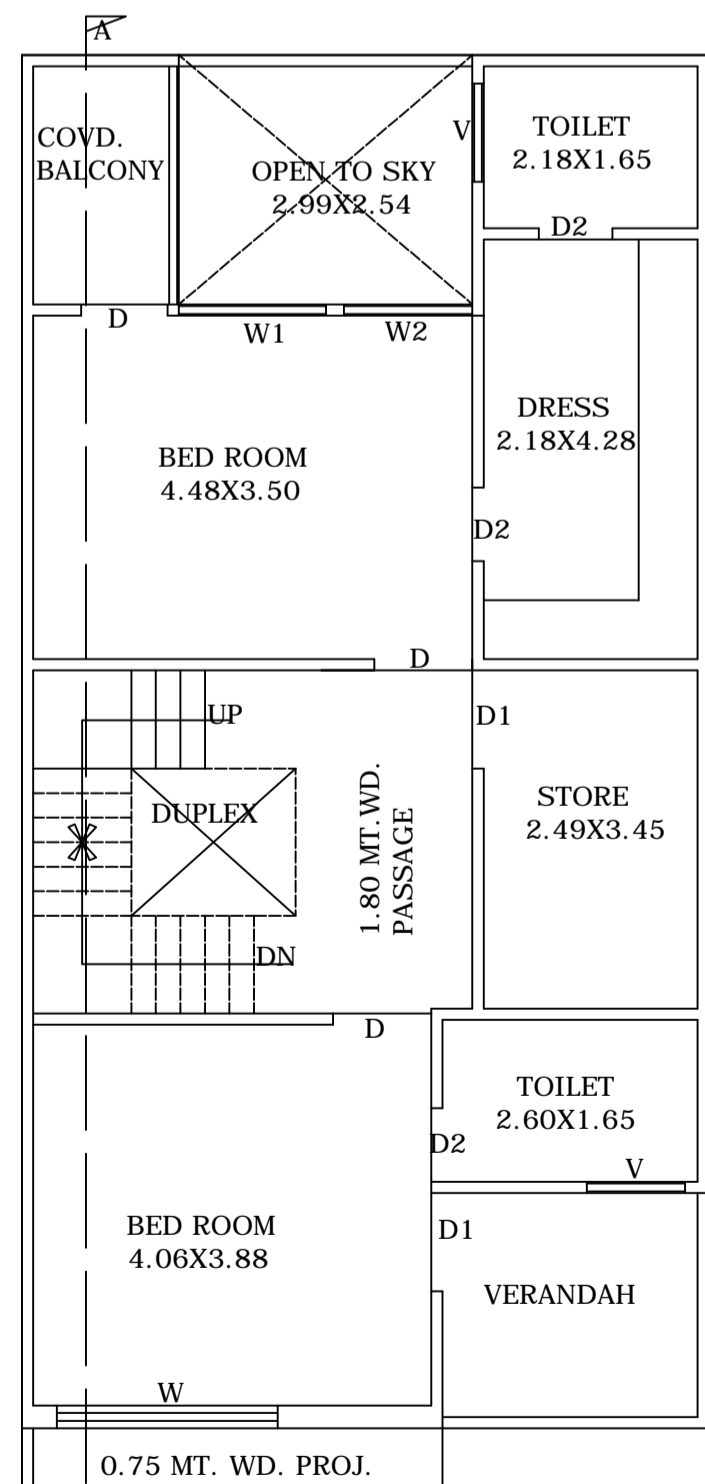
LOCATION PLAN



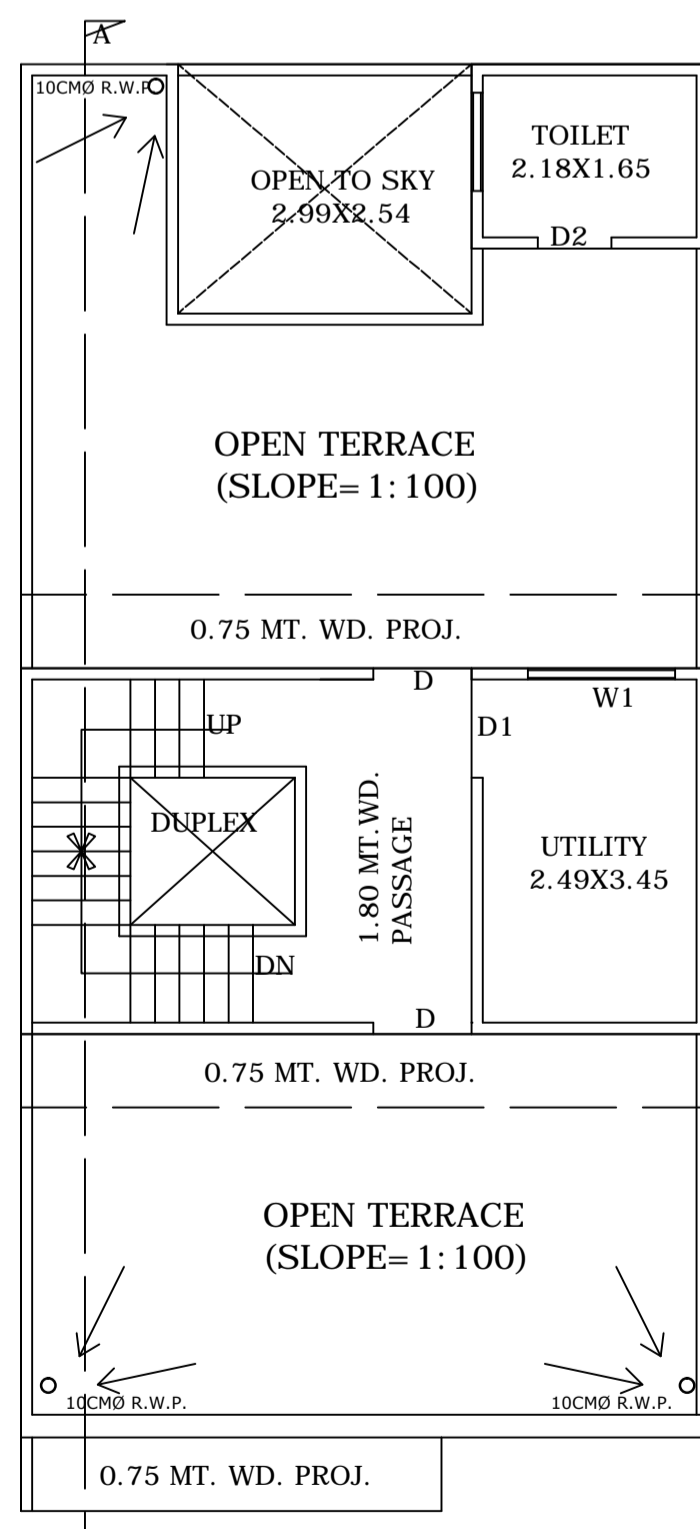
OTHER LAND



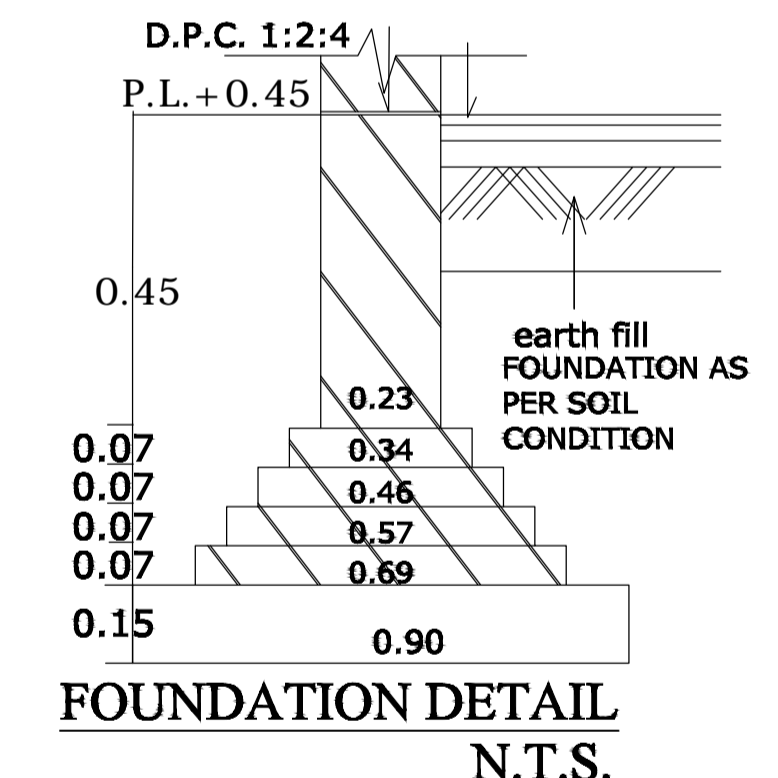
GROUND FLOOR PLAN



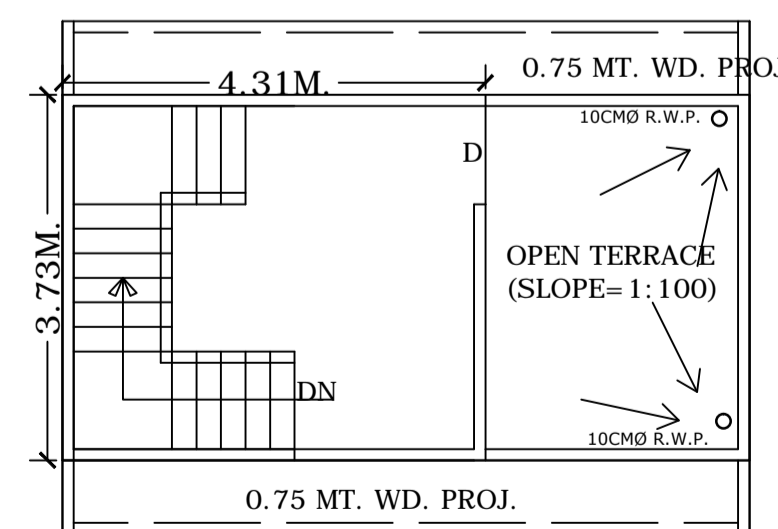
FIRST FLOOR PLAN



SECOND FLOOR PLAN

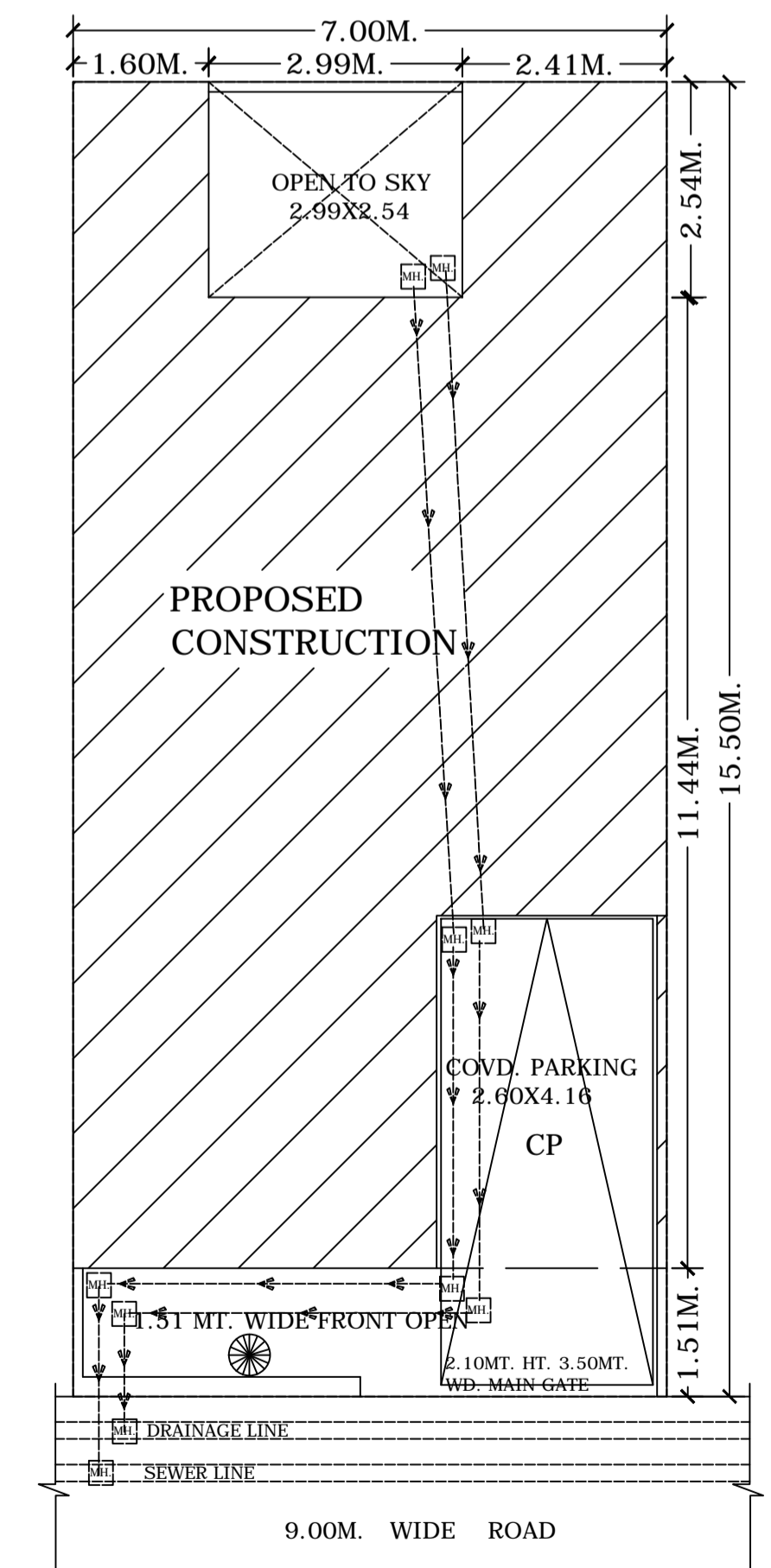


FOUNDATION DETAIL N.T.S.



TERRACE FLOOR PLAN

COLONY PLOT



SITE PLAN

COLONY PLOT

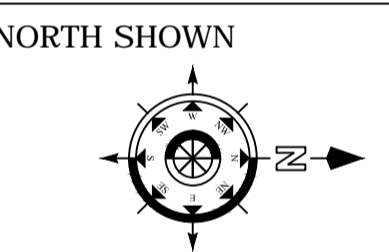
AREA STATEMENT	Sq.mt.
1. TOTAL PLOT AREA	108.50
PERMISSIBLE F.A.R.	
2. F.A.R ALLOWABLE	217.00
UP TO 108.50 SQM - 2.00	00.00
00.00 SQM - 1.80	217.00
3. GROUND FLOOR COVD. AREA	90.33
4. GROUND FLOOR OPEN AREA	18.17
5. PROP. FIRST FLOOR COVD. AREA	90.33
6. PROP. SECOND FLOOR COVD. AREA	30.60
7. ACHIEVED F.A.R. COVERED AREA (ACHIEVED F.A.R. - 1.957)	211.26
8. MUMTY COVD. AREA	16.03
9. TOTAL COVERED AREA	277.30

SCHEDULE OF OPENINGS :

S.NO.	DESCRIPTION	SILL LVL.
01.	D DOOR 1.00X2.10	-
02.	D1 0.90X2.10	-
03.	D2 0.75X2.10	-
04.	W 2.25X1.50	0.60
05.	W1 1.50X1.50	0.60
06.	W2 1.34X1.50	0.60
07.	V VENT. 1.00X1.00	1.10

PARKING SCHEDULE	
PLOT AREA- 100 TO 150 -	1.25 CAR
PLOT AREA- 180.50 TO -	1.25 CAR
1 CAR AREA	13.75 Sq. mt.

NOTE:
01. ALL DIME. ARE IN METERS.
02. WRITTEN DIME. TO BE PREFERRED.



OWNER'S SIGNATURE:

ENGINEER'S SIGNATURE:

Signature Not Verified
AUTHOR'S SIGNATURE :-

Date: 20/07/2025 13:50:00

Signature Not Verified

Digitally signed by Mr. Gajendra Singh Lodhi
Date: 2025.07.20 13:50:00
Organization: A.V.R. Homes LLP
Designation: Owner