Greater Noida Industrial Development Authority
APPROVED
Site Layout Plan
Water Metro Market
Date 19/11/2019
5 years

SHEET NO.- 01

SITE PLAN

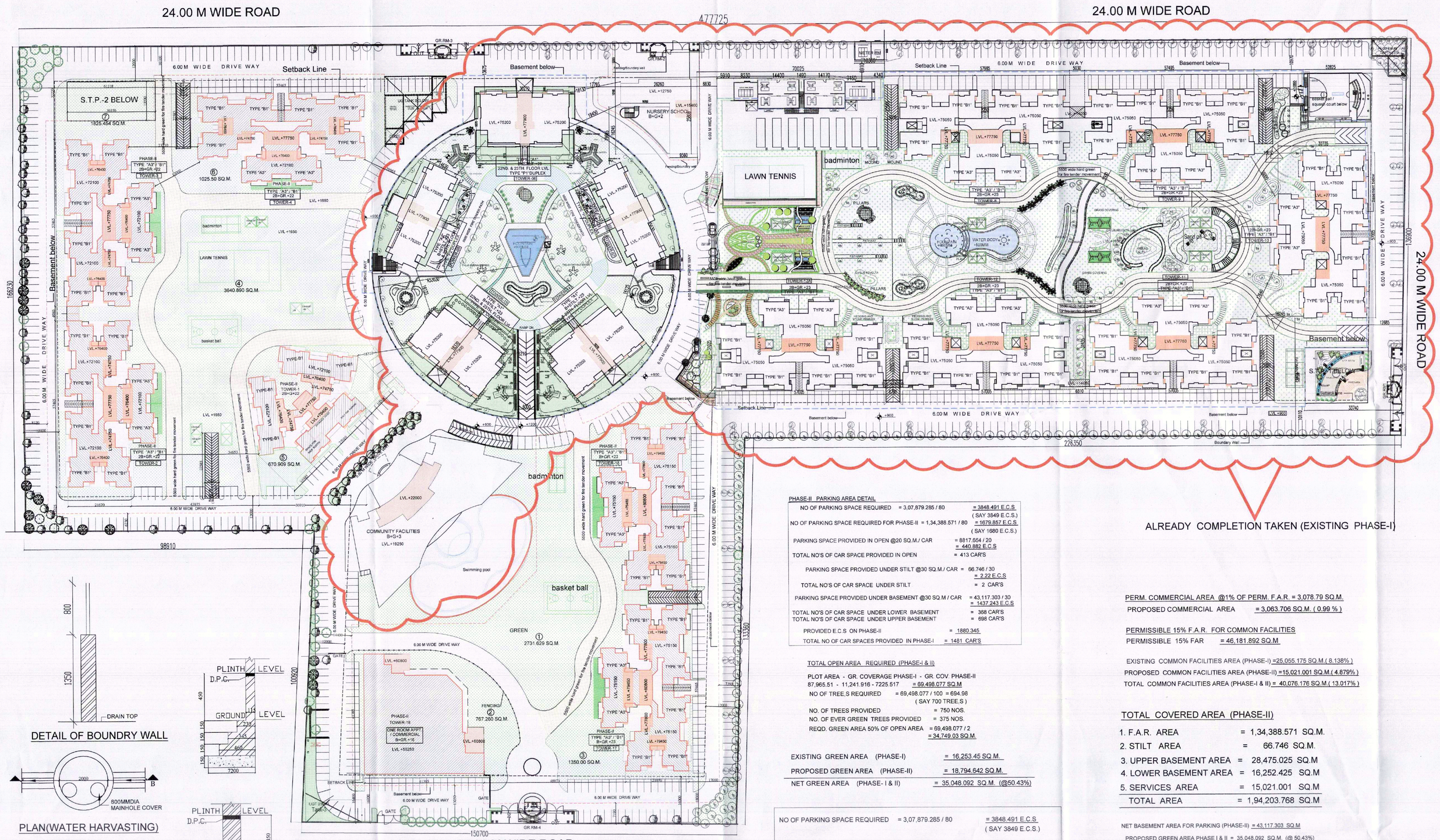

DETAIL OF BOUNDRY WALL

PLAN(WATER HARVASTING)

SECTION B-B

FOUNDATION PLAN

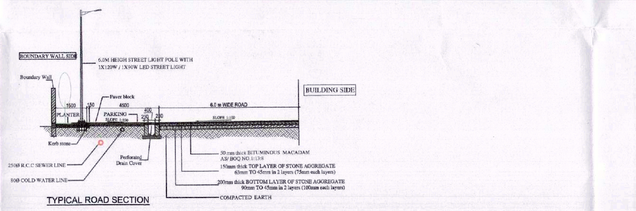

TYPICAL ROAD SECTION

AREA DETAIL:-		
TOTAL PLOT AREA =	87,965.51	sq.m.
PREMISSIBLE GROUND COVERAGE @ 40% =	35186.204	sq.m.
PREMISSIBLE F.A.R. @ 3.5 =	3,07,879.285	sq.m.
SANCTION GROUND COVERAGE @20.745 %	= 18248.142	sq.m.
SANCTION F.A.R. @3.49%	= 30,7761.689 SQ.M.	sq.m.
EXISTING GROUND COVERAGE (PHASE-I) @12.779 %	= 11,241.916	sq.m.
EXISTING F.A.R. (PHASE-I) @1.97	= 1,73,387.293	sq.m.
REMAINING GROUND COVERAGE @20.745 %	= 35,186.204 - 11,241.916 = 23944.288	sq.m.
REMAINING F.A.R. OF PHASE-II @1.54%	= 3,07,879.285 - 1,73,186.723 = 1,34,692.562	sq.m.
PROPOSED GROUND COVERAGE (PHASE-II) @8.214 %	= 7225.517	sq.m.
PROPOSED F.A.R.(PHASE-II) @1.52%	= 1,34,388.571	sq.m.
NET GROUND COV.E (PHASE-I & II) @20.994 %	= 11,241.916 + 7225.517 = 18,467.433	sq.m.
NET F.A.R.(PHASE- I & II) @3.49%	= 1,73,387.293 + 1,34,388.571 = 3,07,775.864	sq.m.

EXISTING (PHASE-I) AREA AND DUS DETAIL:-

TOWER NO.	NO.OF STORIES	GROUND COVERAGE (SQ.M.)	F.A.R. (SQ.M.)	AREA UNDER SERVICE (SQ.M.)	STILT AREA (SQ.M.)	PODIUM (SQ.M.)	D.U.S. TYPE-A1 (4-BED +FAMILY+SERVANT ROOM)	TYPE-P1 (5-BED +SERVANT ROOM)	TYPE-A2 (4-BED +SERVANT ROOM)	TYPE-P2 (5-BED +SERVANT ROOM)	TYPE-A3 (3-BED +3 TOILET+ SERVANT)	TYPE-B1 (2-BED +1 TOILET+DR ESS)	ONE RM APPART.	TOTAL D.U.S.
TOWER -05	B+S+23	389.728	7344.629	1206.649	274.829				42	2				44
TOWER -06	B+S+23	468.995	9724.712	1285.046	367.189		42	2						44
TOWER -07	B+S+23	389.728	7344.629	1206.649	274.829				42	2				44
TOWER -08	2B+G+23	976.175	21431.11	2024.112	NILL						48	144		192
TOWER -09	2B+G+23	970.38	21219.982	2096.760	NILL						48	144		192
TOWER -10	2B+G+23	954.369	20960.908	2173.560	NILL						48	144		192
TOWER -11	2B+G+23	962.814	21125.023	2174.040	NILL						48	144		192
TOWER -12	2B+G+23	962.814	21125.023	2174.040	NILL						48	144		192
TOWER -12-A	2B+G+23	961.423	21100.376	2168.304	NILL						48	144		192
TOWER -14	B+S+23	468.995	9724.712	1285.046	367.189		42	2						44
TOWER -15	B+S+23	468.995	9724.712	1285.046	367.189		42	2						44
TOWER-19 COMMUNITY FACILITY	B+G+3	1532.703	742.715	4984.718										
SQUASH COURT			200.57											
AREA UNDER UTILITES ADDED IN GROUND COVERAGE														
NURSERY SCHOOL	B+G+2	416.916	1551.248	168.891										
GUARD ROOM-1		23.78												
E.S.S.		1285.356		418.324										
METER ROOM		66.925	66.925											
PODIUM						6922.679								
S.T.P-1				410.00										
TOTAL		11,241.916	173,387.293	25,055.175	1,650.623	6922.679	126	6	84	4	288	864	0	1372

PROPOSED (PHASE-II) AREA AND DUS DETAIL:-

TOWER NO.	NO.OF STORIES	GROUND COVERAGE (SQ.M.)	F.A.R. (SQ.M.)	AREA UNDER SERVICE (SQ.M.)	STILT AREA (SQ.M.)	PODIUM (SQ.M.)	D.U.S. TYPE-A1 (4-BED +FAMILY+SERVANT ROOM)	TYPE-P1 (5-BED +SERVANT ROOM)	TYPE-A2 (4-BED +SERVANT ROOM)	TYPE-P2 (5-BED +SERVANT ROOM)	TYPE-A3 (3-BED +3 TOILET+ SERVANT)	TYPE-B1 (2-BED +3 TOILET+DR ESS)	ONE RM APPART.	TOTAL D.U.S.
TOWER -01	2B+G+22	697.896	14,565.108	1815.918	66.746							136		136
TOWER -02	2B+G+22	1009.424	21,292.877	1984.700	NILL						46	138		184
TOWER -03	2B+G+22	1009.424	21,292.877	1984.700	NILL						46	138		184
TOWER -04	2B+G+22	999.154	21,175.558	1984.700	NILL						46	138		184
TOWER -16	B+G+23	1009.424	22,213.063	2063.680	NILL						48	144		192
TOWER -17	B+G+23	1009.424	22,213.063	2063.680	NILL						48	144		192
TOWER -18	B+G+16	1443.201	8501.273	2713.623	NILL								154	154
COMMERCIAL			3063.706											
AREA UNDER UTILITES ADDED IN GROUND COVERAGE														
MILK BOOTH			66.746											
GUARD ROOM-3 & 4		47.56												
S.T.P-2		-	-	410.00										
TOTAL		7225.517	134,388.571	15,021.001	66.746	0	0	0	0	0	234	838	154	1226

Area Detail as per Sanctioned/ Part Completion

		Permissible Area (Sqm)	1st Sanctioned Area (Sqm)	2nd Sanctioned Area (Sqm)	Part Completion Area (Phase-I) (Sqm)	3rd Sanctioned Area (Sqm)
1.	Ground Coverage Area @ 40%	35186.204	17929.486	18248.142	11241.916	7225.517
2a.	FAR Area @ 2.75	241905.153	241876.090	-	-	-
2b.	FAR Area @ 3.5	307879.285	-	307761.689	173387.293	134388.571
3.	Upper Basement (in FAR)	-	832.91	879.410	386.615	-
4.	Comerietal (1% of FAR)	2419.051	2413.00	3063.706	-	3063.706
		3078.790	-	-	742.735	-
5.	Community Facility (in FAR)		3587.711	-	-	-
6.	15% Service FAR	36285.775	27995.729	35847.667	25055.175	15021.001
		46181.892	-	-	-	-
7.	Podium Area	-	7341.428	6831.294	6922.679	-
8.	Stilt Area	-	1672.293	1765.685	1650.623	66.746
9.	Lower Basement	-	39475.887	40352.748	23056.685	16252.425
10.	Upper Basement	-	63435.035	63437.332	33433.775	28475.025
11.	Nursery School (in FAR)	-	1132.120	1132.120	1551.248	-
12.	Milk Booth (in FAR)	-	68.225	68.225	-	66.746
13.	Squash Court (in FAR)	-	102.00	200.00	200.57	-
14.	Density Required PPH	(i) 825 to 1732 (ii) 1650+450=2100	986.00	1561.90	831.855	687.07
		3223	2062	2674	1372	1226
15.	No. of Dwelling Units	4105				
16.	No. of Servant Room	-	618	758	508	234
17.	Parking Detail					
(a)	Open @ 20 /sqm		1089.219	1308.085	372.00	440.882
(b)	Stilt @ 30 / sqm		55.74	58.85	297.00	2.22
(c)	Podium @ 30 /sqm	-	244.714	227.7	-	-
(d)	Lower/ Upper Basement @ 30 / sqm	-	3382.792	3332.21	1828	1437.243
	Total No. ECS	3024.00	4772.465	4926.845	2497.00	1880.35
		3848.49				
	Total No. of Car		4393	3878	2222	1481
18.	Open Area/ Green Area	35018.018	35192.467	34910.00	16253.45	18794.642
	TOTAL COVERED AREA		381796.462	455996.415	263506.230	194203.768

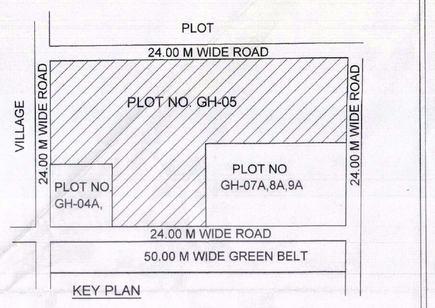

KEY PLAN

PHASE II PARKING AREA DETAIL

NO OF PARKING SPACE REQUIRED = 3,07,879.285 / 80	= 3848.491 E.C.S. (SAY 3849 E.C.S.)
NO OF PARKING SPACE REQUIRED FOR PHASE-II = 1,34,388.571 / 80	= 1679.857 E.C.S. (SAY 1680 E.C.S.)
PARKING SPACE PROVIDED IN OPEN @20 SQ.M./ CAR	= 8817.554 / 20 = 440.882 E.C.S
TOTAL NO'S OF CAR SPACE PROVIDED IN OPEN	= 413 CAR'S
PARKING SPACE PROVIDED UNDER STILT @30 SQ.M./ CAR	= 66.746 / 30 = 2.22 E.C.S
TOTAL NO'S OF CAR SPACE UNDER STILT	= 2 CAR'S
PARKING SPACE PROVIDED UNDER BASEMENT @30 SQ.M / CAR	= 43,117.303 / 30 = 1437.243 E.C.S
TOTAL NO'S OF CAR SPACE UNDER LOWER BASEMENT	= 368 CAR'S
TOTAL NO'S OF CAR SPACE UNDER UPPER BASEMENT	= 698 CAR'S
PROVIDED E.C.S ON PHASE-II	= 1880.345
TOTAL NO OF CAR SPACES PROVIDED IN PHASE-I	= 1481 CAR'S

TOTAL OPEN AREA REQUIRED (PHASE-I & II)

PLOT AREA - GR. COVERAGE PHASE-I - GR. COV. PHASE-II 87,965.51 - 11,241.916 - 7225.517	= 69,498.077 SQ.M
NO OF TREES REQUIRED	= 69,498.077 / 100 = 694.98 (SAY 700 TREE.S)
NO. OF TREES PROVIDED	= 750 NOS.
NO. OF EVER GREEN TREES PROVIDED	= 375 NOS.
REQD. GREEN AREA 50% OF OPEN AREA	= 69,498.077 / 2 = 34,749.03 SQ.M.
EXISTING GREEN AREA (PHASE-I)	= 16,253.45 SQ.M.
PROPOSED GREEN AREA (PHASE-II)	= 18,794.642 SQ.M.
NET GREEN AREA (PHASE- I & II)	= 35,048.092 SQ.M. (@50.43%)

NO OF PARKING SPACE REQUIRED = 3,07,879.285 / 80	= 3848.491 E.C.S (SAY 3849 E.C.S.)
EXISTING E.C.S ON PHASE-I + PROVIDED E.C.S ON PHASE-II 2498.30 + 1880. 345	= 4378.645 E.C.S.
TOTAL NO OF CAR SPACES PROVIDED IN PHASE-I + PHASE II = 2222 + 1481 = 3703 NO.	

PERM. COMMERCIAL AREA @1% OF PERM. F.A.R. = 3,078.79 SQ.M.
PROPOSED COMMERCIAL AREA = 3,063.706 SQ.M. (0.99 %)

PERMISSIBLE 15% F.A.R. FOR COMMON FACILITIES
PERMISSIBLE 15% FAR = 46,181.892 SQ.M.

EXISTING COMMON FACILITIES AREA (PHASE-I) =25,055.175 SQ.M.(8.138%)
PROPOSED COMMON FACILITIES AREA (PHASE-II) =15,021.001 SQ.M.(4.879%)
TOTAL COMMON FACILITIES AREA (PHASE-I & II) = 40,076.176 SQ.M.(13.017%)

TOTAL COVERED AREA (PHASE-II)

1. F.A.R. AREA	= 1,34,388.571 SQ.M.	
2. STILT AREA	= 66.746 SQ.M.	
3. UPPER BASEMENT AREA	= 28,475.025 SQ.M	
4. LOWER BASEMENT AREA	= 16,252.425 SQ.M	
5. SERVICES AREA	= 15,021.001 SQ.M	
TOTAL AREA	= 1,94,203.768 SQ.M	

NET BASEMENT AREA FOR PARKING (PHASE-II) = 43,117.303 SQ.M

PROPOSED GREEN AREA PHASE I & II = 35,048.092 SQ.M. (@ 50.43%)

DENSITY REQUIRED FOR THE CONS. WOULD BE
1650 PERSONS / HEC. (+ 5% TO - 50 %)
PERMISSIBLE DENSITY 8.79 X 1650 = 14,503.50 PERSONS
= 15,228.675 TO 7261.75
= 1732.5 TO 825.0

SANCTIONED DENSITY CALCULATION

DENSITY @ 4.5 PERSON IN ONE DU'S	= 2674 X 4.5	= 12033	PERSONS
DENSITY @ 2.25 PERSON IN SERVANT QUARTER	= 758 X 2.25	= 1705.5	PERSONS
TOTAL		= 13,738.50	PERSONS

SANCTIONED DENSITY 13,738.5 / 8.796 = 1561.903 P.P.HA

PROPOSED DENSITY CALCULATION (PHASE-II)

DENSITY @ 4.5 PERSON IN ONE DU'S	= 1226 X 4.5	= 5517	PERSONS
DENSITY @ 2.25 PERSON IN SERVANT QUARTER	= 234 X 2.25	= 526.50	PERSONS
TOTAL		= 6043.50	PERSONS

PROPOSED DENSITY (PHASE-II) 6043.50 / 8.796 = 687.07 P.P.HA

LEGEND :-

- ALREADY COMPLETION TAKEN (EXISTING PHASE-I)
- REVISE BUILDING SUBMISSION (PROPOSED PHASE-II)
- 15% SERVICES F.A.R.

FLOORWISE AREA DETAIL (UNIT AREA + CORE AREA) PHASE-I

	TOWER-6	AREA UNDER 15% OF	NO OF DU'S	TOWER-7	AREA UNDER 15% OF	NO OF DU'S	TOWER-8	AREA UNDER 15% OF	NO OF DU'S	TOWER-9	AREA UNDER 15% OF F.A.R.	NO OF DU'S	TOWER-10	AREA UNDER 15% OF F.A.R.	NO OF DU'S	TOWER-11	AREA UNDER 15% OF F.A.R.	NO OF DU'S	TOWER-12	AREA UNDER 15% OF F.A.R.	NO OF DU'S	TOWER-12A	AREA UNDER 15% OF F.A.R.	NO OF DU'S	TOWER-14	AREA UNDER 15% OF F.A.R.	NO OF DU'S	TOWER-15	AREA UNDER 15% OF F.A.R.	NO OF DU'S	TOWER-19 COMMUNITY	AREA UNDER 15% OF F.A.R.	NURSERY SCHOOL	UNDER 15% OF F.A.R.	METER ROOM	SQUASH COURT	TOTAL (IN SQ.M.)
BASEMENT FLOOR																																					
GR. FL.	49.828	22.672		60.732	25.711		49.828	22.672		506.687	53.834	8	827.85	62.661	8	888.302	66.061	8	894.182	66.061	8	894.182	66.061	8	893.105	65.717	8	60.732	25.711		491.287	1012.476	391.403	27.513	66.925		6538.918
1ST FL.	325.995	44.809	2	431.694	45.811	2	325.995	44.809	2	991.107	75.414	8	892.31	78.441	8	872.722	81.641	8	878.602	81.661	8	877.575	81.297	8	877.575	81.297	8	431.694	45.811	2		1071.835	386.615	32.301			7614.567
2nd FL.	324.354	46.441	2	427.921	49.584	2	324.354	46.441	2	900.761	75.414	8	891.956	78.441	8	872.722	81.641	8	878.602	81.661	8	886.207	81.661	8	885.24	81.297	8	427.921	49.584	2	251.468	730.846	386.615	32.301			7880.778
3rd FL.	324.354	46.441	2	427.921	49.584	2	324.354	46.441	2	900.761	75.414	8	891.956	78.441	8	872.722	81.641	8	886.207	81.661	8	886.207	81.661	8	885.24	81.297	8	427.921	49.584	2		968.314					7255.692
4th FL.	324.354	46.441	2	427.921	49.584	2	324.354	46.441	2	900.761	75.414	8	891.956	78.441	8	872.722	81.641	8	885.257	81.661	8	886.207	81.661	8	885.24	81.297	8	427.921	49.584	2							7255.692
5th FL.	324.354	46.441	2	427.921	49.584	2	324.354	46.441	2	891.107	75.414	8	892.31	78.441	8	872.722	81.641	8	878.602	81.661	8	878.602	81.661	8	877.575	81.297	8	427.921	49.584	2							7213.389
6th FL.	324.354	46.441	2	427.921	49.584	2	324.354	46.441	2	891.107	75.414	8	892.31	78.441	8	872.722	81.641	8	878.602	81.661	8	878.602	81.661	8	877.575	81.297	8	427.921	49.584	2							7213.389
7th FL.	324.354	46.441	2	427.921	49.584	2	324.354	46.441	2	891.107	75.414	8	892.31	78.441	8	872.722	81.641	8	878.602	81.661	8	878.602	81.661	8	877.575	81.297	8	427.921	49.584	2							7213.389
8th FL.	324.354	46.441	2	427.921	49.584	2	324.354	46.441	2	891.107	75.414	8	892.31	78.441	8	872.722	81.641	8	878.602	81.661	8	878.602	81.661	8	877.575	81.297	8	427.921	49.584	2							7213.389
9th FL.	324.354	46.441	2	427.921	49.584	2	324.354	46.441	2	891.107	75.414	8	892.31	78.441	8	872.722	81.641	8	878.602	81.661	8	878.602	81.661	8	877.575	81.297	8	427.921	49.584	2							7213.389
10th FL.	324.354	46.441	2	427.921	49.584	2	324.354	46.441	2	891.107	75.414	8	892.31	78.441	8	872.722	81.641	8	878.602	81.661	8	878.602	81.661	8	877.575	81.297	8	427.921	49.584	2							7213.389
11th FL.	324.354	46.441	2	427.921	49.584	2	324.354	46.441	2	891.107	75.414	8	892.31	78.441	8	872.722	81.641	8	878.602	81.661	8	878.602	81.661	8	877.575	81.297	8	427.921	49.584	2							7213.389
12th FL.	324.354	46.441	2	427.921	49.584	2	324.354	46.441	2	891.107	75.414	8	892.31	78.441	8	872.722	81.641	8	878.602	81.661	8	878.602	81.661	8	877.575	81.297	8	427.921	49.584	2							7213.389
13th FL.	324.354	46.441	2	427.921	49.584	2	324.354	46.441	2	891.107	75.414	8	892.31	78.441	8	872.722	81.641	8	878.602	81.661	8	878.602	81.661	8	877.575	81.297	8	427.921	49.584	2							7213.389
14th FL.	324.354	46.441	2	427.921	49.584	2	324.354	46.441	2	891.107	75.414	8	892.31	78.441	8	872.722	81.641	8	878.602	81.661	8	878.602	81.661	8	877.575	81.297	8	427.921	49.584	2							7213.389
15th FL.	324.354	46.441	2	427.921	49.584	2	324.354	46.441	2	891.107	75.414	8	892.31	78.441	8	872.722	81.641	8	878.602	81.661	8	878.602	81.661	8	877.575	81.297	8	427.921	49.584	2							7213.389
16th FL.	324.354	46.441	2	427.921	49.584	2	324.354	46.441	2	891.107	75.414	8	892.31	78.441	8	872.722	81.641	8	878.602	81.661	8	878.602	81.661	8	877.575	81.297	8	427.921	49.584	2							7213.389
17th FL.	324.354	46.441	2	427.921	49.584	2	324.354	46.441	2	891.107	75.414	8	892.31	78.441	8	872.722	81.641	8	878.602	81.661	8	878.602	81.661	8	877.575	81.297	8	427.921	49.584	2							7213.389
18th FL.	324.354	46.441	2	427.921	49.584	2	324.354	46.441	2	891.107	75.414	8	892.31	78.441	8	872.722	81.641	8	878.602	81.661	8	878.602	81.661	8	877.575	81.297	8	427.921	49.584	2							7213.389
19th FL.	324.354	46.441	2	427.921	49.584	2	324.354	46.441	2	891.107	75.414	8	892.31	78.441	8	872.722	81.641	8	878.602	81.661	8	878.602	81.661	8	877.575	81.297	8	427.921	49.584	2							7213.389
20th FL.	324.354	46.441	2	427.921	49.584	2	324.354	46.441	2	891.107	75.414	8	892.31	78.441	8	872.722	81.641	8	878.602	81.661	8	878.602	81.661	8	877.575	81.297	8	427.921	49.584	2							7213.389
21st FL.	324.354	46.441	2	427.921	49.584	2	324.354	46.441	2	891.107	75.414	8	892.31	78.441	8	872.722	81.641	8	878.602	81.661	8	878.602	81.661	8	877.575	81.297	8	380.020	49.584	2							7200.072
22nd FL.	208.197	44.297	2	360.020	49.584	2	208.197	44.297	2	951.107	75.414	8	892.31	78.441	8	872.722	81.641	8	878.602	81.661	8	878.602	81.661	8	877.575	81.297	8	292.946	44.36	2							6525.836
23rd FL.	183.540	38.337		292.946	44.36	2	183.540	38.337		951.107	75.414	8	892.31	78.441	8	872.722	81.641	8	878.602	81.661	8	878.602	81.661	8	877.575	81.297	8							206.827		44.465		
Mumty&Machine room		127.754			127.9			127.754			226.756			229.756			229.756			229.756			229.756			229.756			127.9								
	7344.629	1205.040	44	9724.712	1285.046	44	7344.629	1205.040	44	21431.110	2024.112	192	21219.982	2096.760	192	20,960.908	2173.56	192	21,125.023	2174.040	192	21,125.023	2174.040	192	21,100.376	2168.304	192	9724.712	1285.046	44	9724.712	1285.046	44	742.735	4984.718	1551.248	168.891	66.925	200.57	173387.293

FLOORWISE AREA DETAIL (UNIT AREA + CORE AREA) PHASE-II

	TOWER-1	AREA UNDER 15% OF F.A.R.	NO OF DU'S	TOWER-2	AREA UNDER 15% OF F.A.R.	NO OF DU'S	TOWER-3	AREA UNDER 15% OF F.A.R.	NO OF DU'S	TOWER-4	AREA UNDER 15% OF F.A.R.	NO OF DU'S	TOWER-16	AREA UNDER 15% OF F.A.R.	NO OF DU'S	TOWER-17	AREA UNDER 15% OF F.A.R.	NO OF DU'S	TOWER-18	COMMER./ ONE ROOM APPT.	NO OF DU'S	AREA UNDER 15% OF F.A.R.	NO OF DU'S	MILK BOOTH	TOTAL (IN SQ.M.)
BASEMENT FLOOR																				COMMER	ONE RM. APPART.				
GR. FL.	519.208	56.619	4	935.766	63.398	8	935.766	63.398	8	935.766	63.398	8	935.766	63.398	8	935.766	63.398	8	1320.883	66.894	55.461		66.746	8,652.561
1ST FL.	638.450	73.057	6	920.186	78.978	8	920.186	78.978	8	920.186	78.978	8	920.186	78.978	8	920.186	78.978	8	807.116	285.001	74.461			8,331.497
2nd FL.	638.450	73.057	6	957.859	78.978	8	957.859	78.978	8	920.186	78.978	8	957.859	78.978	8	957.859	78.978	8	935.707	196.41	74.461			8,482.189
3rd FL.	638.450	73.057	6	957.859	78.978	8	957.859	78.978	8	920.186	78.978	8	957.859	78.978	8	957.859	78.978	8		778.75	74.461			8,168.822
4th FL.	638.450	73.057	6	957.859	78.978	8	957.859	78.978	8	920.186	78.978	8	957.859	78.978	8	957.859	78.978	8		655.838	74.461	14		8,045.910
5th FL.	638.450	73.057	6	920.186	78.978	8	920.186	78.978	8	920.186	78.978	8	920.186	78.978	8	920.186	78.978	8		SERVICE	730.299	14		5,239.360
6th FL.	638.450	73.057	6	920.186	78.978	8	920.186	78.978	8	920.186	78.978	8	920.186	78.978	8	920.186	78.978	8		655.838	74.461			5,895.218
7th FL.	638.450	73.057	6	920.186	78.978	8	920.186	78.978	8	920.186	78.978	8	920.186	78.978	8	920.186	78.978	8		655.838	74.461	14		5,895.218
8th FL.	638.450	73.057	6	920.186	78.978	8	920.186	78.978	8	920.186	78.978	8	920.186	78.978	8	920.186	78.978	8		655.838	74.461	14		5,895.218
9th FL.	638.450	73.057	6	920.186	78.978	8	920.186	78.978	8	920.186	78.978	8	920.186	78.978	8	920.186	78.978	8		655.838	74.461	14		5,895.218
10th FL.	638.450	73.057	6	920.186	78.978	8	920.186	78.978	8	920.186	78.978	8	920.186	78.978	8	920.186	78.978	8		655.838	74.461	14		5,895.218
11th FL.	638.450	73.057	6	920.186	78.978	8	920.186	78.978	8	920.186	78.978	8	920.186	78.978	8	920.186	78.978	8		SERVICE	730.299			5,239.360
12th FL.	638.450	73.057	6	920.186	78.978	8	920.186	78.978	8	920.186	78.978	8	920.186	78.978	8	920.186	78.978	8		655.838	74.461	14		5,895.218
13th FL.	638.450	73.057	6	920.186	78.978	8	920.186	78.978	8	920.186	78.978	8	920.186	78.978	8	920.186	78.978	8		655.838	74.461	14		5,895.218
14th FL.	638.450	73.057	6	920.186	78.978	8	920.186	78.978	8	920.186	78.978	8	920.186	78.978	8	920.186	78.978	8		655.838	74.461	14		5,895.218
15th FL.	638.450	73.057	6	920.186	78.978	8	920.186	78.978	8	920.186	78.978	8	920.186	78.978	8	920.186	78.978	8		655.838	74.461	14		5,895.218
16th FL.	638.450	73.057	6	920.186	78.978	8	920.186	78.978	8	920.186	78.978	8	920.186	78.978	8	920.186	78.978	8		655.838	74.461	14		5,895.218
17th FL.	638.450	73.057	6	920.186	78.978	8	920.186	78.978	8	920.186	78.978	8	920.186	78.978	8	920.186	78.978	8						5,239.360
18th FL.	638.450	73.057	6	920.186	78.978	8	920.186	78.978	8	920.186	78.978	8	920.186	78.978	8	920.186	78.978	8						5,239.360
19th FL.	638.450	73.057	6	920.186	78.978	8