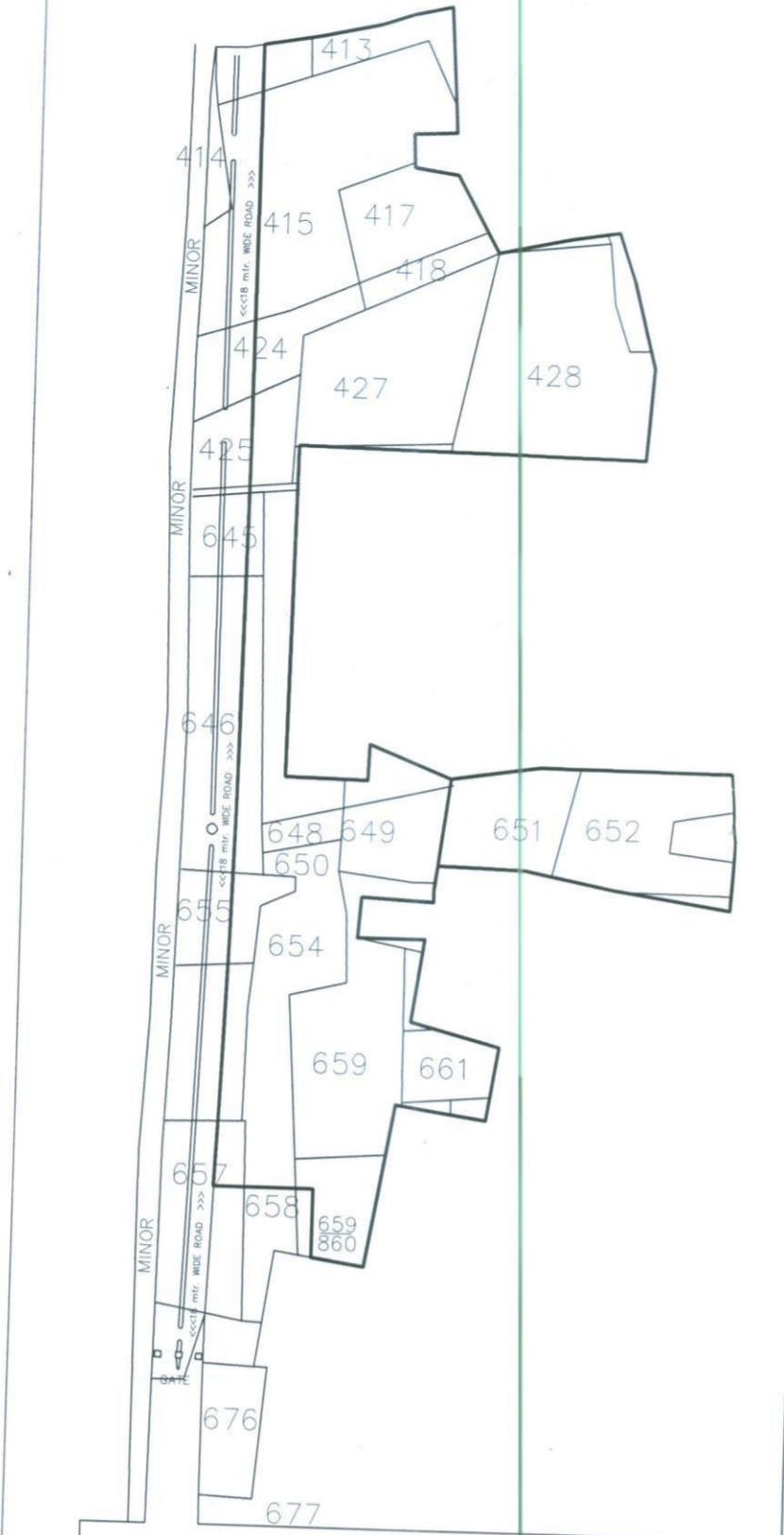
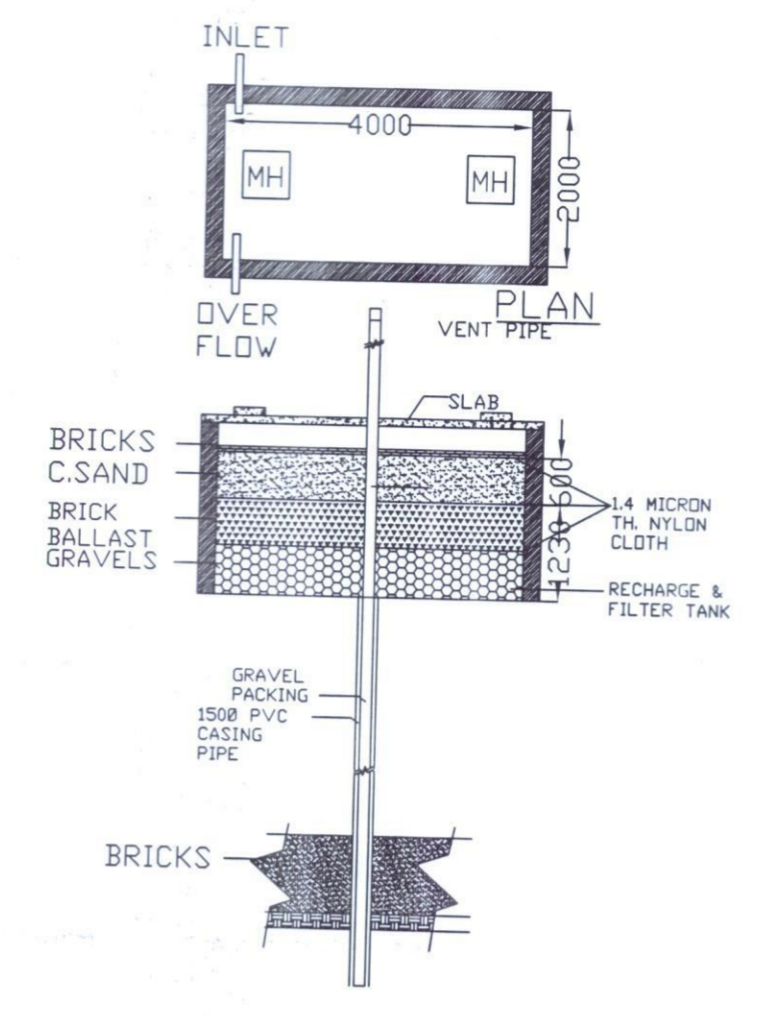


SITE LAYOUT PLAN



KHASRA PLAN SUPER IMPOSED PLAN

DAKHENA
SEKHPUR
TOLL -
PLAZA



LEGEND

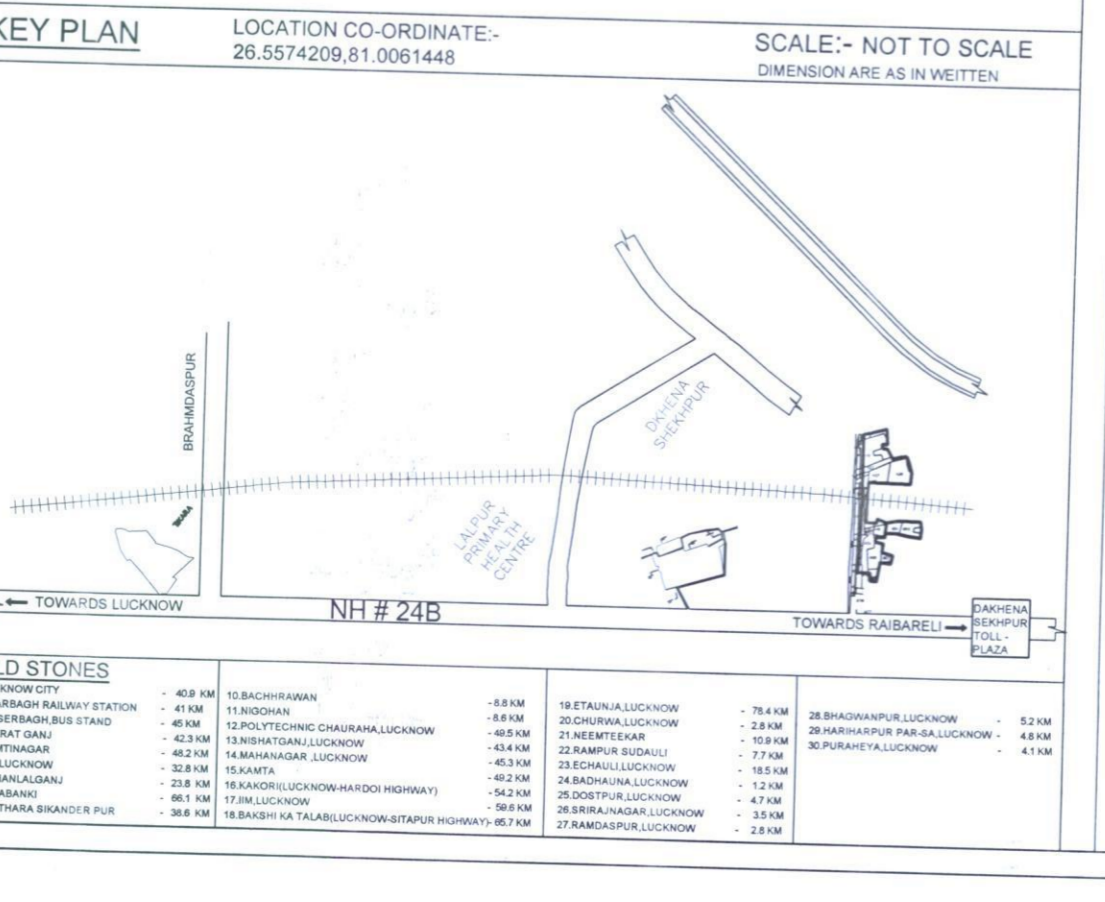
	DRAINAGE MAIN LINE
	DRAINAGE MANHOLE WITH PERFORATED COVER
	SEWERAGE MAIN LINE
	S.W STONWARE PIPE
	MH MANHOLE
	G.L GROUND LEVEL
	DRAINAGE BRANCH MANHOLE WITH PERFORATED COVER
	R.W.H. (RAIN WATER HARVESTING) (Size = 3 X 3 X 2.30 Mt.)
	I.L INVERT LEVEL
	C.L CONNECTION LEVEL
	M METRE
	L LENGTH

PLUMBING NOTES:-

- * ALL BRANCH MANHOLES SHALL BE 900x800mm SIZE AND 750mm DEEP UNLESS OTHERWISE MENTIONED
- * ALL BRANCH DRAINAGE LINES SHALL BE 250Ø R.C.C NP3 CLASS PIPES, SLOPE 1:350
- * ALL DRAINAGE PIPES UNDER NORMAL CONDITION SHALL BE R.C.C NP2 CLASS PIPES
- * ALL DRAINAGE PIPES UNDER ROAD CROSSING AREA SHALL BE R.C.C NP3 CLASS PIPES
- * ALL DRAINAGE PIPES UNDER ROAD CROSSING AREA SHALL BE ALL ROUND CEMENT CONCRETE (1:3:6)
- * ALL DRAINAGE PIPES UNDER NORMAL CONDITIONS SHALL BE UP TO HAUNCHES CEMENT CONCRETE (1:4:8)

MANHOLES DESCRIPTION:-

- 0.9x0.8M MANHOLE DEPTH 0.75 TO 0.9 M
- 0.91M. DIA MANHOLE DEPTH 0.9 TO 1.67M.
- 1.22M. DIA MANHOLE DEPTH 1.68 TO 2.29M.
- 1.52M. DIA MANHOLE DEPTH > 2300 mm <9000



PROJECT NAME:-
PROPOSED LAYOUT OF VAIDIK VIHAR ON
KHASARA NO.-
413,414,415,417,418,424,425,427,428,
645,646,648,649,650,651,652,654,655,
657 658 659,661, 669
AT-VILL.-DAKHENASEKHPUR,PARGANA-NIGOHAN,
TEHSIL-MOHANLALGANAJ,DISTT.-LUCKNOW

Land Analysis-
Land Area :-43490 sq.mtr(10.74 acres) 100%
Area under Plots :- 23850 sqm (54.84%)
Area Under Park/Green:- 7673 sqm (17.64%)
Area Under Road/Services :- 11967 sqm (27.51%)

S.No.	PLOT TYPE	Plot Size	Plot.No.
1.	A	12.19x24.38	24
2.	B	10.66x21.33	13
3.	C	9.14x18.28	16
4.	D	7.62x12.24	65
5.	E	6.10x12.16	38
6.	CA	4.57x9.14	40
TOTAL PLOT-			196

SR.NO.	GREEN AREA	AREA
1	GREEN AREA 1	490 sqm
2	GREEN AREA 2	40 sqm
3	GREEN AREA 3	945 sqm
4	GREEN AREA 4	325 sqm
5	GREEN AREA 5	30 sqm
6	GREEN AREA 6	50 sqm
7	GREEN AREA 7	70 sqm
8	GREEN AREA 8	55 sqm
9	GREEN AREA 9	85 sqm
10	GREEN AREA 10	335 sqm
11	GREEN AREA 11	330 sqm
12	GREEN AREA 12	1235 sqm
13	GREEN AREA 13	295 sqm
14	GREEN AREA 14	555 sqm
15	GREEN AREA 15	2658 sqm
16	GREEN AREA 16	31.89 sqm
17	GREEN AREA 17	63.84 sqm
18	GREEN AREA 18	78.89 sqm
TOTAL AREA		7673 sqm

DEVELOPER NAME :-
SHINECITY SHAPERS PVT. LTD.

SUBMISSION DRAWING
NORTH
DWG NO : VV/LKO/SV/001
SHEET NO. : 01 SCALE : 1:500
DATE : 13/03/2019

18/03/2019/2019-2019
22/04/19
AR. AKSHAT SRIVASTAVA
OWNER SIGN
OFFICER ON SPECIAL DUTY (O.S.D.)
ARCHITECT