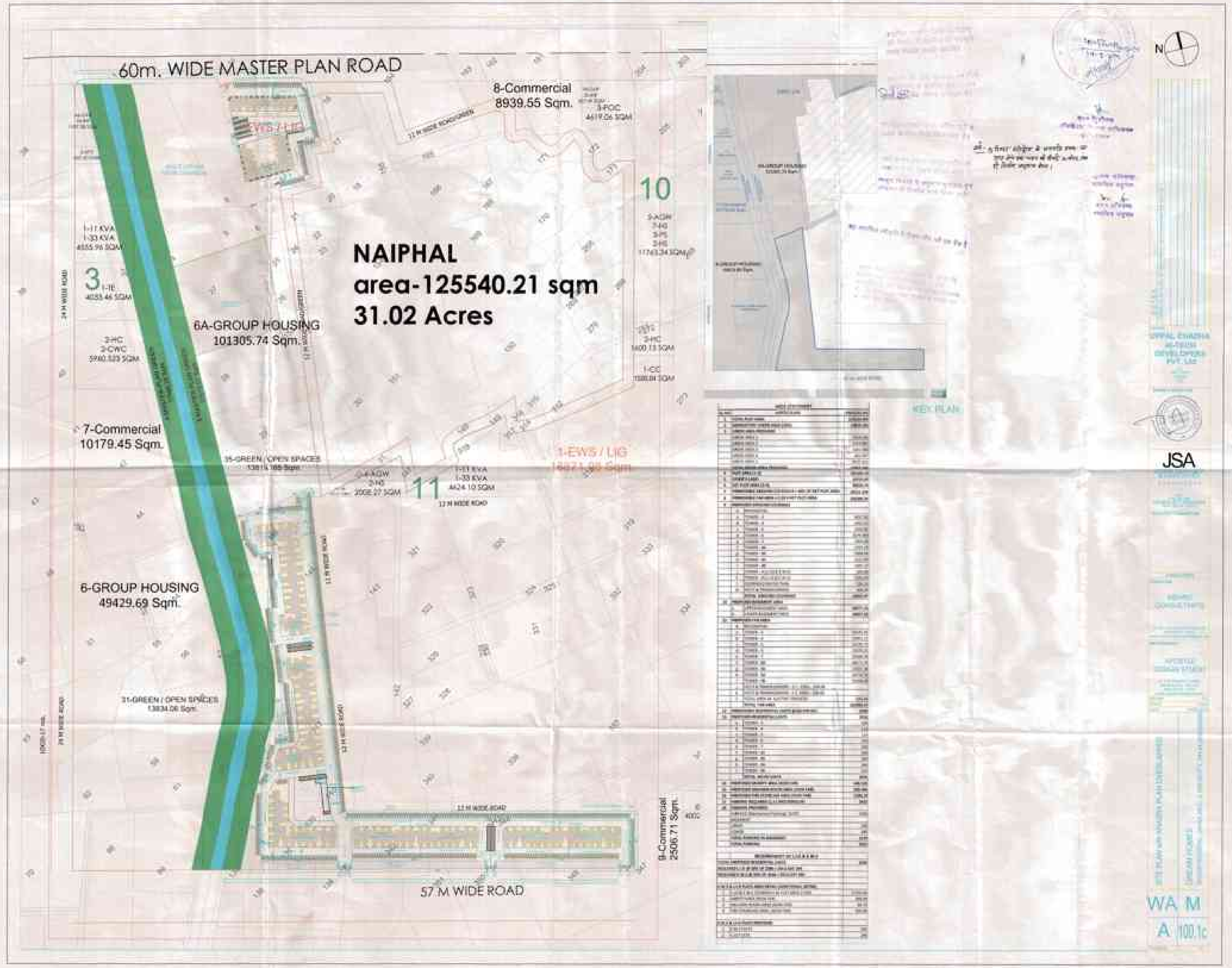
60m. WIDE MASTER PLAN ROAD
8-Commercial
8939.55 Sqm.
NAIPHAL
area-125540.21 sqm
31.02 Acres
6A-GROUP HOUSING
101305.74 Sqm.
7-Commercial
10179.45 Sqm.
6-GROUP HOUSING
49429.69 Sqm.
31-GREEN / OPEN SPACES
13834.06 Sqm.
1-EWS / LIG
10
11
3
24 M WIDE ROAD
12 M WIDE ROAD
57 M WIDE ROAD
9-Commercial
2506.71 Sqm.
KEY PLAN
N
JSA
WA M
A 100.1c

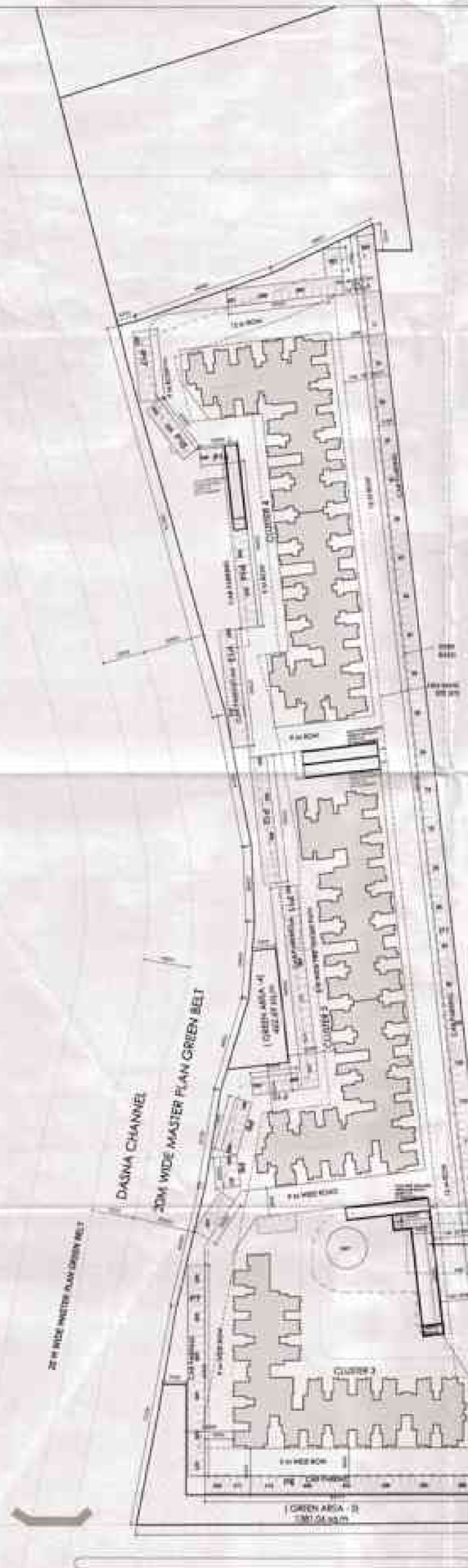

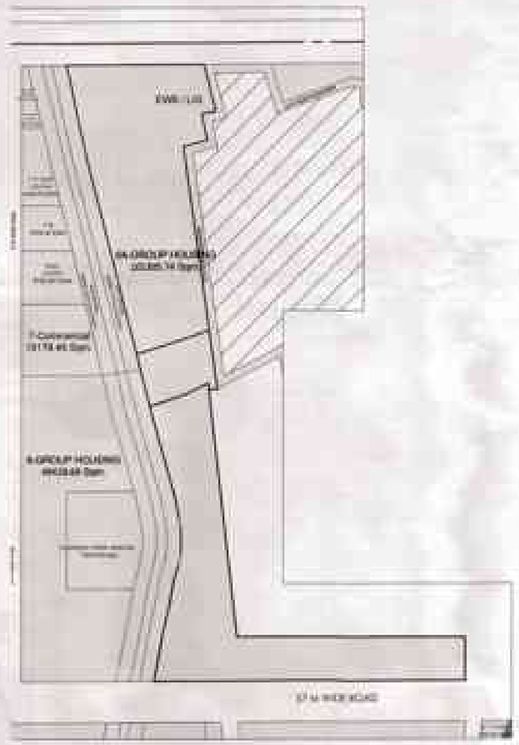

KEY PLAN

AREA STATEMENT

TOWER 3			
LEVEL	FAR AREA (SQM)	NON FAR AREA (SQM) FIRE STAIRCASE	UNITS
TOTAL	14145.41	407.74	236

TOWER 4			
LEVEL	FAR AREA (SQM)	NON FAR AREA (SQM) FIRE STAIRCASE	UNITS
TOTAL	18891.17	83.44	314

TOWER 5			
LEVEL	FAR AREA (SQM)	NON FAR AREA (SQM) FIRE STAIRCASE	UNITS
TOTAL	18339.78	82.93	334

TOWER 6			
LEVEL	FAR AREA (SQM)	NON FAR AREA (SQM) FIRE STAIRCASE	UNITS
TOTAL	18815.82	533.01	334

TOWER 7			
LEVEL	FAR AREA (SQM)	NON FAR AREA (SQM) FIRE STAIRCASE	UNITS
TOTAL	20886.59	396.07	348

TOWER 8A			
LEVEL	FAR AREA (SQM)	NON FAR AREA (SQM) FIRE STAIRCASE	UNITS
TOTAL	18873.33	81.81	296

TOWER 8B			
LEVEL	FAR AREA (SQM)	NON FAR AREA (SQM) FIRE STAIRCASE	UNITS
TOTAL	17557.16	396.09	296

TOWER 9A			
LEVEL	FAR AREA (SQM)	NON FAR AREA (SQM) FIRE STAIRCASE	UNITS
TOTAL	18818.73	402.92	284

TOWER 9B			
LEVEL	FAR AREA (SQM)	NON FAR AREA (SQM) FIRE STAIRCASE	UNITS
TOTAL	20598.10	81.18	329

TOWER A (EWS/LIG)			
LEVEL	FAR AREA (SQM)	NON FAR AREA (SQM) FIRE STAIRCASE	UNITS
TOTAL	7833.47	341.82	220

TOWER B (EWS/LIG)			
LEVEL	FAR AREA (SQM)	NON FAR AREA (SQM) FIRE STAIRCASE	UNITS
TOTAL	8904.55	396.89	242

TOWER C (EWS)			
LEVEL	FAR AREA (SQM)	NON FAR AREA (SQM) FIRE STAIRCASE	UNITS
TOTAL	1752.98	31.38	36

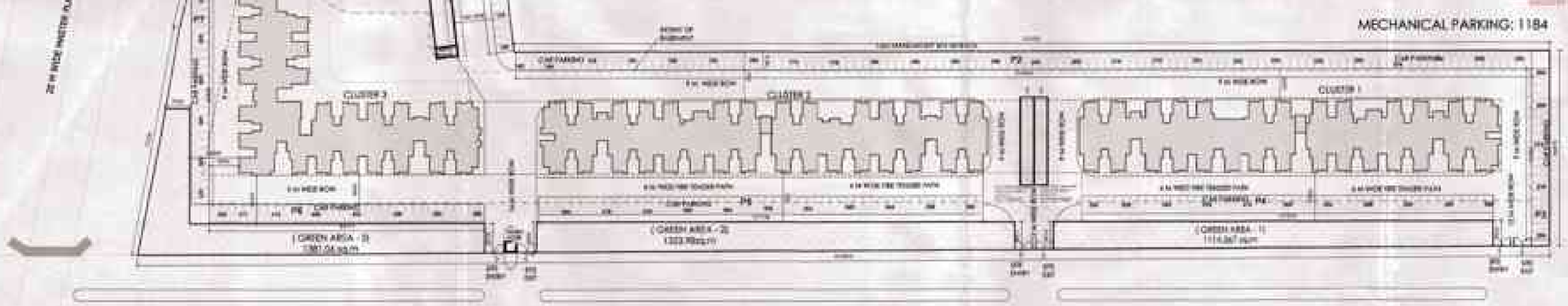

N

NOTES

UPPAL CHADHA HI-TECH DEVELOPERS PvT. Ltd

JSA JASBIR SAWHNEY & ASSOCIATES ARCHITECTS

MEHRO CONSULTANTS

APOSTLE DESIGN STUDIO

SITE PLAN
TOWER 3 - TOWER 9B

DREAM HOMES
GROUP HOUSING TH-9A, SEC-1, WAVECITY, NH-24, GHAZIABAD

WA M

A 100.1

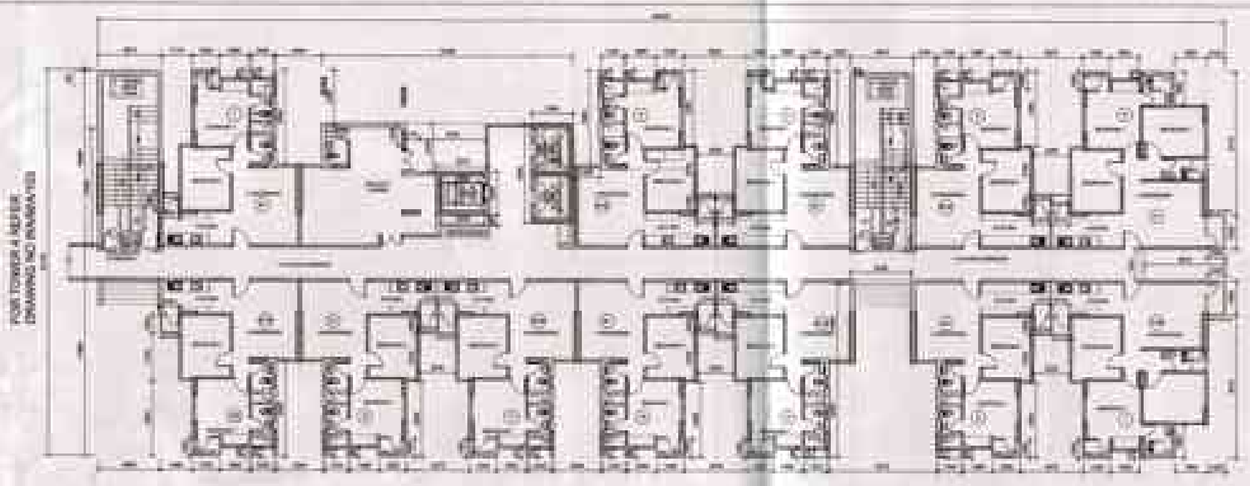

LEVEL 1 (GROUND FLOOR) 12 X 1 = 12 UNITS

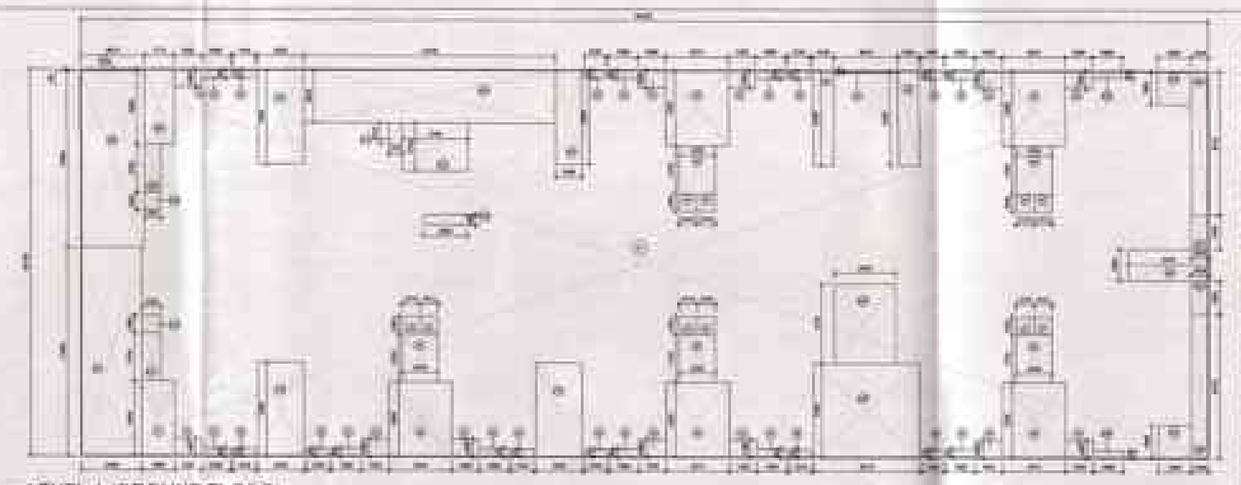

LEVEL 1 (GROUND FLOOR)
AREA CHART

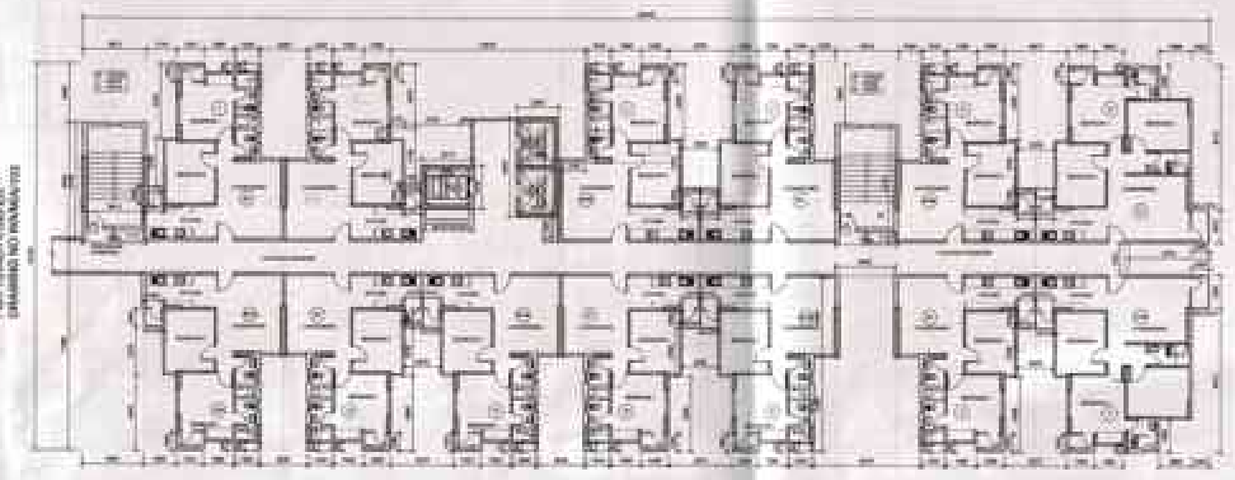

LEVEL 2-15(TYPICAL FLOOR) 13 X 14 = 182 UNITS

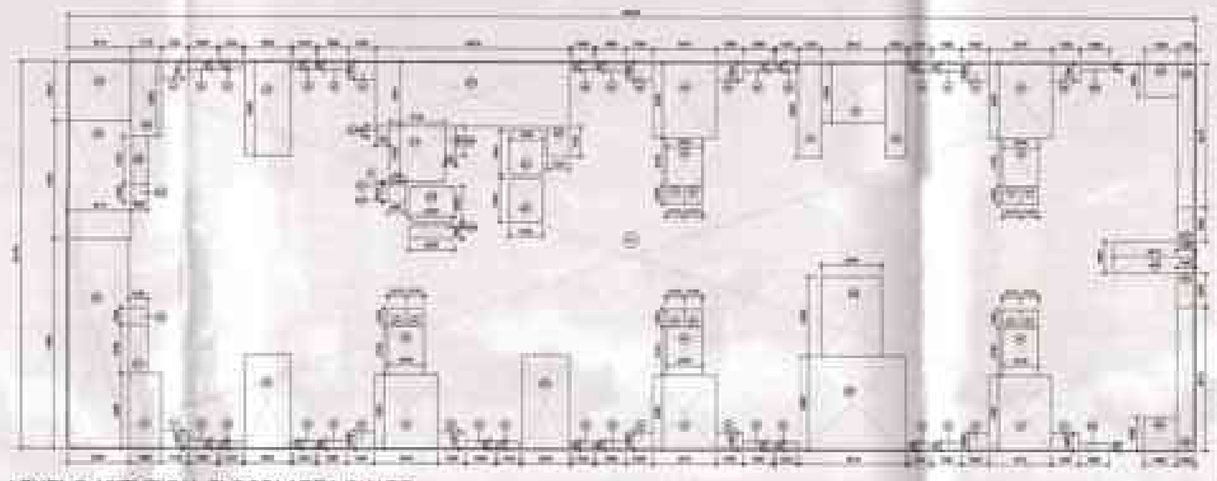

LEVEL 2-15(TYPICAL FLOOR) AREA CHART

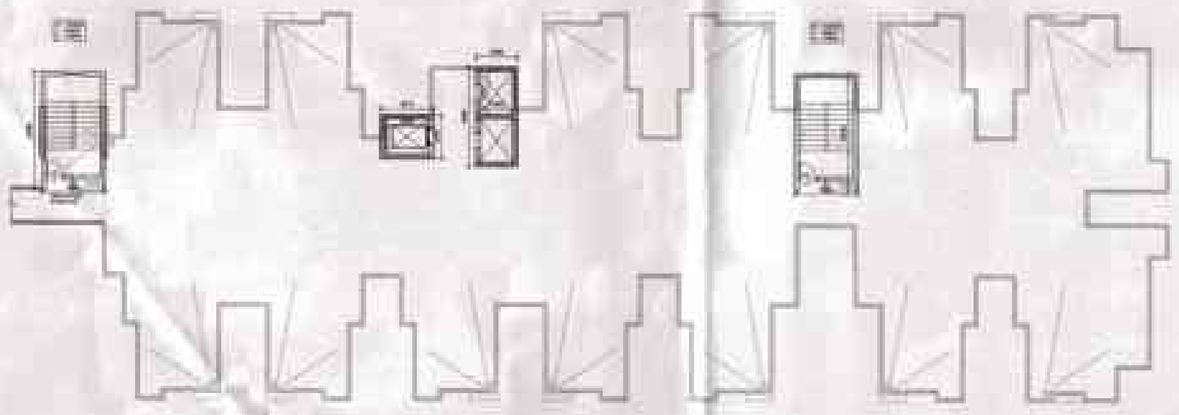

TERRACE LEVEL

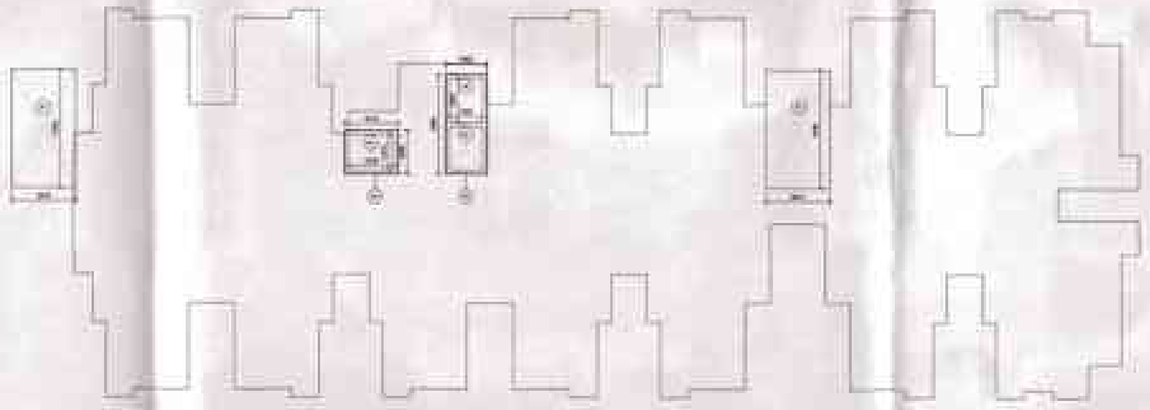

TERRACE LEVEL AREA CHART



MACHINE ROOM LEVEL



MACHINE ROOM LEVEL
AREA CHART

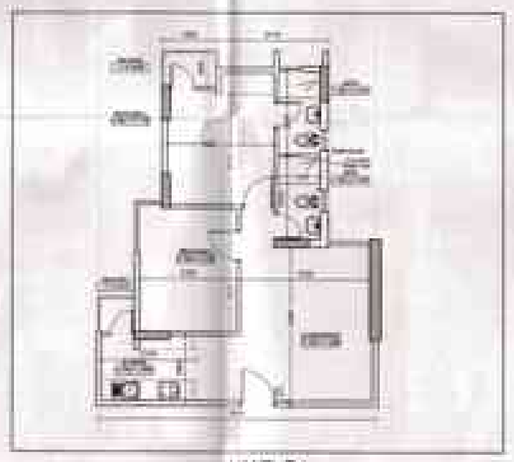

UNIT B1
SCALE 1:100

UNIT C1
SCALE 1:100

CLUSTER 1

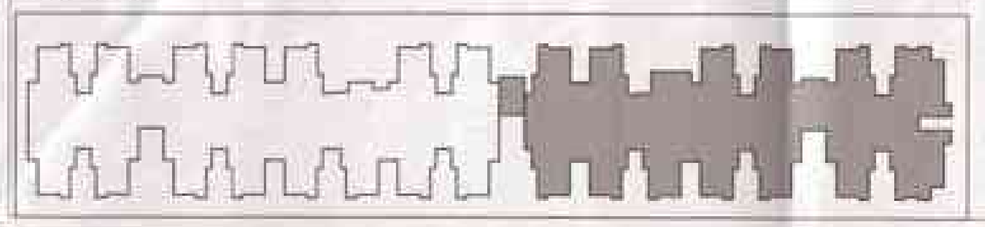

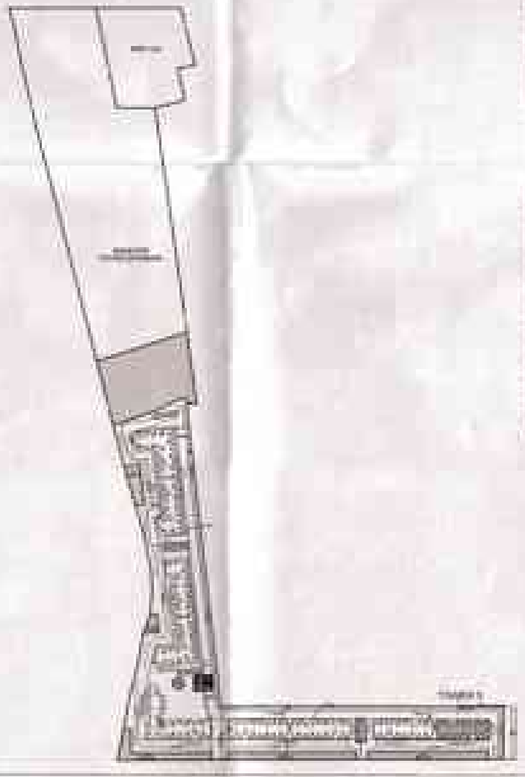

KEY PLAN
SITE

N

NOTES

OWNER
UPPAL CHADHA
HI-TECH
DEVELOPERS
PvT. Ltd

OWNER'S SIGNATURE

JSA
JASBIR SAWHNEY
& ASSOCIATES
ARCHITECTS

ARCHITECT'S SIGNATURE

CONSULTANTS

STRUCTURE
MEHRO
CONSULTANTS

MEP SERVICES
APOSTLE
DESIGN STUDIO

TOWER 3 - LEVEL 1,2,3-15,TERRACE & MACHINE RM
TOWER PLANS & AREAS

DREAM HOMES
GROUP HOUSING GH-04A, SEC-C, WAVECITY, NH-24 GHAZIABAD

WA M
A 102

LEVEL 1 (GROUND FLOOR) 14 X 1 = 14 UNITS

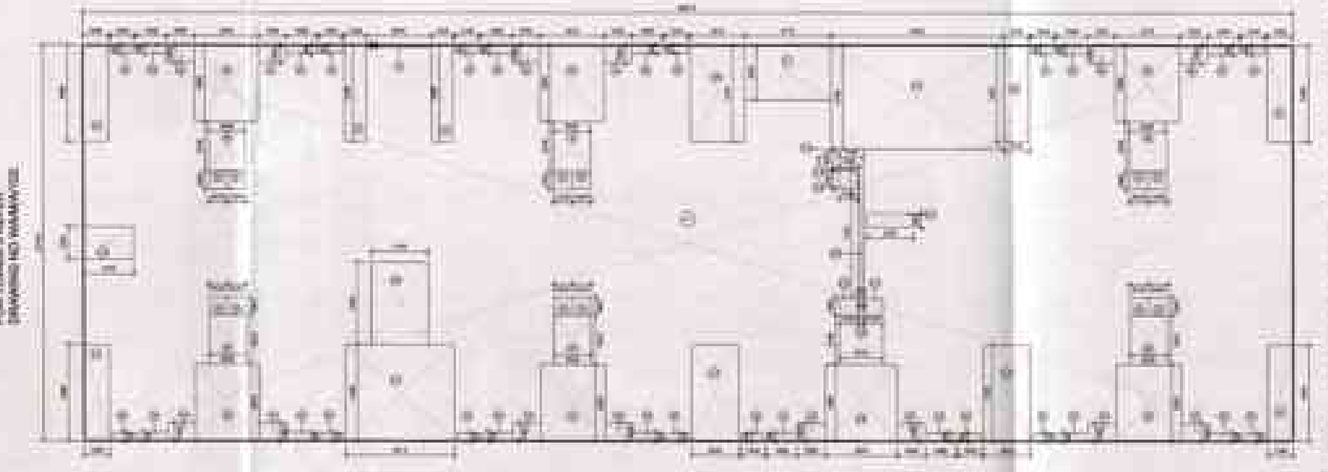

LEVEL 1 (GROUND FLOOR)
AREA CHART

LEVEL 2-15 (TYPICAL FLOOR) 15X14 = 210 UNITS

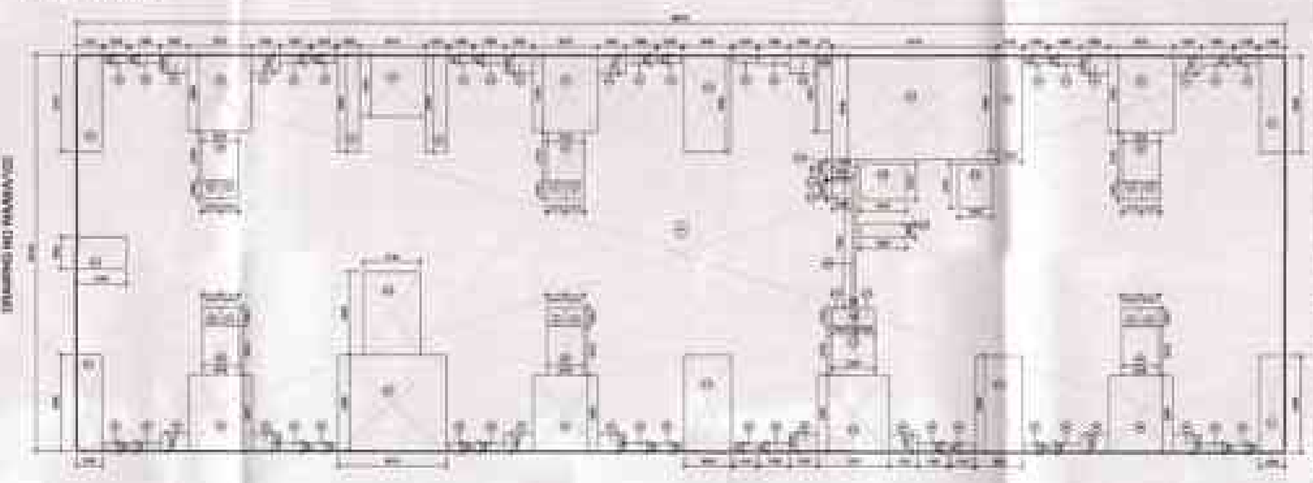

LEVEL 2-15 (TYPICAL FLOOR)
AREA CHART

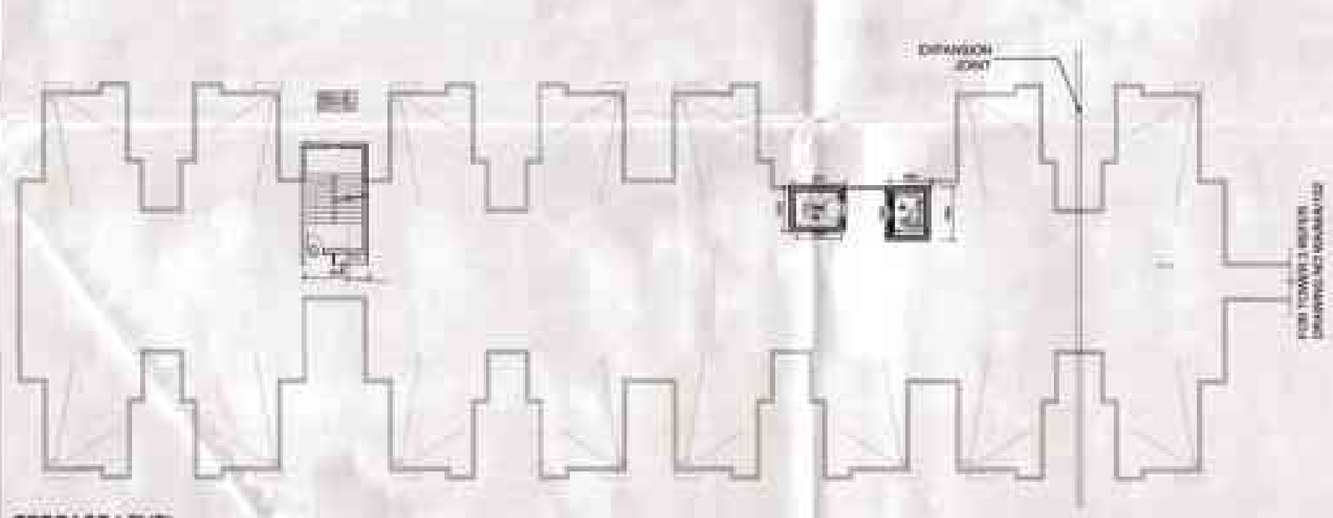

TERRACE LEVEL

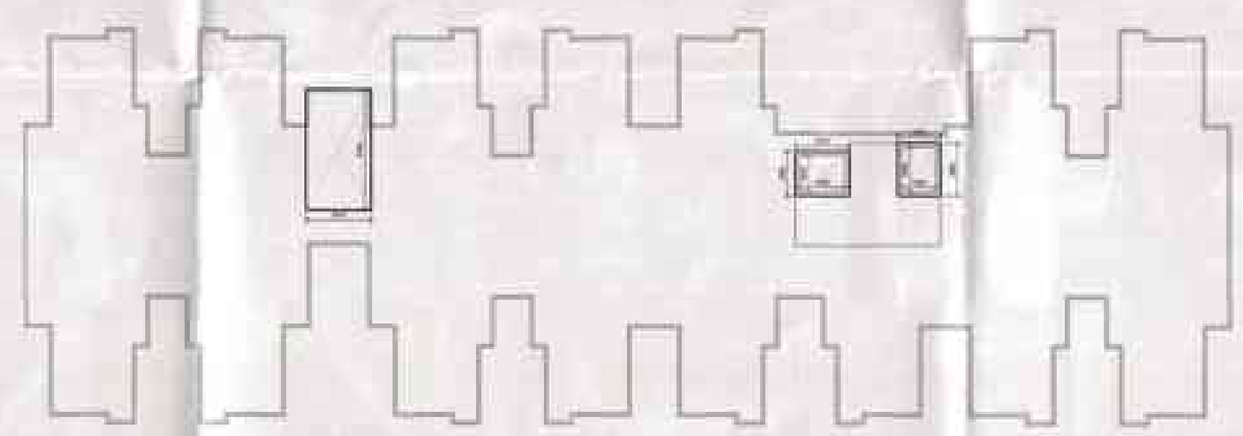

TERRACE LEVEL
AREA CHART



MACHINE ROOM LEVEL
AREA CHART

MACHINE ROOM LEVEL

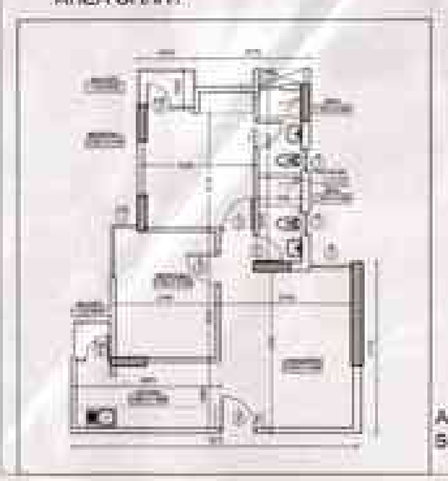

APARTMENT B1
SCALE-1:100

TOTAL FAR AREA TOWER 4 =
AREA
(LEVEL1+2+3+4+5+6+7+8+9+10+11+12+13+14+15+
TERRACE)

LEVEL	FAR AREA (SQM)	NON FAR AREA (SQM)	UNITS
LEVEL - 1	1002.62	0.00	34
LEVEL - 2	1043.47	0.00	35
LEVEL - 3	1043.47	0.00	35
LEVEL - 4	1043.47	0.00	35
LEVEL - 5	1043.47	0.00	35
LEVEL - 6	1043.47	0.00	35
LEVEL - 7	1043.47	0.00	35
LEVEL - 8	1043.47	0.00	35
LEVEL - 9	1043.47	0.00	35
LEVEL - 10	1043.47	0.00	35
LEVEL - 11	1043.47	0.00	35
LEVEL - 12	1043.47	0.00	35
LEVEL - 13	1043.47	0.00	35
LEVEL - 14	1043.47	0.00	35
LEVEL - 15	1043.47	0.00	35
MACHINE + MUMPTY RM	0.00	83.44	0
TOTAL	15651.18	83.44	224

CLUSTER 1

KEY PLAN

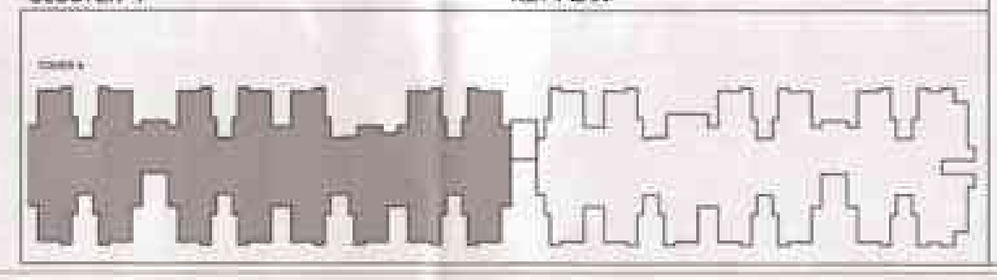

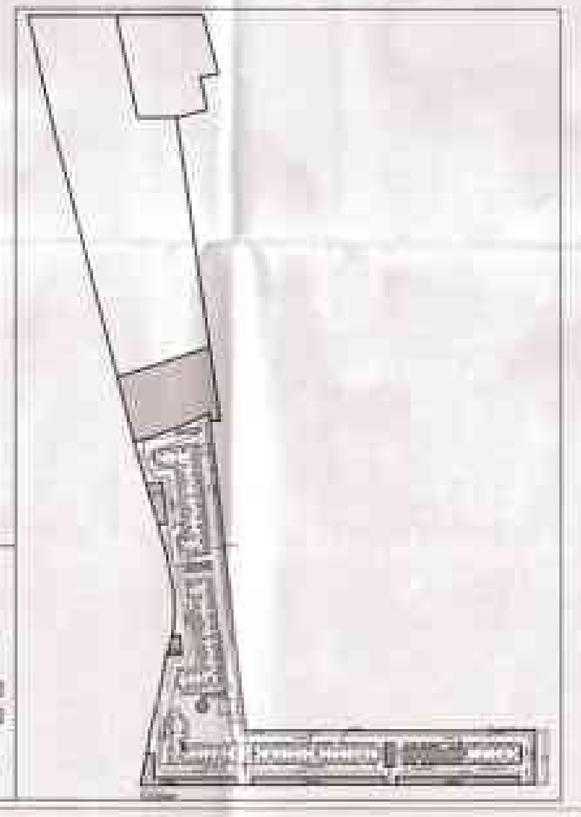

LEVEL 1 (GROUND FLOOR) 1X14 = 14 UNITS

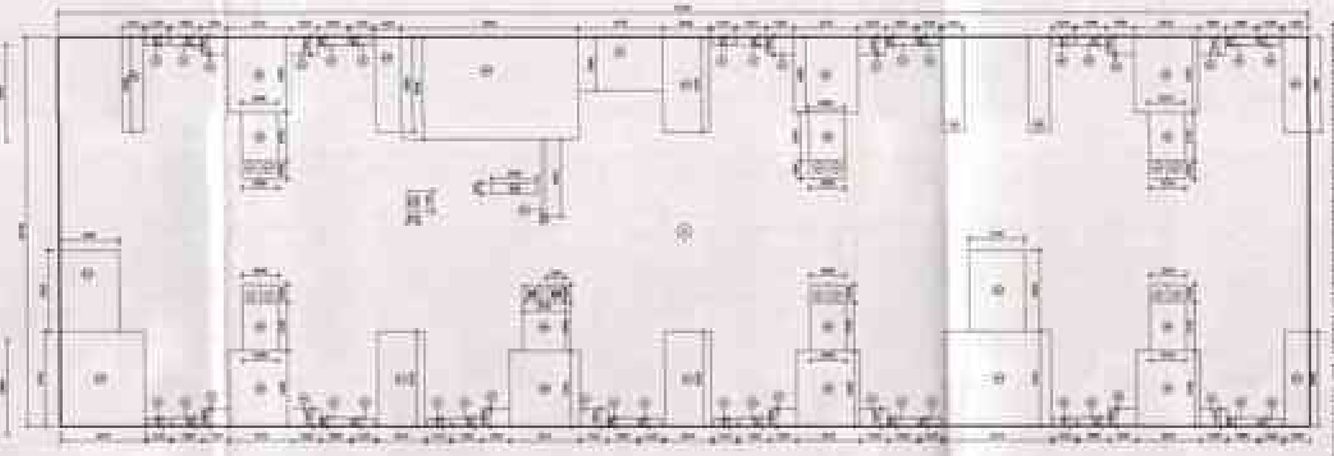

LEVEL 1
AREA CHART

LEVEL 2-15 (TYPICAL FLOOR)15 X 14 = 210 UNITS

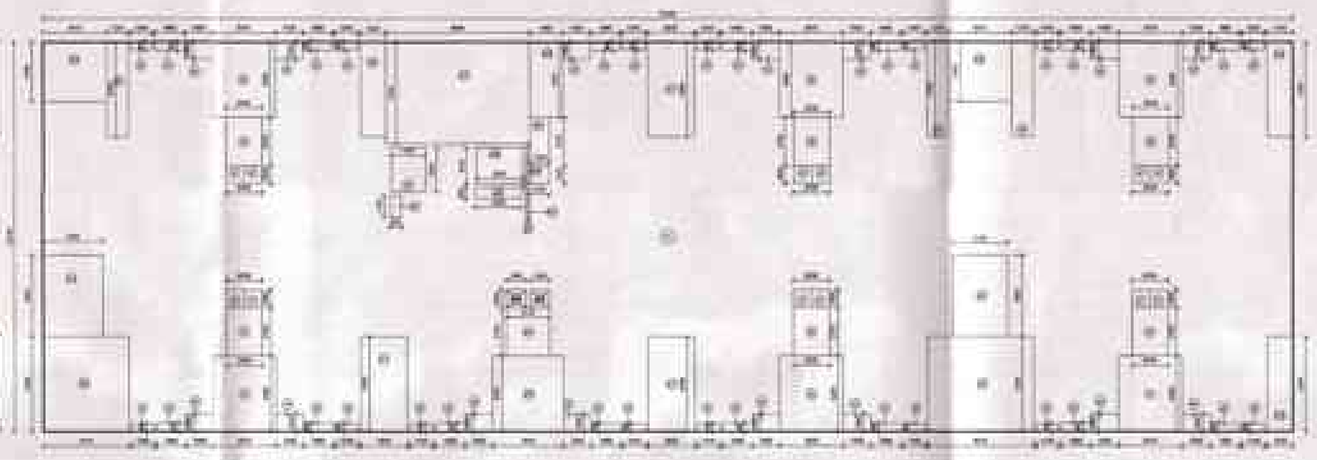

LEVEL 2-15 (TYPICAL FLOOR)
AREA CHART

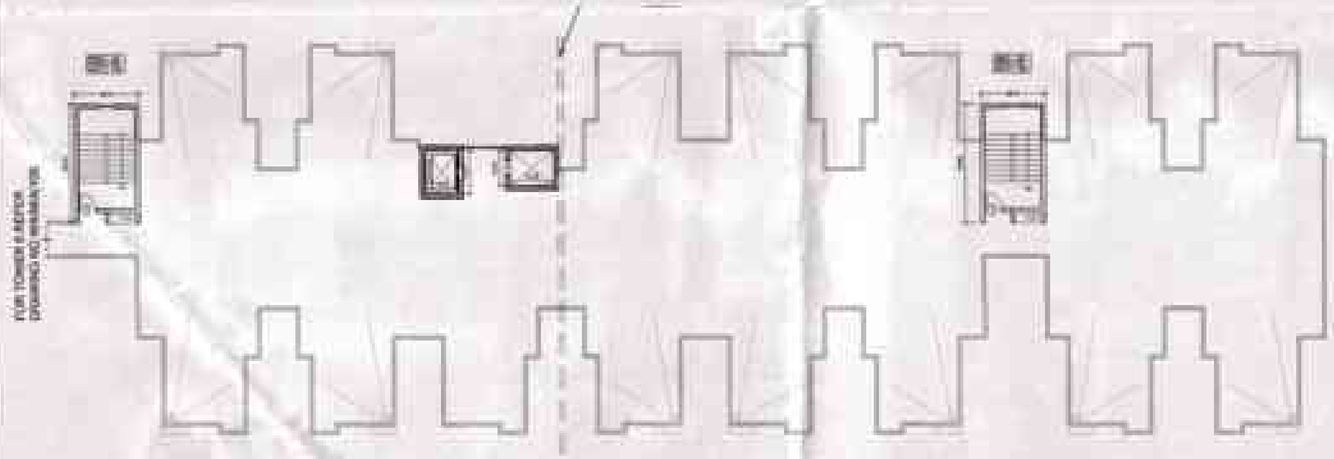

TERRACE LEVEL

TERRACE LEVEL
AREA CHART



MACHINE ROOM LEVEL

MACHINE ROOM LEVEL
AREA CHART

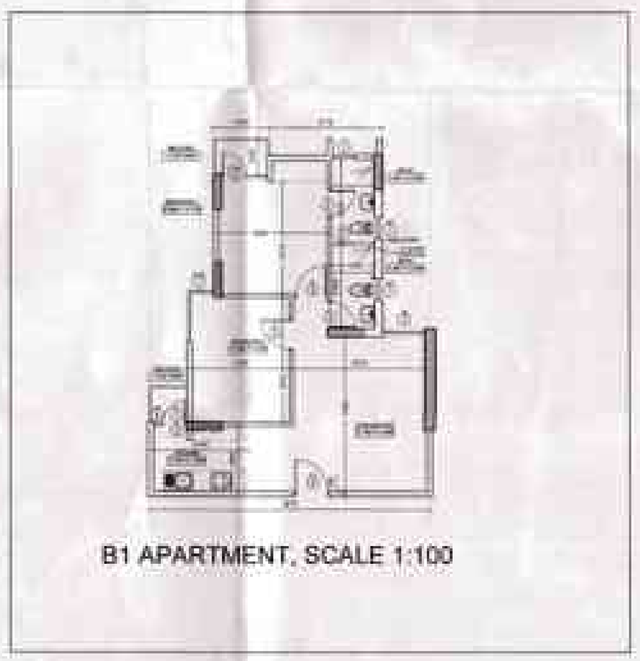

B1 APARTMENT, SCALE 1:100



CLUSTER 2

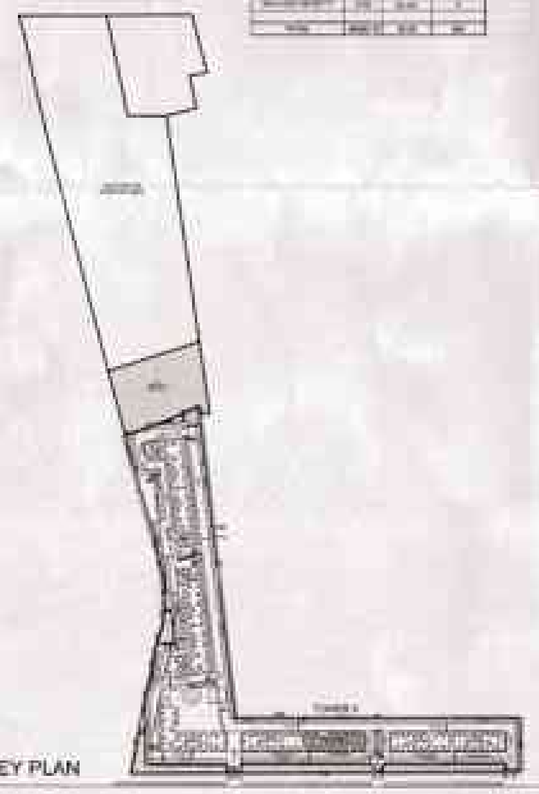

KEY PLAN

N

NOTES

UPPAL CHADHA HI-TECH DEVELOPERS PvT. Ltd

JSA
JASWEL SIGGINEY & ASSOCIATES
ARCHITECTS

CONSULTANTS

STRUCTURE
MEHRO CONSULTANTS

MEP SERVICES
APOSTLE DESIGN STUDIO

TOWER 5 - LEVEL 1, 2-15,TERRACE & MACHINE RM
TOWER PLANS & AREAS

DREAM HOMES
GROUP HOUSING GHAR, SEC- 5, WAZIRPUR, HI-TEC GHAZIABAD

WA M
A 104

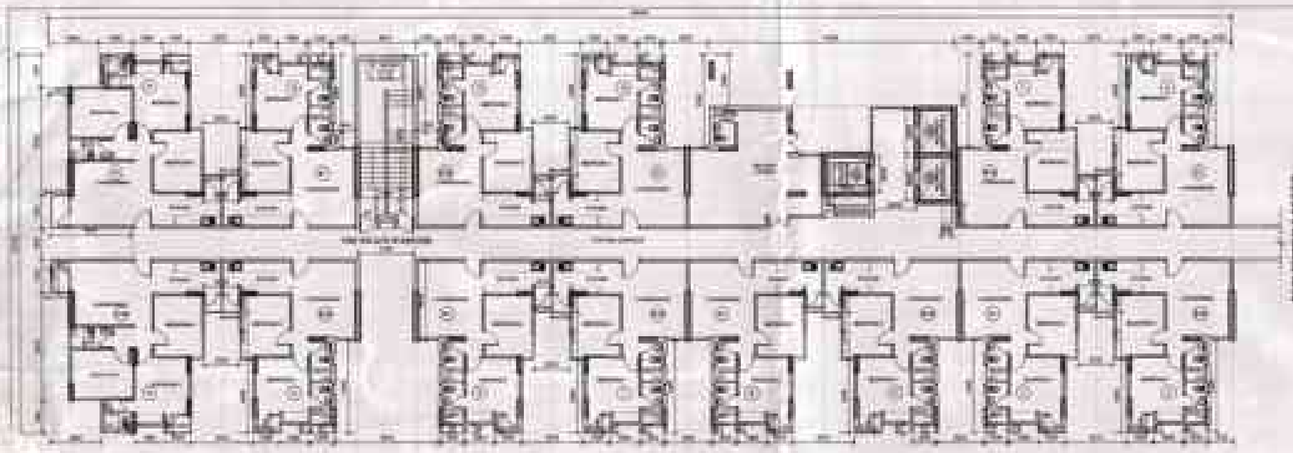

LEVEL 1 (GROUND FLOOR) 14X1 =14 UNITS

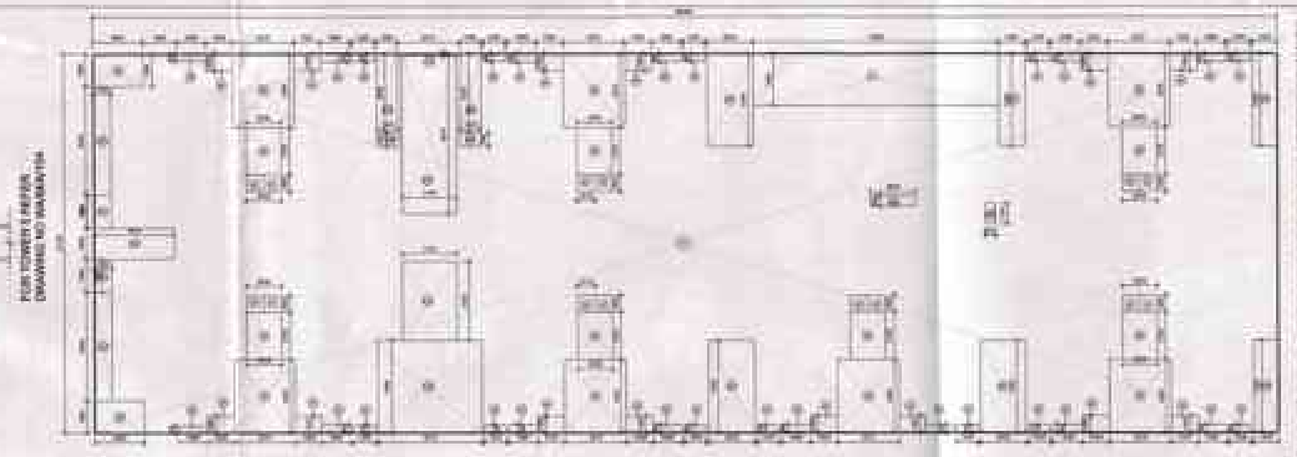

LEVEL 1 (GROUND FLOOR)
AREA CHART

LEVEL 2-15 (TYPICAL FLOOR) 15X14 = 210 UNITS

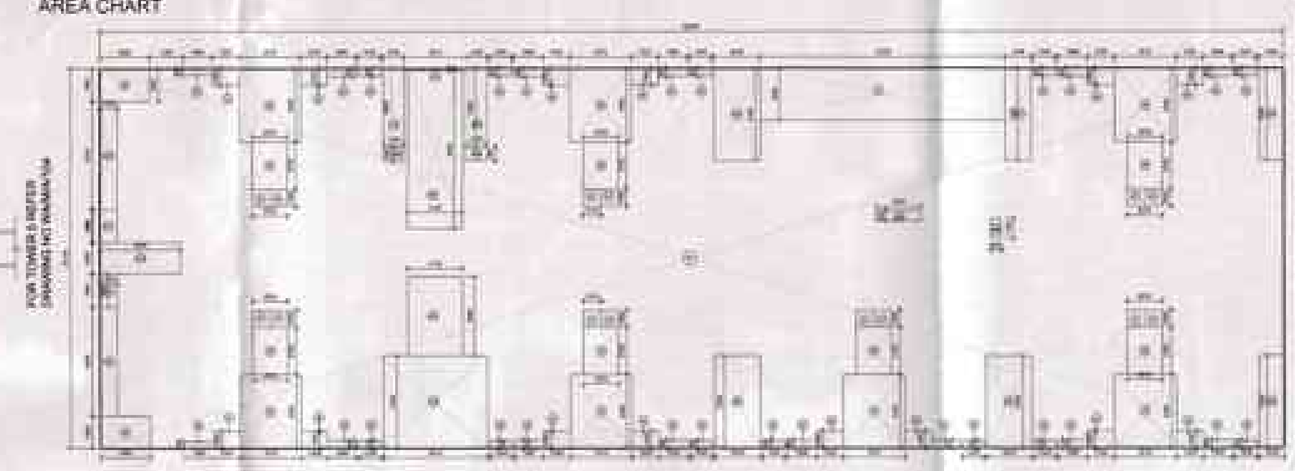

LEVEL 2-15 (TYPICAL FLOOR)
AREA CHART

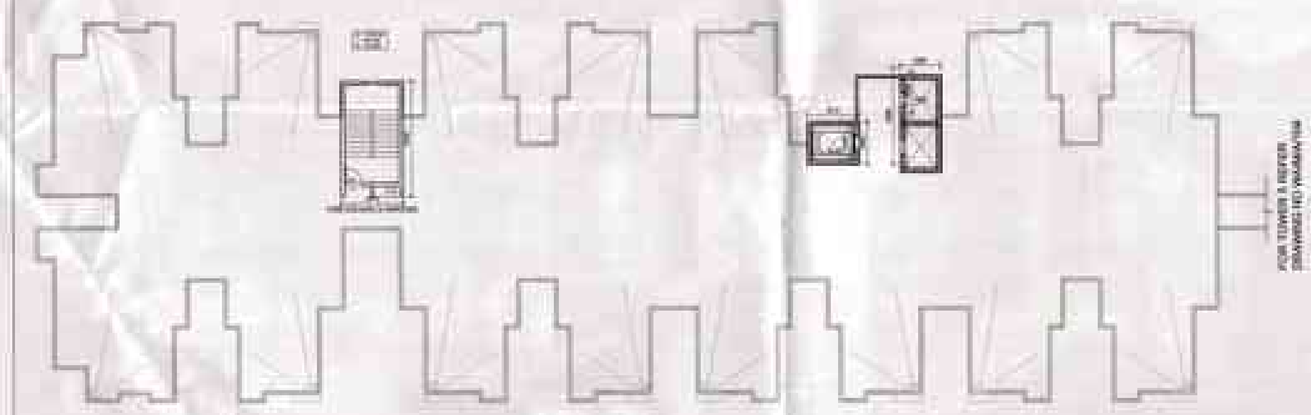

TERRACE FLOOR LEVEL



TERRACE FLOOR LEVEL
AREA CHART



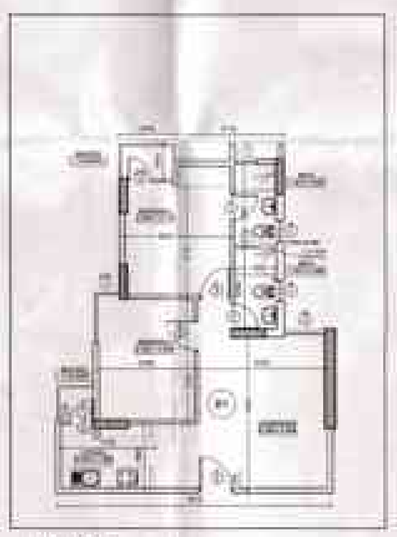

UNIT B1
SCALE 1:100

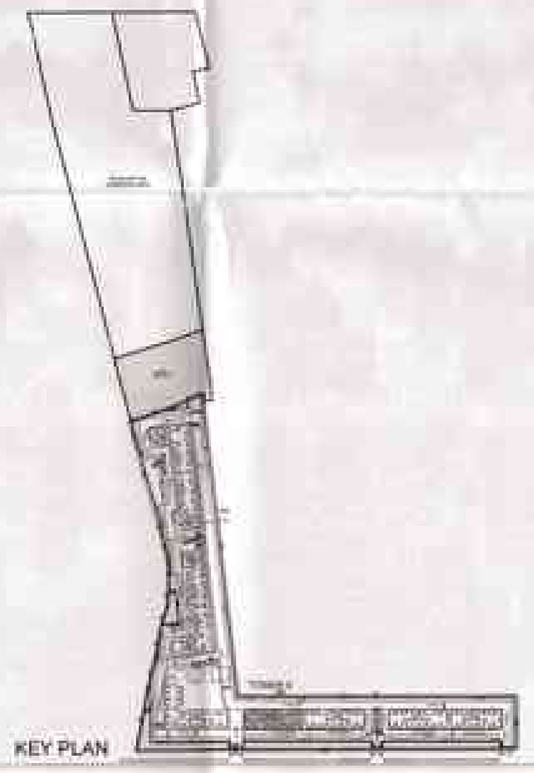

KEY PLAN

CLUSTER 2

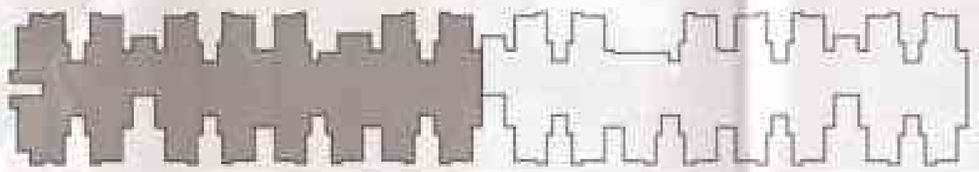

N

NOTES

OWNER
UPPAL CHADHA
HI-TECH
DEVELOPERS
PVT. Ltd

OWNER'S SIGNATURE

ARCHITECT
JSA
JASBIR SAHNEY
& ASSOCIATES
ARCHITECTS

ARCHITECT'S SIGNATURE

CONSULTANTS

STRUCTURE
MEHRO
CONSULTANTS

MEP SERVICES
APOSTLE
DESIGN STUDIO

TOWER B - LEVEL 1, 2-15, TERRACE & MACHINE RM
TOWER PLANS & AREAS

DREAM HOMES
GROUP HOUSING GH-4A, SEC-5, VASUNDHARA, GZB

WA M
A 105

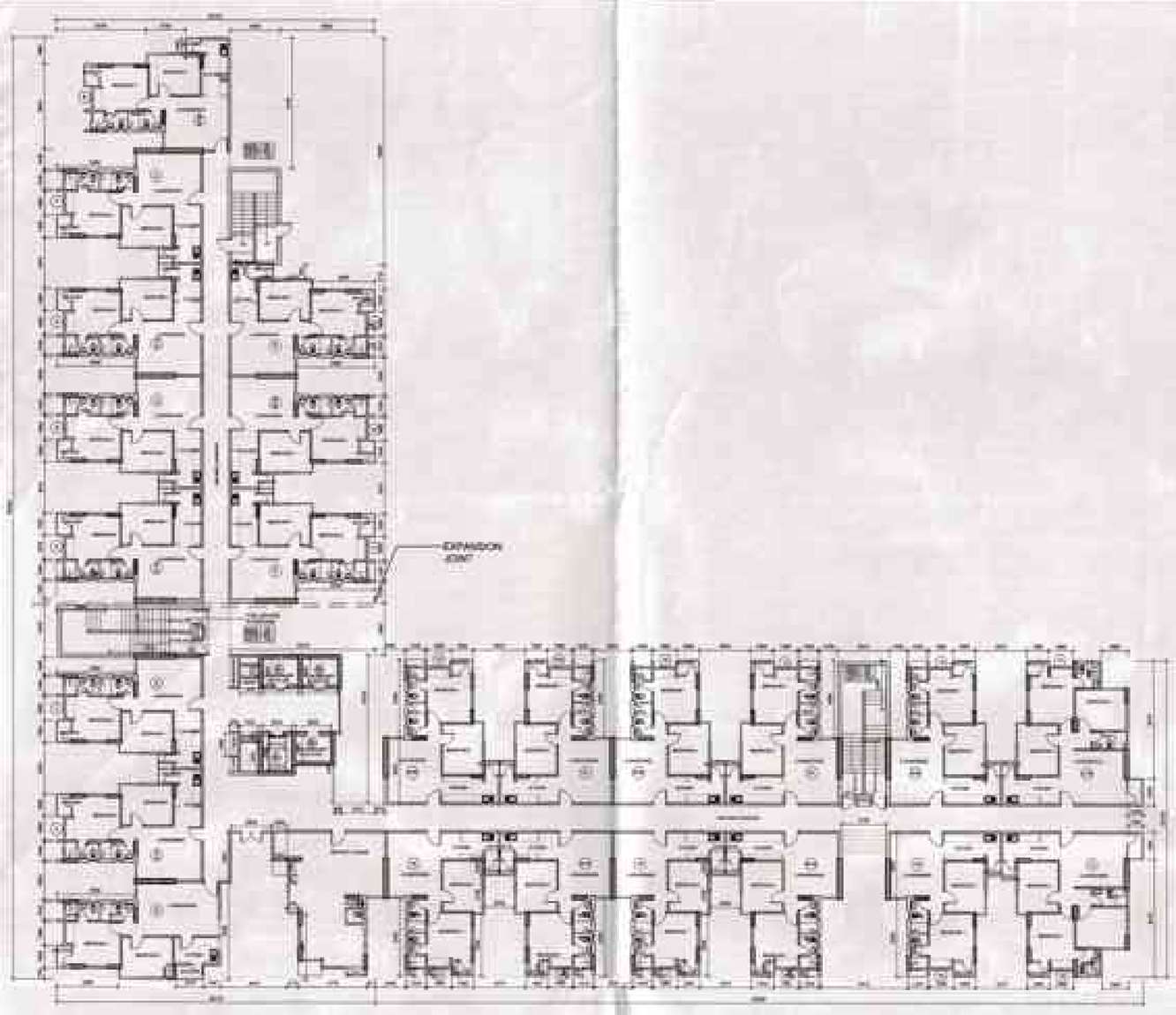

PLAN AT LEVEL 1 (GROUND FLOOR)
TOTAL NO. OF UNITS = 23

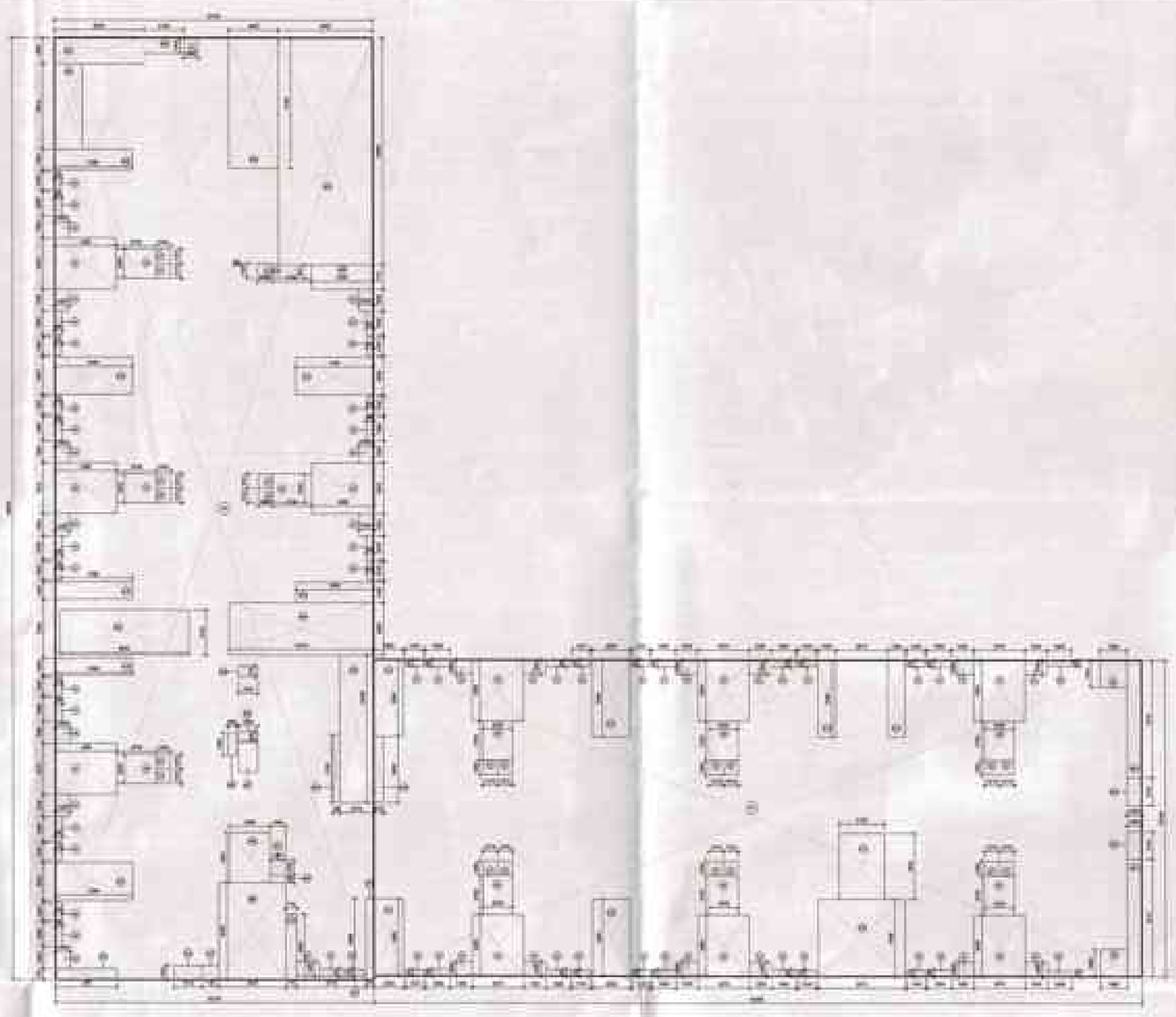

AREA DIAGRAM (LEVEL 1)

AREA CHART FOR TOWER 7					
ADDITIONAL					
LEVEL 1					
AREA TAG	LENGTH (M)	WIDTH (M)	AREA (SQ.M)	NUMBER	TOTAL AREA (SQ.M)
A1	22.36	22.31	1498.9246	1	1498.9246
A2	45.902	22.31	1498.9246	1	1498.9246
				TOTAL	2998.8492

DEDUCTIONS(D)					
AREA TAG	LENGTH (M)	WIDTH (M)	AREA (SQ.M)	NUMBER	TOTAL AREA (SQ.M)
d1	1.191	0.445	0.530	23	12.193
d2	1.06	0.45	0.804	23	18.504
d4	1.53	1.1	1.683	23	38.709
d5	4.57	4.85	22.161	10	221.610
d6	2.05	1.75	3.588	10	35.880
d7	1.033	1	1.033	11	11.363
d8	1.902	0.4	0.761	1	0.761
d9	3.96	2.955	11.698	1	11.698
d10	3.61	2.37	8.556	8	68.448
d11	4.92	1.11	5.461	1	5.461
d12	1.5	1.15	1.725	1	1.725
d14	3.06	3.38	10.343	1	10.343
d15	3.171	3.885	12.319	1	12.319
d17	4.775	0.394	1.879	1	1.879
d18	6.55	3.35	21.943	1	21.943
d19	5.71	3.385	19.326	1	19.326
d20	5.445	2.755	15.000	1	15.000
d21	2.465	2.12	5.226	1	5.226
d22	1.37	1	1.370	1	1.370
d23	3.905	1	3.905	1	3.905
d24	4.395	1.11	4.879	1	4.879
d25	4.395	1.71	7.512	1	7.512
d26	3.46	6.14	21.244	1	21.244
d27	1	1.06	1.060	1	1.060
d28	1.75	0.84	1.470	1	1.470
d29	8.05	13.5	108.675	1	108.675
d30	10.53	3.663	38.567	1	38.567
d31	1.505	0.785	1.181	1	1.181
d32	2.4	1.24	2.976	1	2.976
d37	1.505	0.86	1.293	1	1.293
d38	1.505	0.85	1.279	1	1.279
d39	1.69	2.345	3.964	1	3.964
d40	4.37	5.31	23.205	1	23.205
d41	1	8.213	8.213	1	8.213
d42	5.67	1.51	8.565	1	8.565
d43	0.465	4.75	2.209	1	2.209
d44	1	1.545	1.545	1	1.545
d45	5.34	2.45	13.083	1	13.083
d46	1.71	1.29	2.205	1	2.205
d47	6.225	1.85	11.516	1	11.516
d48	5.975	1.11	6.632	1	6.632
				TOTAL	606.605

NON FAR AREA (FRO STAIR,ETC)					
d37	9	2.21	19.890	1	19.890
		TOTAL			19.890

TOTAL DEDUCTION (D + NON FAR)		626.495
FAR AREA=	(ADDITION (A) DEDUCTION(D))	2372.354

GROUND COVERAGE	
AREA TAG	AREA (SQ.M)
ADDITION (A)	2998.85
DEDUCTION (D)	626.35
TOTAL GROUND COVERAGE (A-D)	1864.96

APARTMENT B1
SCALE-1:100

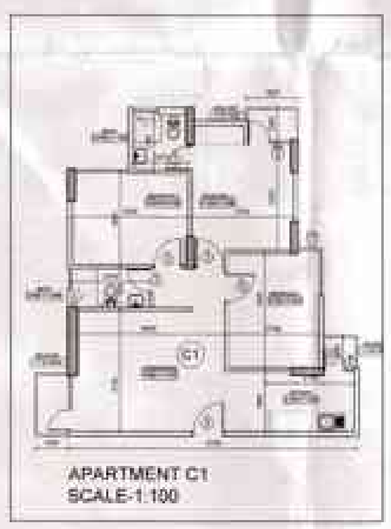

APARTMENT C1
SCALE-1:100

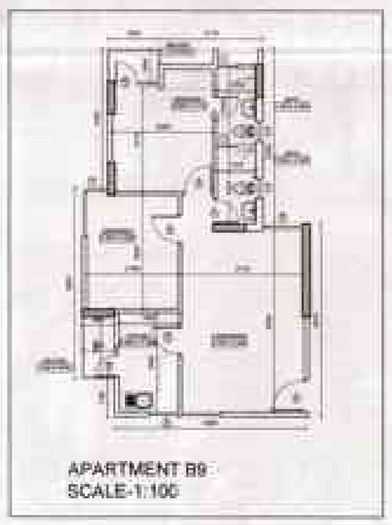

APARTMENT B9
SCALE-1:100



CLUSTER 3 PLAN



KEY PLAN

N

N.O.T.E.S.
1. FOR ESTIMATED PLANS OF APARTMENTS REFER DRAWING WA M A 110

OWNER
UPPAL CHADHA
HI-TECH
DEVELOPERS
PvT. Ltd

OWNER'S SIGNATURE

JSA
JASMIN SAYANEY & ASSOCIATES
ARCHITECTS

ARCHITECT'S SIGNATURE

CONSULTANTS
STRUCTURE
MEHRO CONSULTANTS

MEP SERVICES
APOSTLE DESIGN STUDIO

TOWER 7 - LEVEL 1
TOWER PLANS & AREAS

DREAM HOMES
GROUP HOUSING, GHALI, SEC-5, WAVECITY, NH-24, GHAZIABAD

WA M
A 106

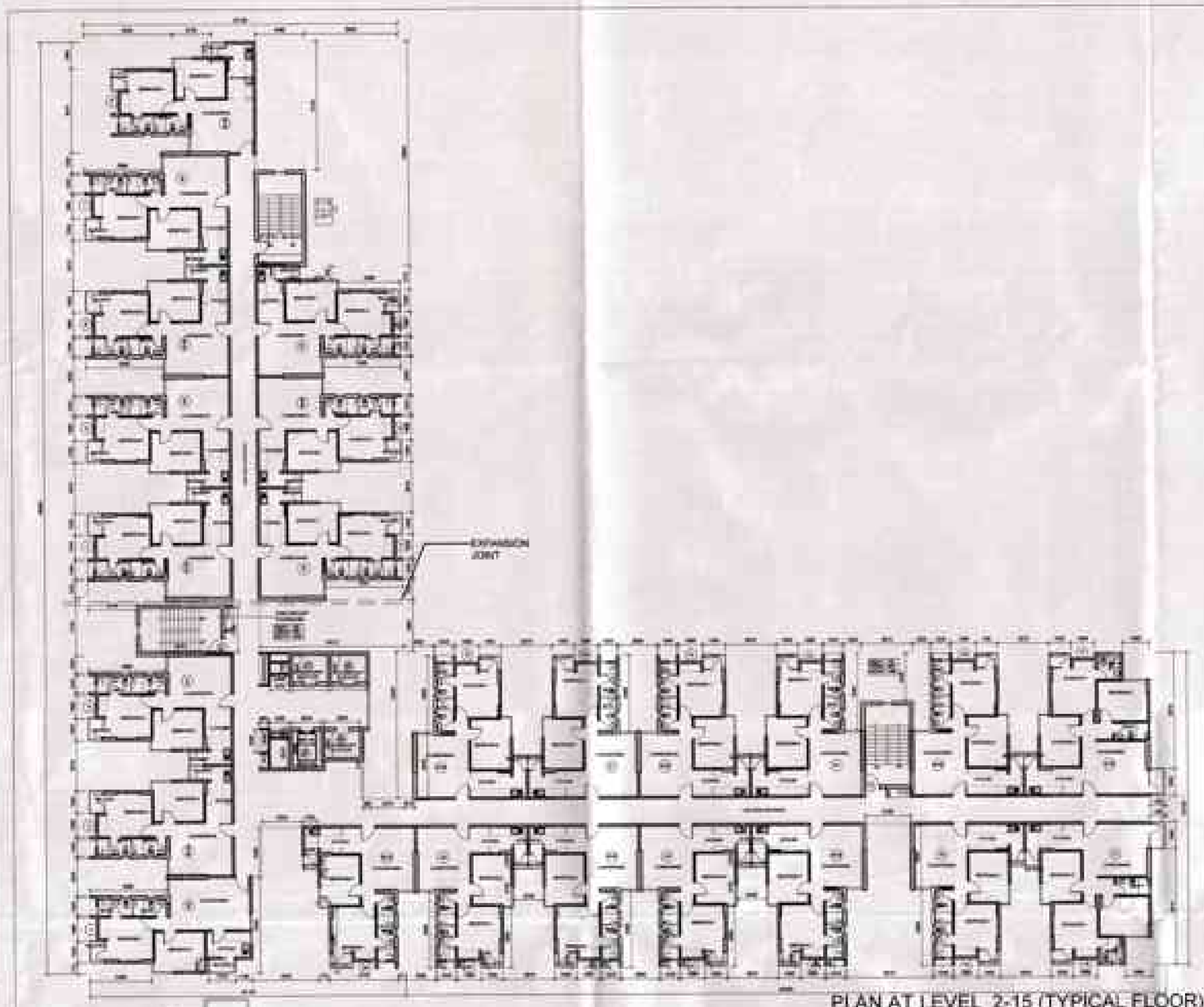

PLAN AT LEVEL 2-15 (TYPICAL FLOOR)
TOTAL NO. OF UNITS 24 X 14 = 336

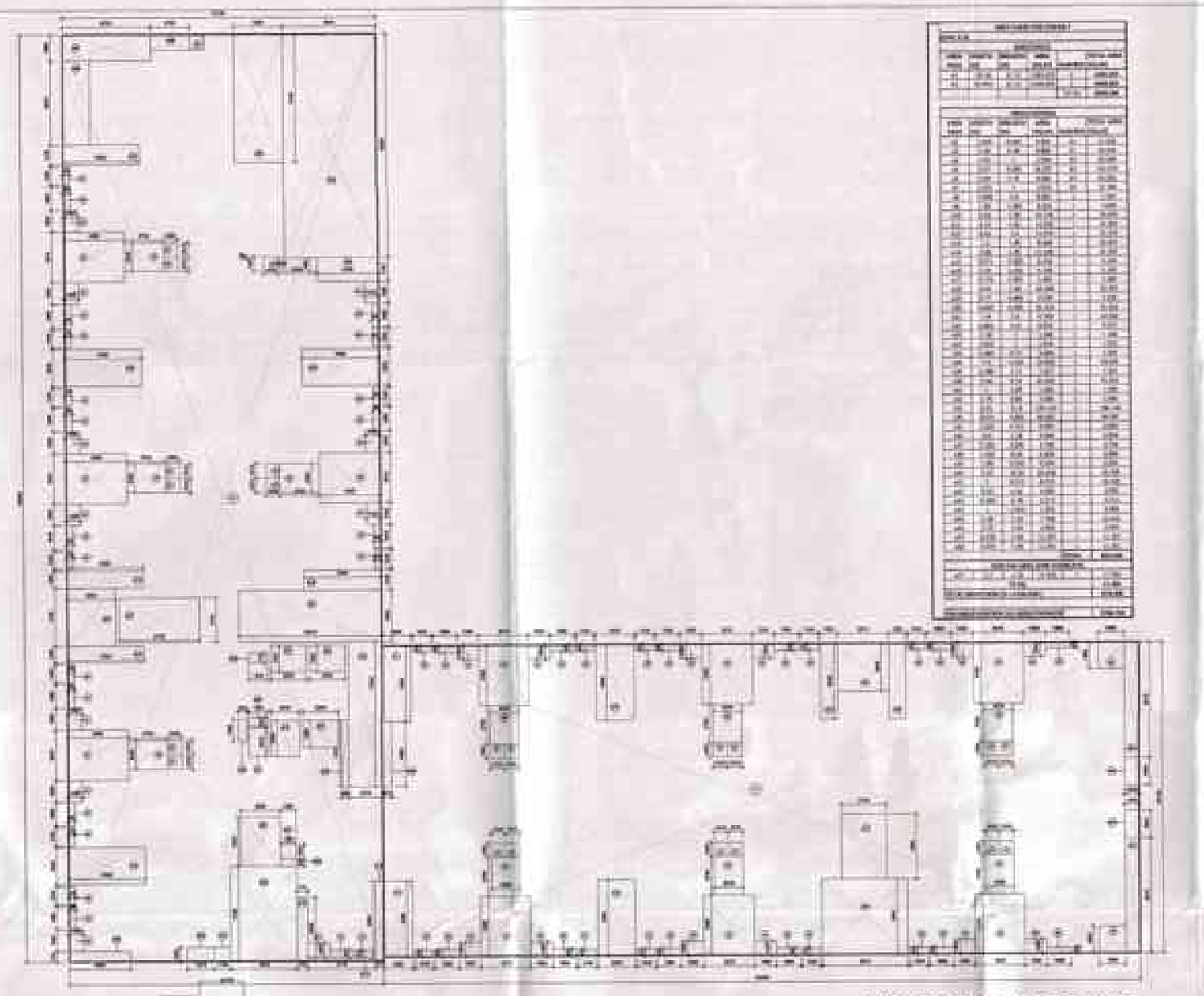

AREA DIAGRAM (LEVEL 2-15)





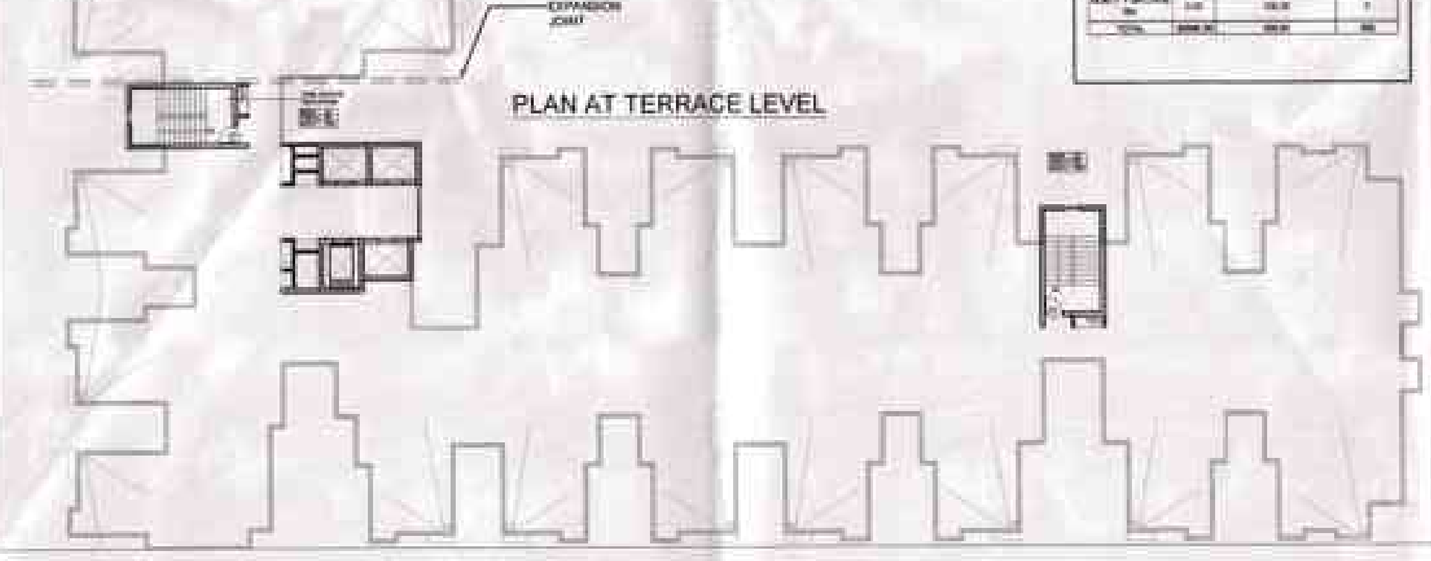

PLAN AT TERRACE LEVEL

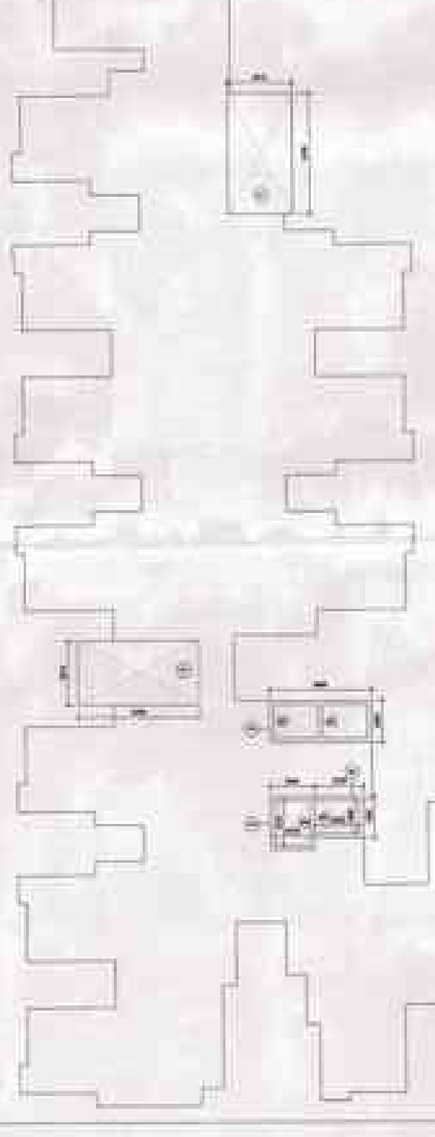

AREA CHART - LIFT MACHINE ROOM

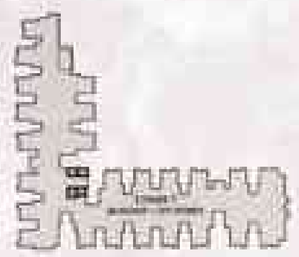

CLUSTER 3 PLAN

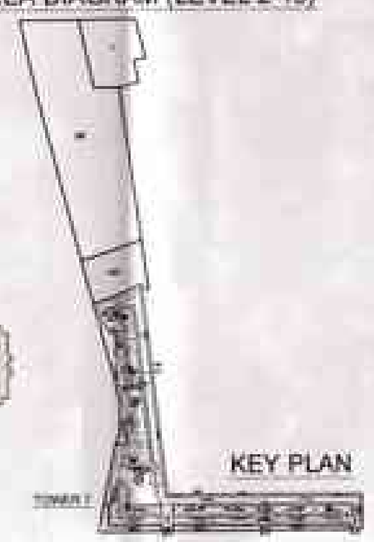

KEY PLAN

AREA DIAGRAM- TERRACE LEVEL

N

NOTES
1. FOR DETAILED PLANS OF APARTMENTS REFER DRAWING NO. A-115

UPPAL CHADHA HI-TECH DEVELOPERS PVT. Ltd

JSA JASBIR SANDHU & ASSOCIATES ARCHITECTS

MEHRO CONSULTANTS

APOSTLE DESIGN STUDIO

TOWER 7 - LEVEL 2-15,TERRACE FLOOR AMENITY
TOWER PLANS & AREAS

DREAM HOMES
GROUP HOUSING OPHA, SEC.-5, WAVE CITY, NH-24,GHAZIABAD

WA M

A 107

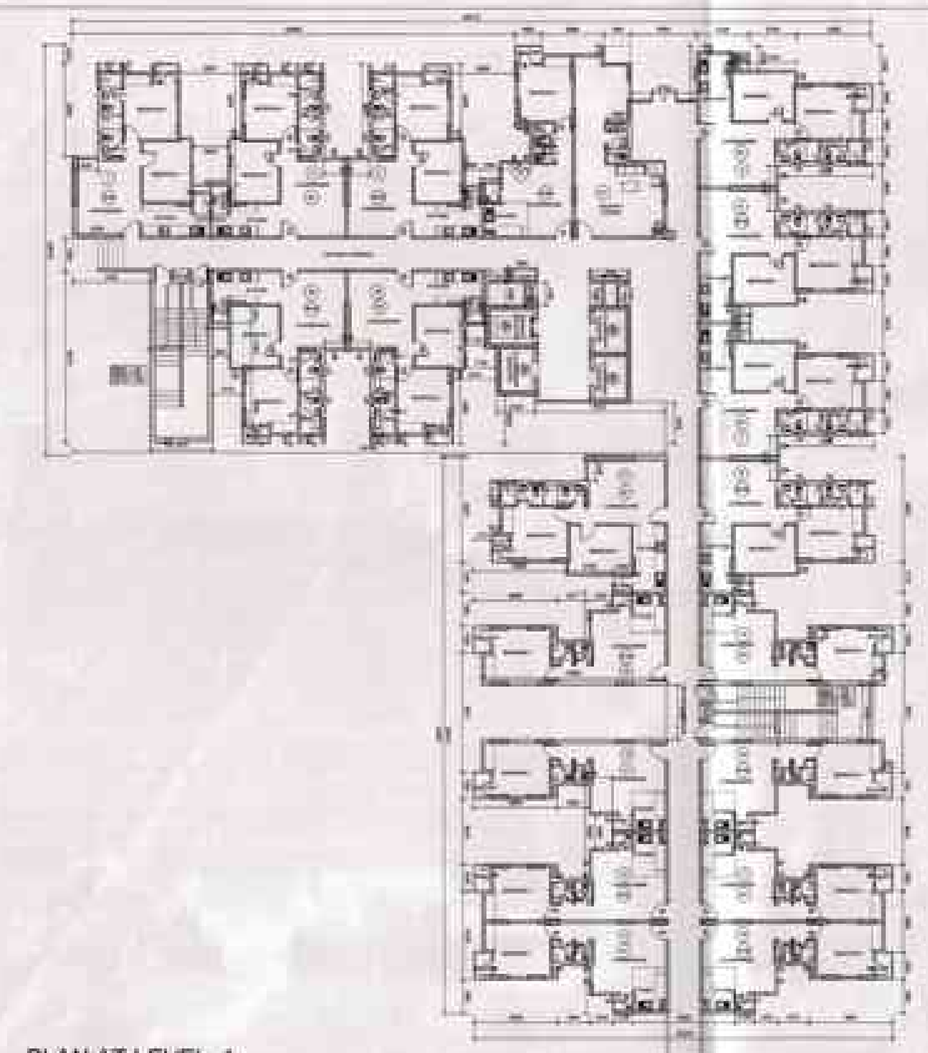

PLAN AT LEVEL 1
(GROUND FLOOR)
TOTAL NUMBER OF
UNITS: 1 X 19 = 19 UNITS

FOR TOWER 9A
REFER DRAWING NO. WA-M-A-110111



AREA CHART - LEVEL 1



A1 APARTMENT
SCALE 1:100

B1 APARTMENT
SCALE 1:100

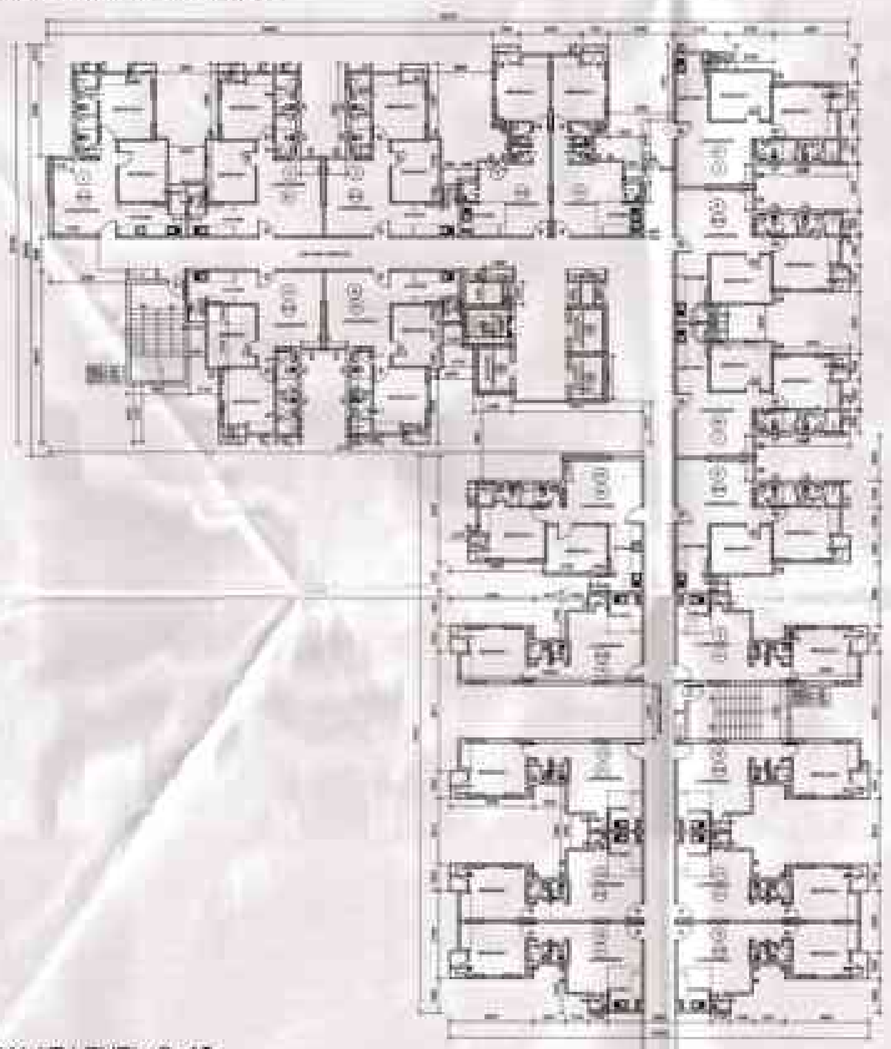

PLAN AT LEVEL 2 -15
(TYPICAL FLOOR)
TOTAL NUMBER OF UNITS:
20 X 14 = 280 UNITS

FOR TOWER 9A
REFER DRAWING NO. WA-M-A-110111

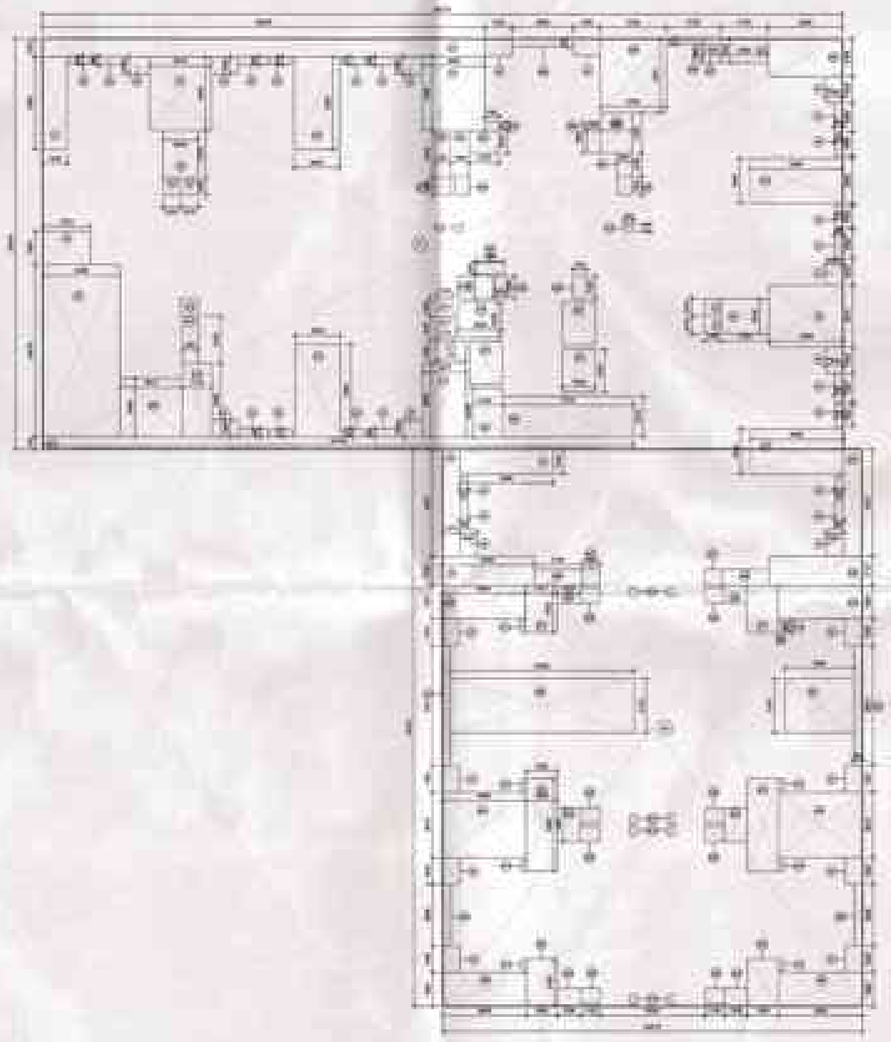

AREA CHART - LEVEL 2 -15

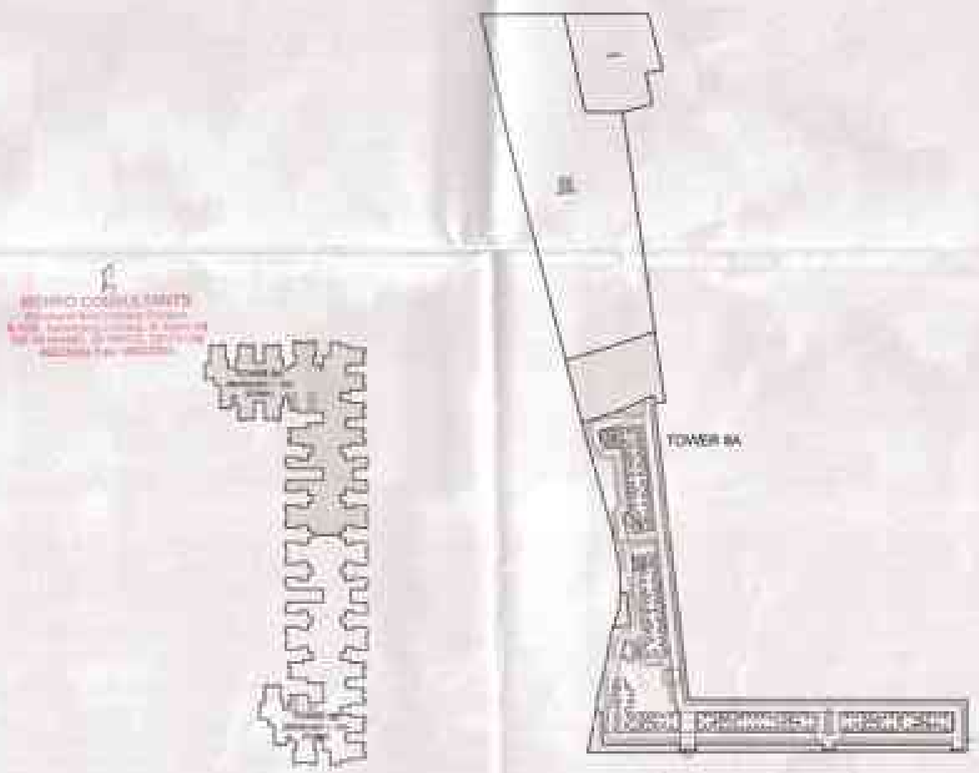

CLUSTER 4 PLAN

KEY PLAN

N

NOTES

UPPAL CHADHA
HI-TECH
DEVELOPERS
PvT. Ltd

JSA
JASBIR SUKHMEY
& ASSOCIATES
ARCHITECTS

MEHRO
CONSULTANTS

APOSTLE
DESIGN STUDIO

TOWER 9A - LEVEL 1 & 2-15
TOWER PLANS & AREAS

DREAM HOMES
GROUP HOUSING, DHA, SEC. 5, WAVECITY, WA-34 (DHA2B&4)

WA M
A 108

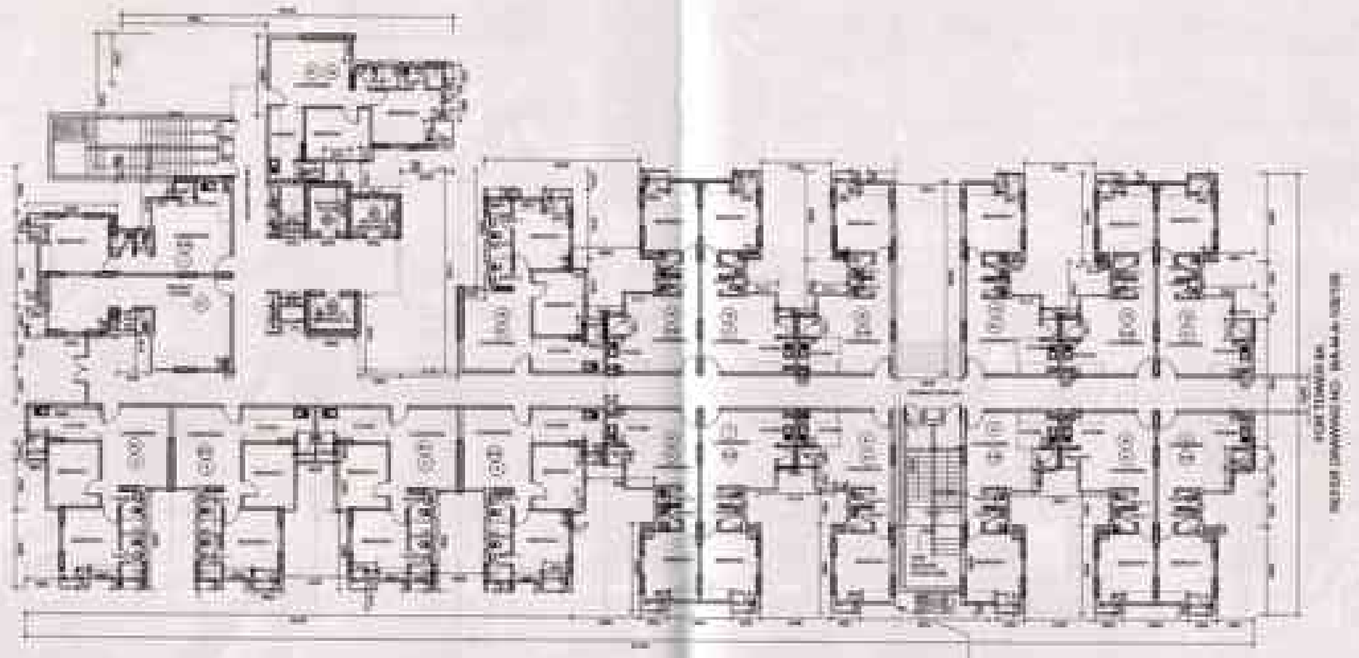

PLAN AT LEVEL 1 (GROUND FLOOR)
TOTAL NUMBER OF UNITS: 1 X 19 = 19 UNITS

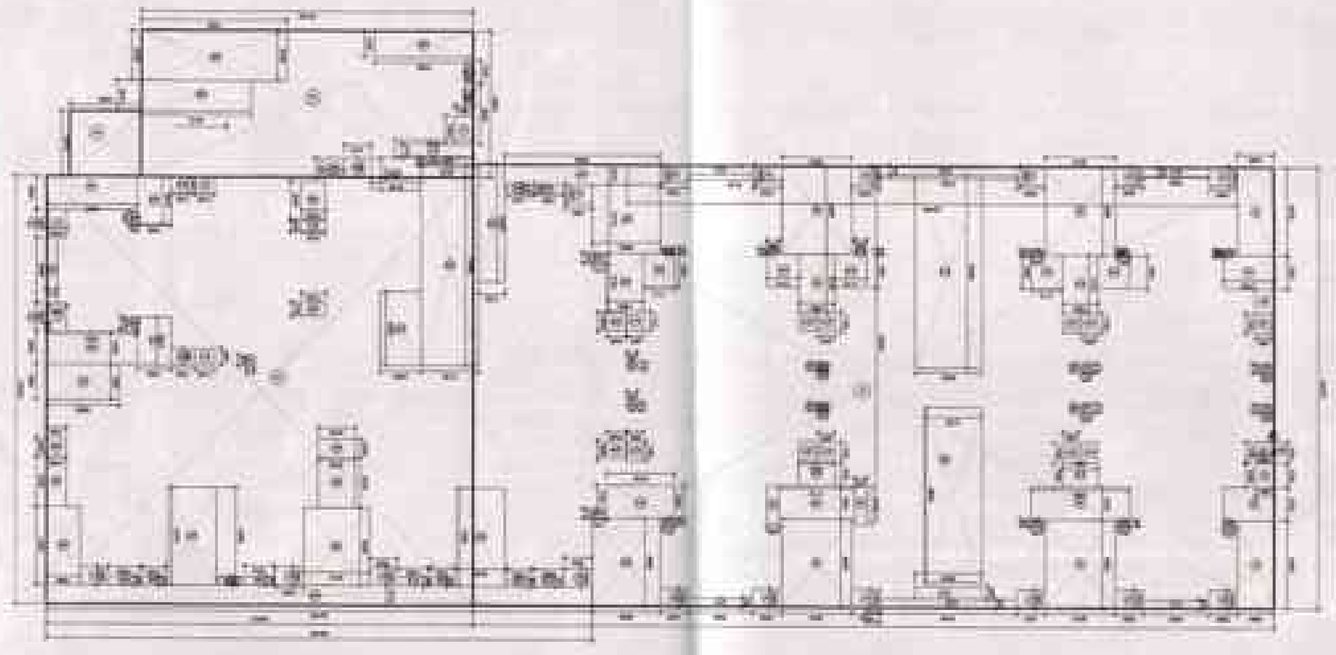

AREA CHART - LEVEL 1

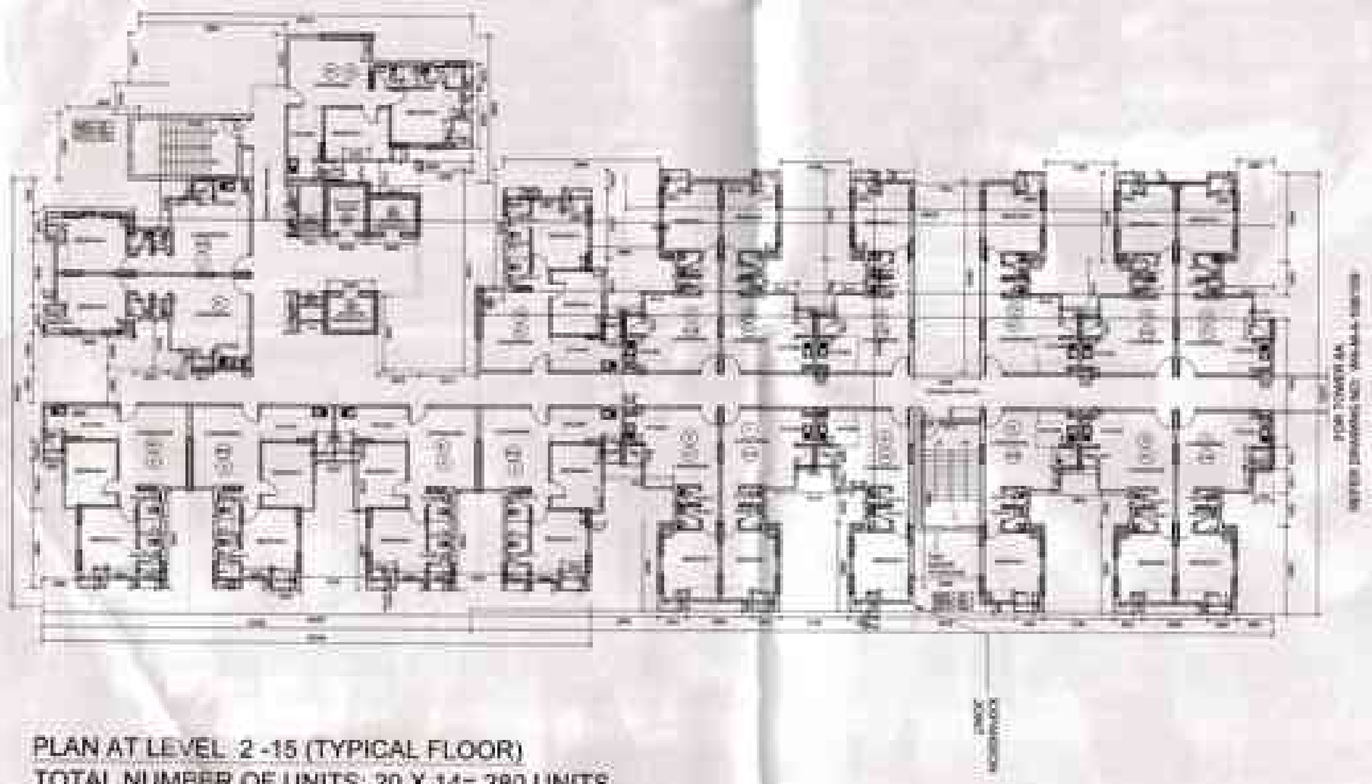

PLAN AT LEVEL 2 -15 (TYPICAL FLOOR)
TOTAL NUMBER OF UNITS: 20 X 14= 280 UNITS

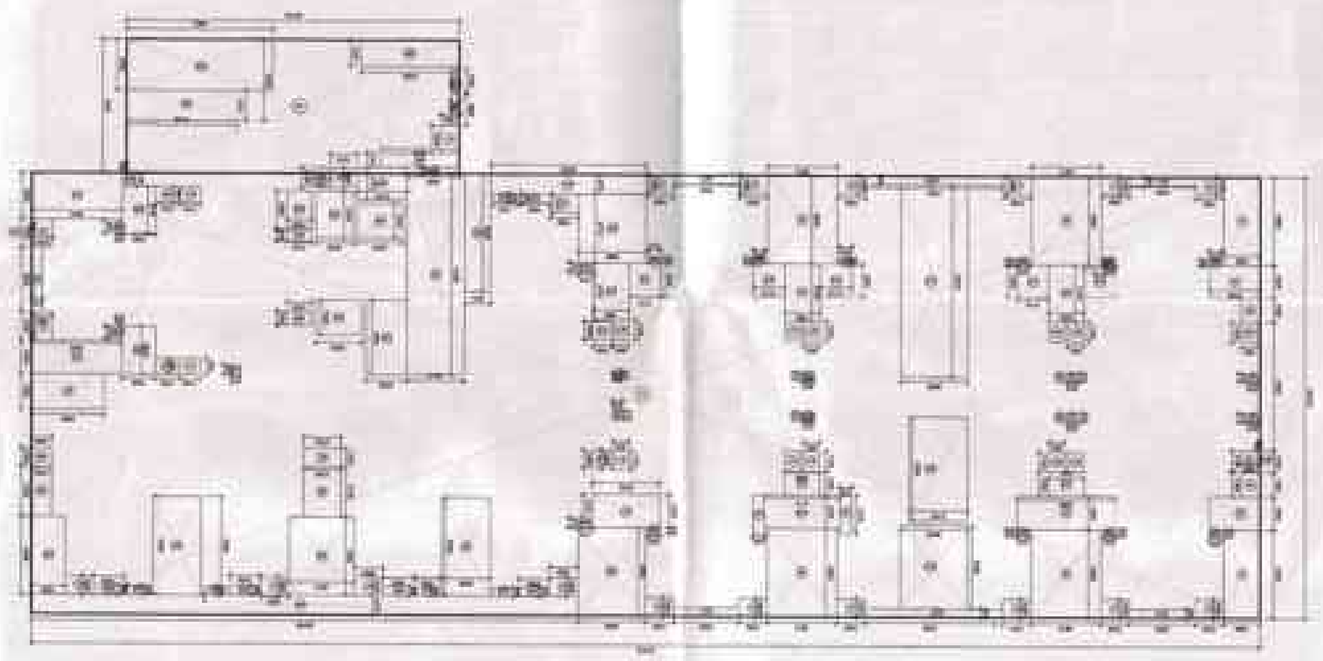

AREA CHART - LEVEL 2-15

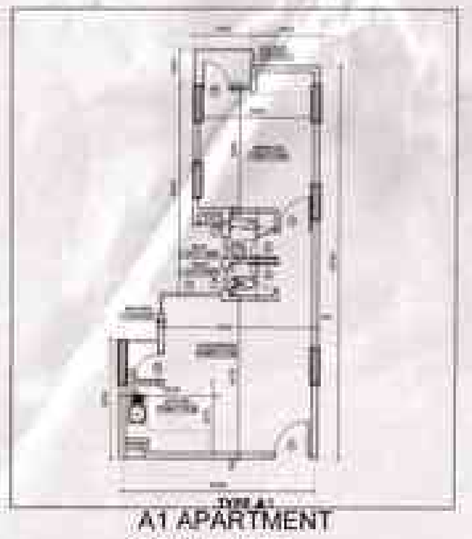

A1 APARTMENT
SCALE 1:100

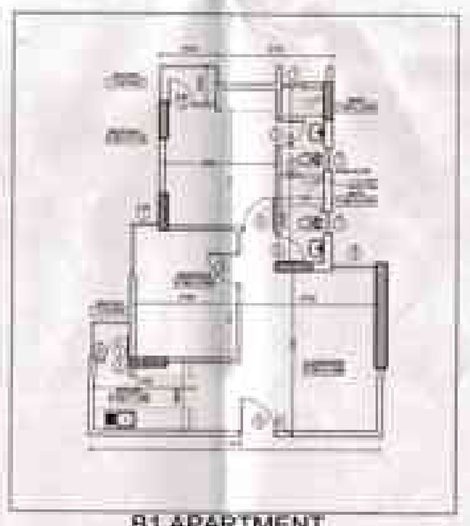

B1 APARTMENT
SCALE 1:100



CLUSTER 4 PLAN

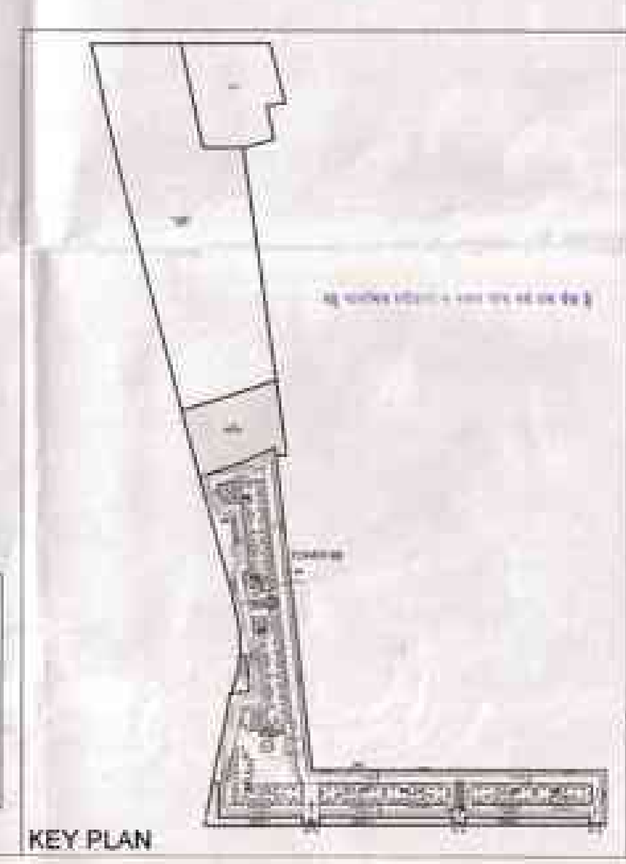

KEY PLAN

N

NOTES

UPPAL, CHADHA HI-TECH DEVELOPERS PVT. Ltd

JSA
JASBIR SAWHNEY & ASSOCIATES
ARCHITECTS

MEHRO CONSULTANTS

APOSTLE DESIGN STUDIO

TOWER 8B - LEVEL 1 & 2-15
TOWER PLANS & AREAS

DREAM HOMES
GROUP HOUSING, GHAIL SEC.- 5, WAVECITY, VH-24 GHAZIABAD

WA M

A 110

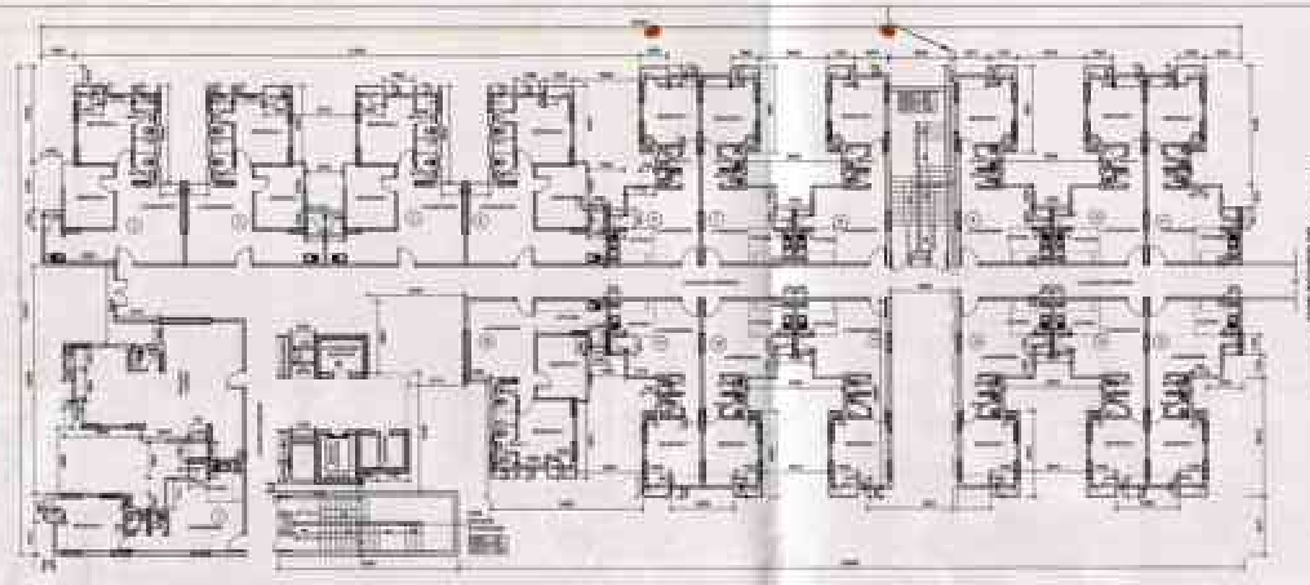

PLAN AT LEVEL 1(GROUND FLOOR)
TOTAL NUMBER OF UNITS: 18 X 1 = 18 UNITS

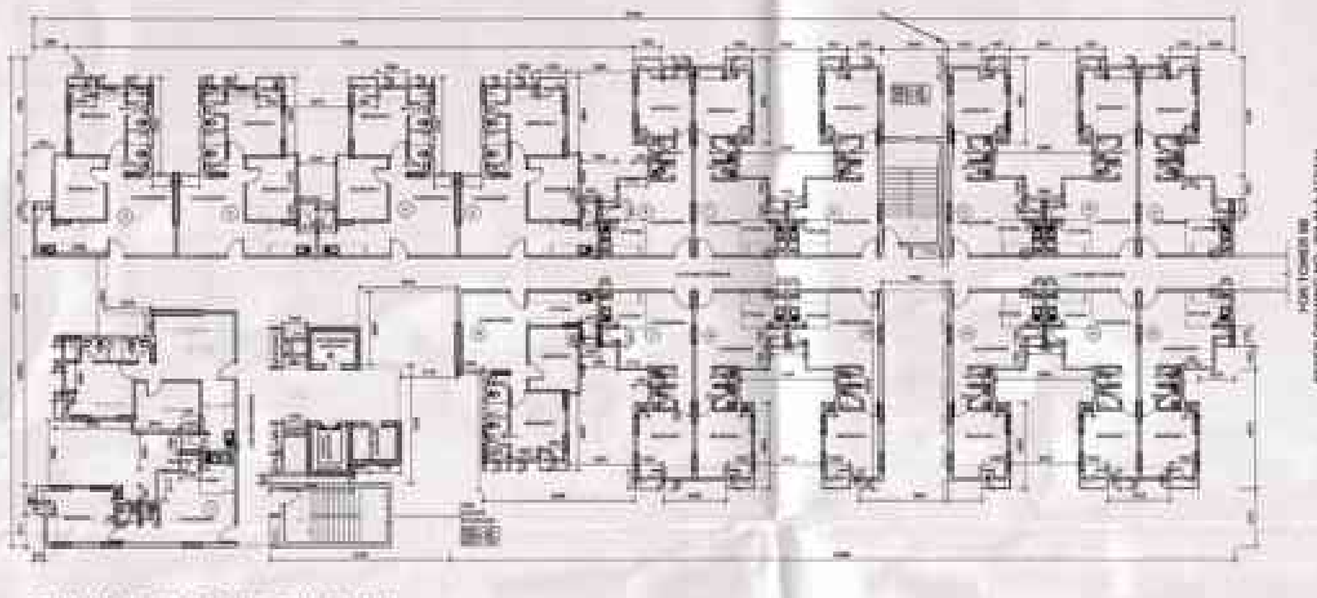

PLAN AT LEVEL 2-15 (TYPICAL FLOOR)
TOTAL NUMBER OF UNITS: 19 X 4 = 266 UNITS

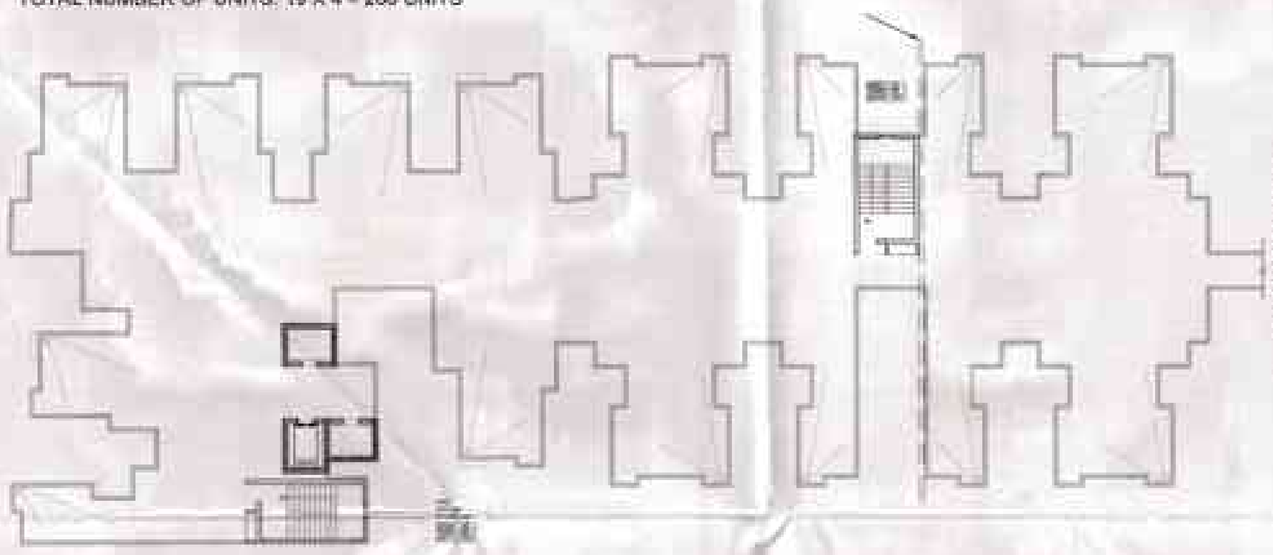

TERRACE LEVEL PLAN

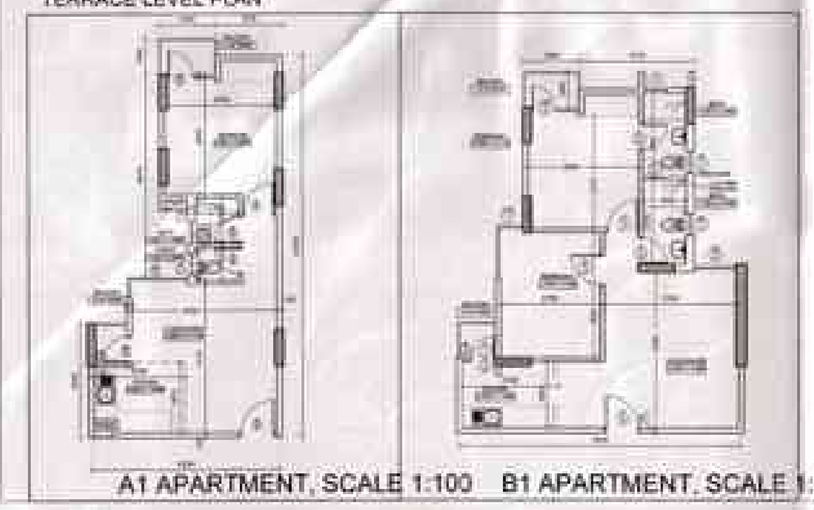

A1 APARTMENT, SCALE 1:100 B1 APARTMENT, SCALE 1:100

CLUSTER 5 PLAN

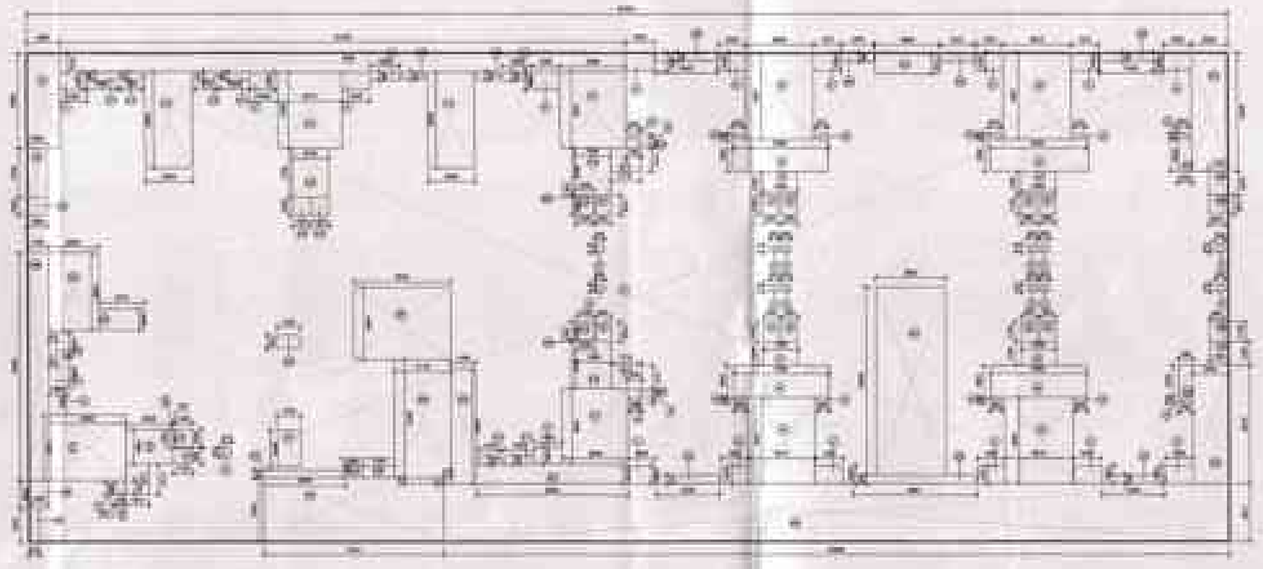

AREA CHART AT LEVEL 1(GROUND FLOOR)

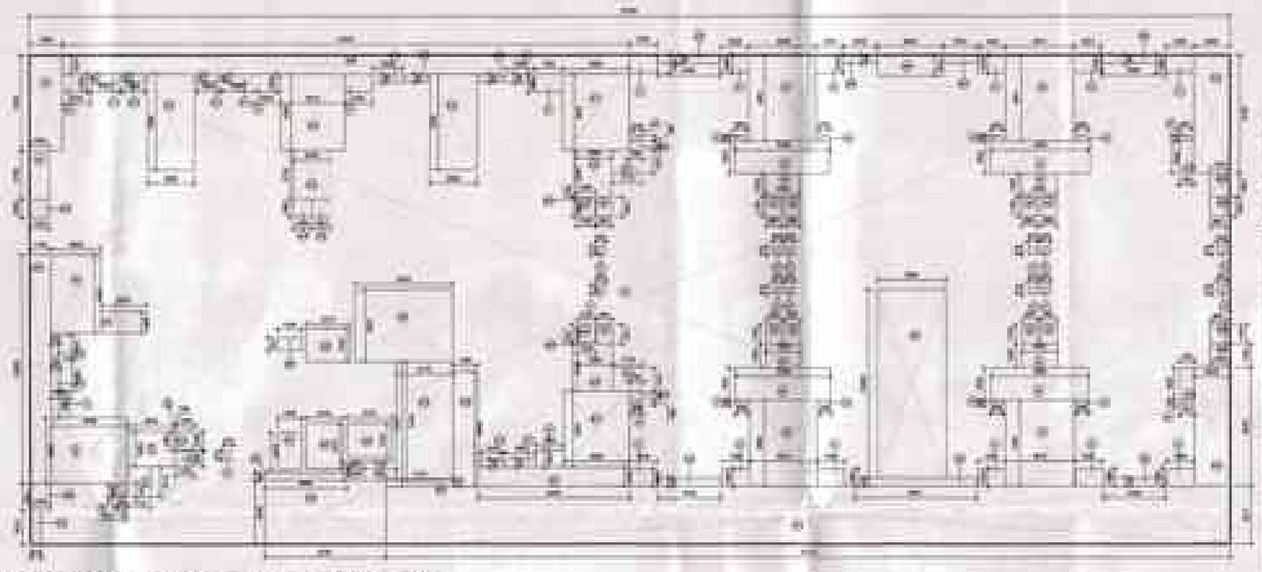

AREA CHART AT LEVEL 2-15 (TYPICAL FLOOR)

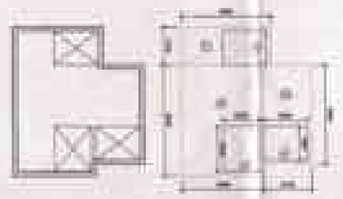

MUMTY/ MACHINE ROOM LEVEL

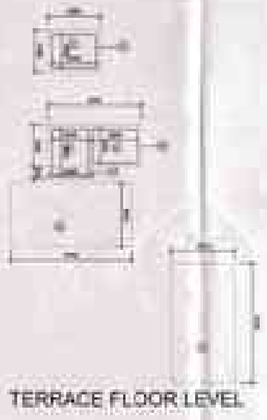

TERRACE FLOOR LEVEL

AREA CHART 10B TOWER 9A (LEVEL 2)

ADDITIONAL					
A1	67.05	21.53	1447.228	1	1447.228

DEDUCTIONS(S)					
AREA TAG	LENGTH	BREADTH	AREA	NUMBER	TOTAL ARE
s1	3.53	1	3.530	10	35.300
s2	3.839	0.95	3.647	4	14.588
s3	0.605	0.2	0.121	10	1.210
s4	5.38	1.825	9.814	4	39.256
s5	3.95	1.35	5.332	4	21.328
s6	3.3	1.325	4.373	11	48.103
s7	0.925	0.425	0.393	22	8.646
s8	2.86	3.208	9.174	1	9.174
s9	1.05	1.75	1.838	1	1.838
s10	1.05	1	1.050	1	1.050
s11	1.68	0.88	1.478	6	8.868
s12	1.225	0.445	0.545	6	3.270
s13	2.63	5.39	14.176	2	28.352
s14	3.57	4.285	15.297	1	15.297
s15	2.03	2.75	5.583	1	5.583
s16	1.015	1	1.015	3	3.045
s17	5.89	4.206	24.812	2	49.624
s18	1.99	2.645	5.264	5	26.321
s20	0.55	0.788	0.434	6	2.604
s21	1.715	1.115	2.121	4	8.484
s22	3.53	1.175	4.148	1	4.148
s23	2.52	6.675	16.821	2	33.642
s24	0.795	1.825	1.451	2	2.902
s25	1.09	1.33	1.450	2	2.899
s26	1.05	1.105	1.160	2	2.321
s27	3.86	15.405	60.515	1	60.515
s28	6.811	0.85	5.789	1	5.789
s29	87.127	2.27	154.208	1	154.208
s30	3.49	1.49	5.201	4	20.804
s31	6.468	1.475	9.540	1	9.540
s32	1.35	6.465	8.728	1	8.728
s33	3.175	6.675	21.195	1	21.195
s34	5.44	4.08	22.195	1	22.195
s35	2.5	1.9	4.750	2	9.500
s36	1.325	0.745	0.987	1	0.987
s37	2.325	2.35	5.464	1	5.464
s38	2.705	1.085	2.933	1	2.933
s39	0.965	1.085	1.047	1	1.047
s40	1.225	1.045	2.739	1	2.739
s41	0.995	0.835	0.831	1	0.831
s42	1.04	1	1.040	4	4.160
s43	2.325	1.09	2.534	1	2.534
s44	1.82	0.57	1.037	1	1.037
s45	1.08	1.55	1.674	1	1.674
s46	12.875	1.125	14.578	1	14.578
s47	3.82	4.35	16.617	1	16.617
s48	2.57	1.2	3.084	1	3.084
s49	31.62	1.075	33.992	1	33.992
s50	1.67	1.16	1.936	1	1.936
s51	3.75	0.93	3.488	1	3.488
TOTAL					724.864

NON FAR AREA					
a01	3.6	2.75	24.300	1	24.300

FAR AREA = (ADDITION (A)-DEDUCTIONS(S)) 1126.914

TOWER 9A - AREA CALCULATION SUMMARY

TOTAL FAR AREA TOWER 9A = AREA
((LEVEL1+2+3+4+5+6+7+8+9+10+11+12 +13+14+15+TERRACE))

LEVEL	FAR AREA (SQM)	NON FAR AREA (SQM)	UNITS
LEVEL - 1	1121.03	36.31	18
LEVEL - 2	1106.91	24.30	19
LEVEL - 3	1106.91	24.30	19
LEVEL - 4	1106.91	24.30	19
LEVEL - 5	1106.91	24.30	19
LEVEL - 6	1106.91	24.30	19
LEVEL - 7	1106.91	24.30	19
LEVEL - 8	1106.91	24.30	19
LEVEL - 9	1106.91	24.30	19
LEVEL - 10	1106.91	24.30	19
LEVEL - 11	1106.91	24.30	19
LEVEL - 12	1106.91	24.30	19
LEVEL - 13	1106.91	24.30	19
LEVEL - 14	1106.91	24.30	19
LEVEL - 15	1106.91	24.30	19
MUMTY + MACHINE RM	0.00	86.41	0
TOTAL	16618.72	462.92	284

AREA CHART FOR TOWER 9A(MACHINE ROOM)

DEDUCTIONS(S)					
AREA TAG	LENGTH	BREADTH	AREA	NUMBER	TOTAL AREA
s1	2.5	1.9	4.750	1	9.500
s2	2.205	2.35	5.181	1	5.181
					14.681

ADDITIONAL					
A1	2.96	2.35	6.956	1	6.956
A2	5.225	2.35	12.279	1	12.279
A3	2.805	0.63	1.767	1	1.767
A4	6.75	1.63	10.998	1	10.998
A5	3.61	6.75	24.368	1	24.368
					55.373

NON FAR ADDITION (A)-DEDUCTIONS(S) 40.692

AREA CHART FOR TOWER 9A(MUMTY)

DEDUCTIONS(S)					
AREA TAG	LENGTH	BREADTH	AREA	NUMBER	TOTAL AREA
s5	2.5	1.9	4.750	1	9.500
s6	2.205	2.35	5.181	1	5.181
					14.681

ADDITIONAL					
A1	2.96	2.35	6.956	1	6.956
A2	5.225	2.35	12.279	1	12.279
A3	2.805	0.63	1.767	1	1.767
A4	6.75	1.63	10.998	1	10.998
A5	3.61	6.75	24.368	1	24.368
					55.373

NON FAR ADDITION (A)-DEDUCTIONS(S) 34.694

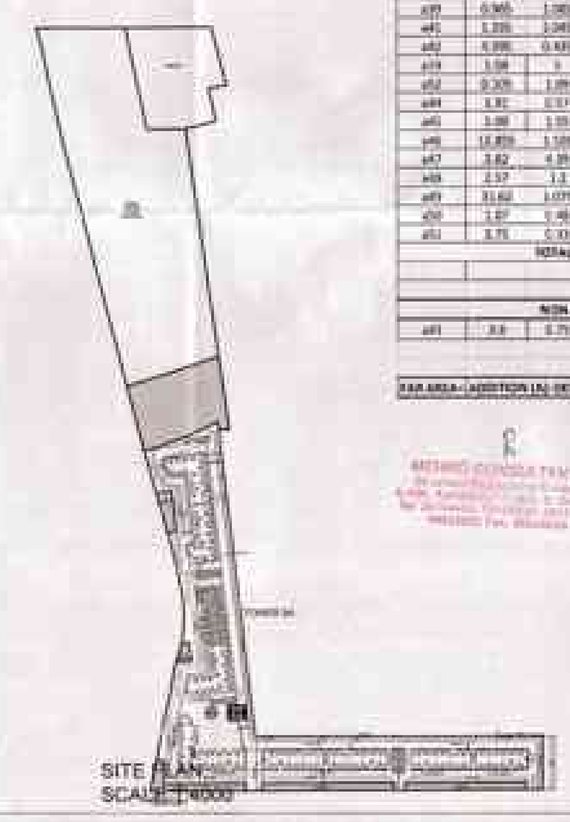

SITE PLAN
SCALE 1:1000

NOTES

OWNER
UPPAL CHADHA
HI-TECH DEVELOPERS PVT. Ltd

OWNER'S SIGNATURE

JSA
JASWINDER SUKHMANI & ASSOCIATES
ARCHITECTS

ARCHITECT'S SIGNATURE

ARCHITECT
SIMRON SAHNEY
CA No. CA/76-14808

CONSULTANTS

STRUCTURE
MEHRO CONSULTANTS

MEP SERVICES
APOSTLE DESIGN STUDIO

DRAWN
SCALE
DATE

TOWER 9A - LEVEL 1,2-15,TERRACE & MACHINE RM
TOWER PLANS

DREAM HOMES
GROUP HOUSING,DHA, SEC- 5, WAKFOO(T), MHB DHARUHERA

WA M
A 112

PLAN AT LEVEL 1 (GROUND FLOOR)
TOTAL NUMBER OF UNITS: 1 X 21 = 21 UNITS

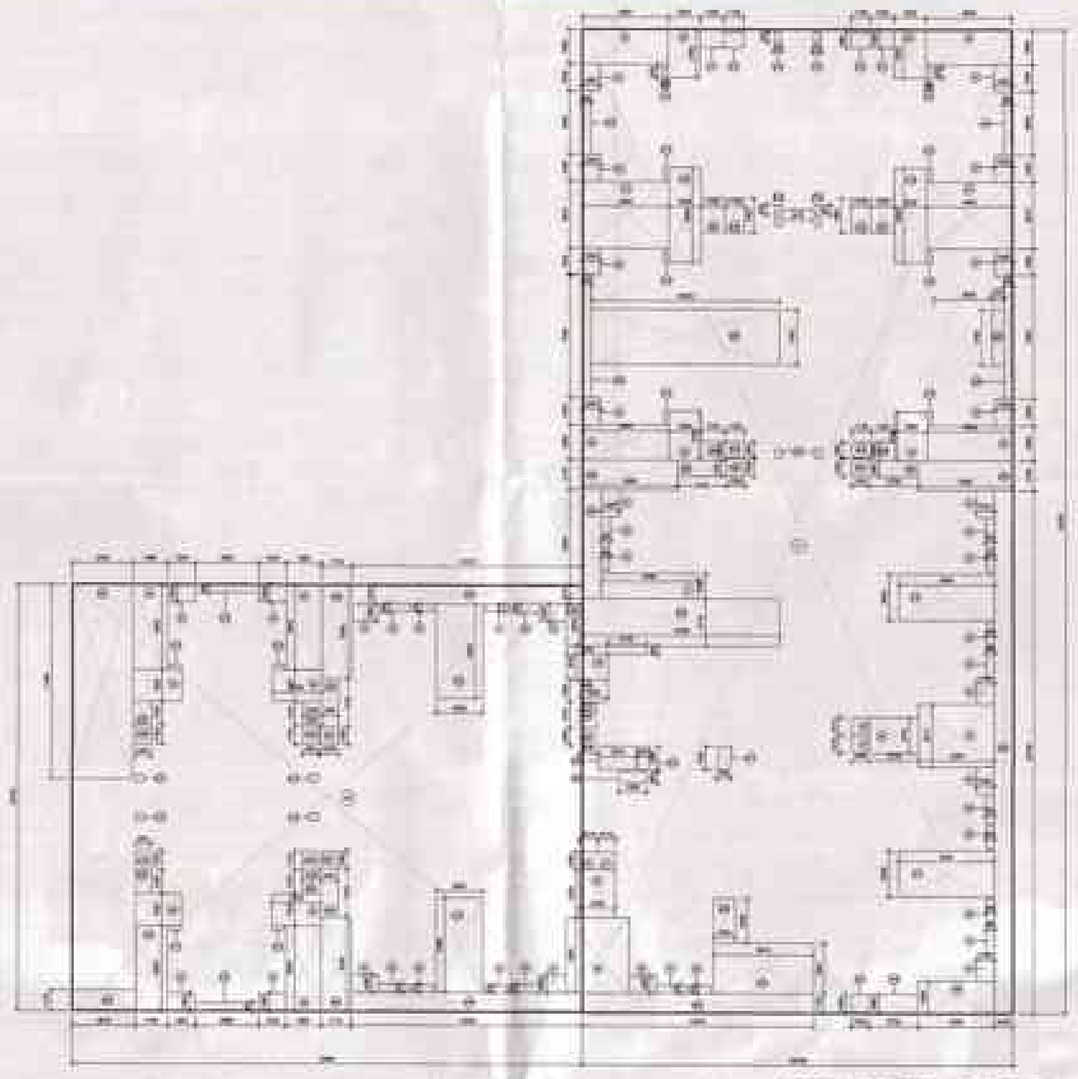

AREA CHART - LEVEL 1

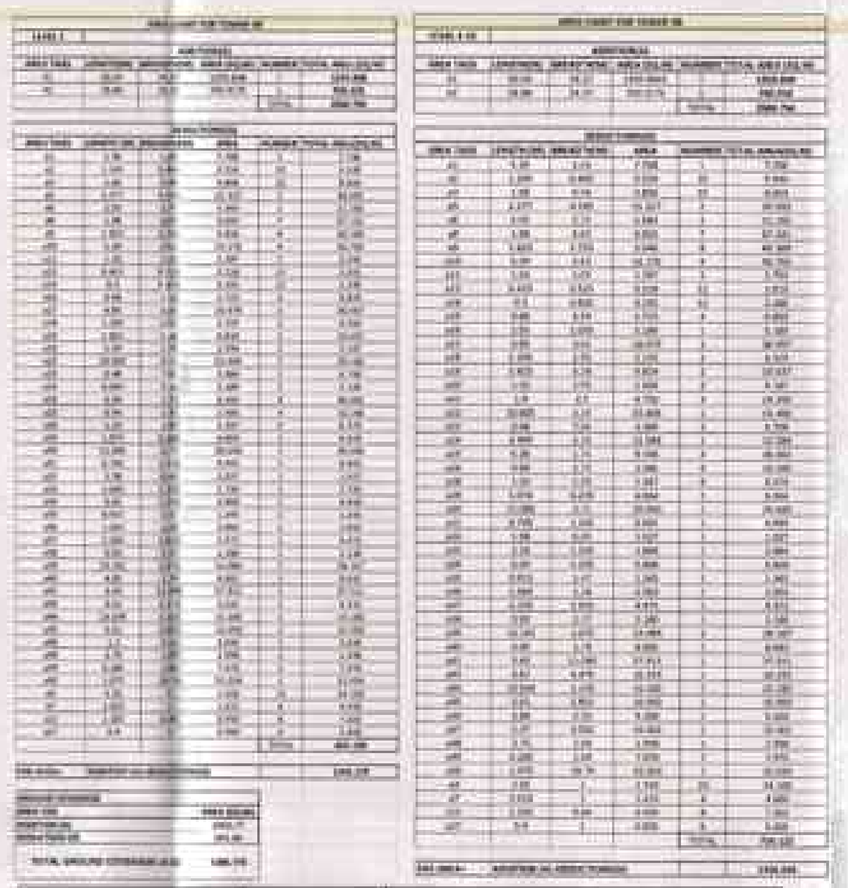

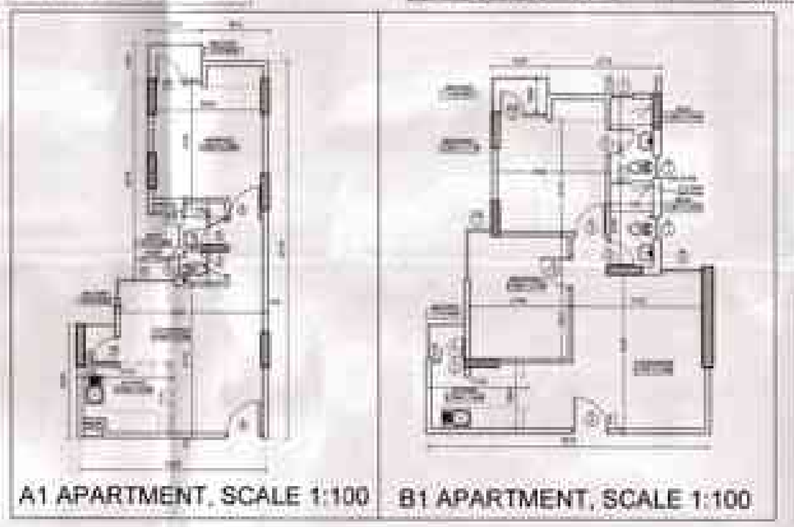

A1 APARTMENT, SCALE 1:100

B1 APARTMENT, SCALE 1:100

PLAN AT LEVEL 2-15 (TYPICAL FLOOR)
TOTAL NUMBER OF UNITS: 22 X 14 = 308 UNITS

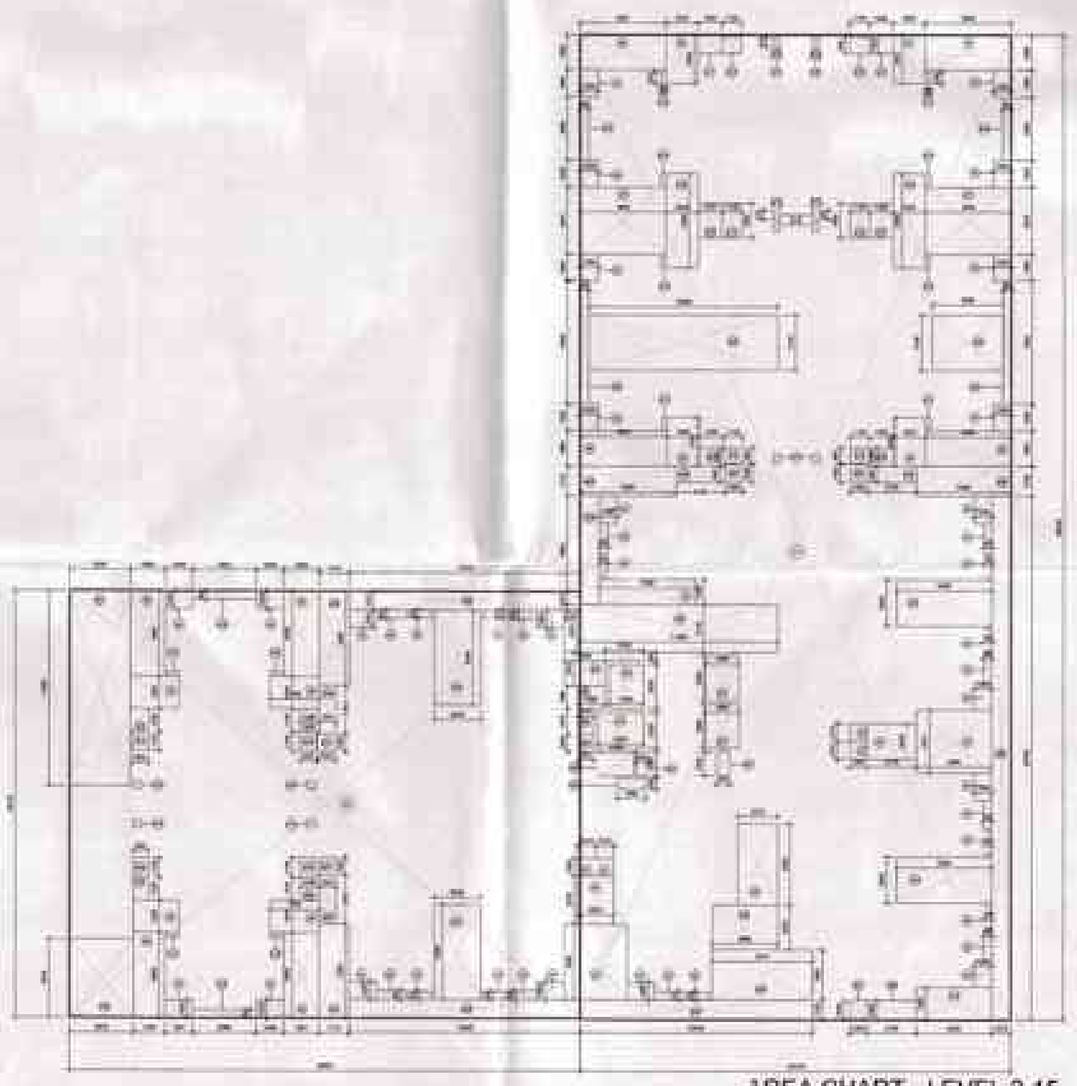

AREA CHART - LEVEL 2-15

CLUSTER 5 PLAN

KEY PLAN

N

NOTES

UPPAL CHADHA HI-TECH DEVELOPERS Pvt. Ltd

JSA

MEHRO CONSULTANTS

APOSTLE DESIGN STUDIO

TOWER 9B - LEVEL 1 & 2-15
TOWER PLANS & AREAS

DREAM HOMES
GROUP HOUSING OHAA, SEC-5, WAKATITI, NAINA GHAZIABAD

WA M
A 113

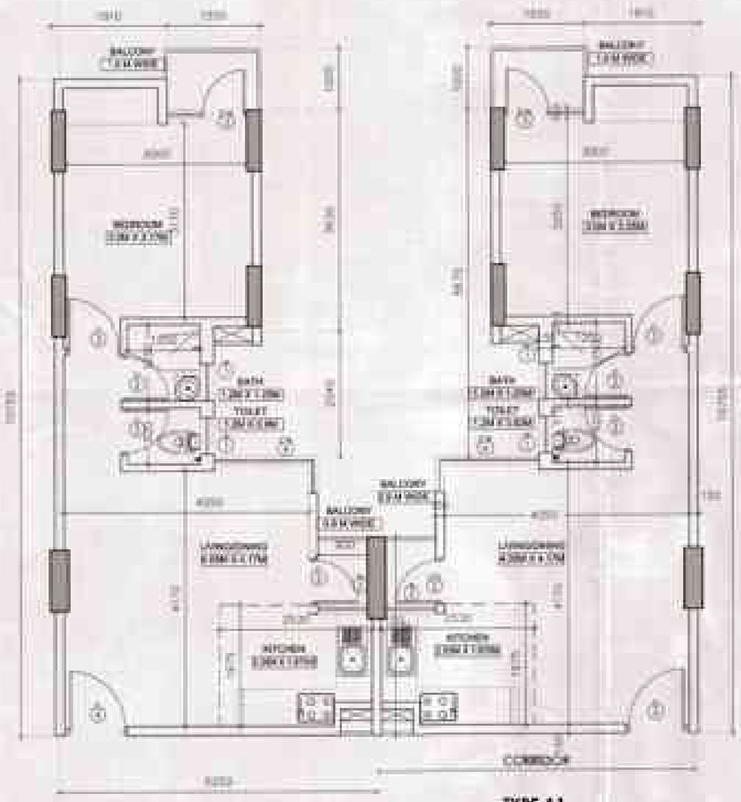

TYPE A1
ONE BEDROOM APARTMENT

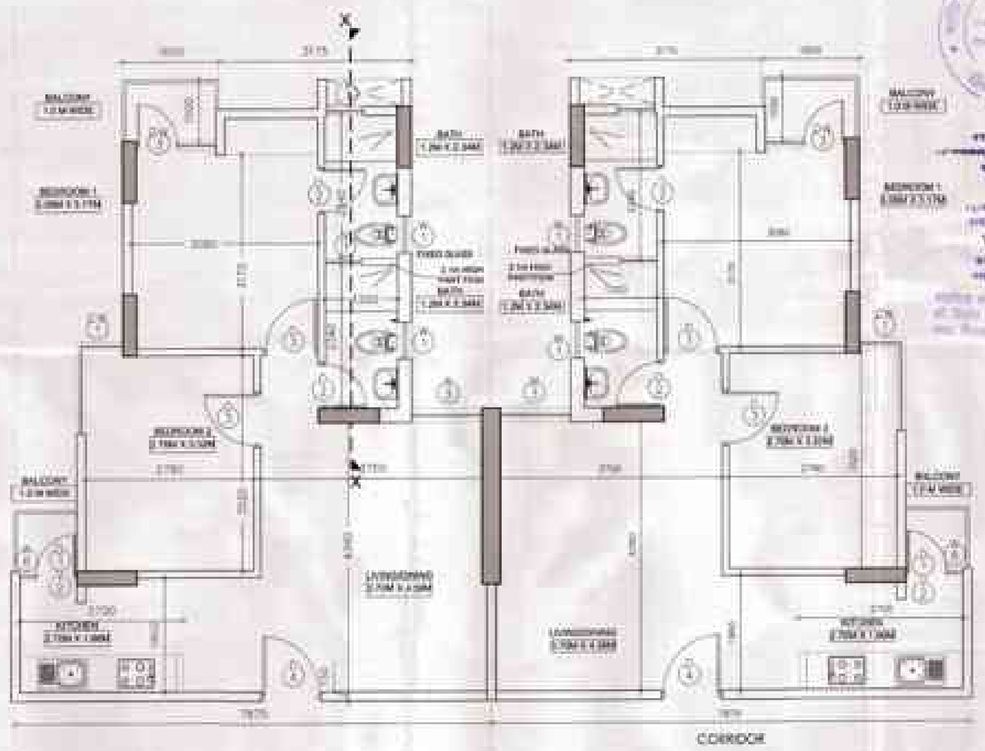

TYPE B1
TWO BEDROOM APARTMENT

TYPE B1 M
TWO BEDROOM APARTMENT

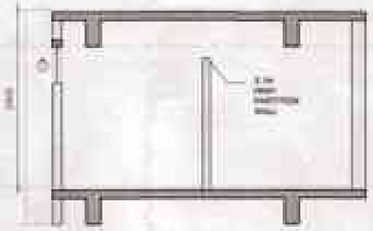

SECTION XX
SCALE 1:50



ELEVATION
SCALE 1:50

AREA OF OPENING
WB + V2
= 0.504 + 0.140
= 0.644 SQ.M.

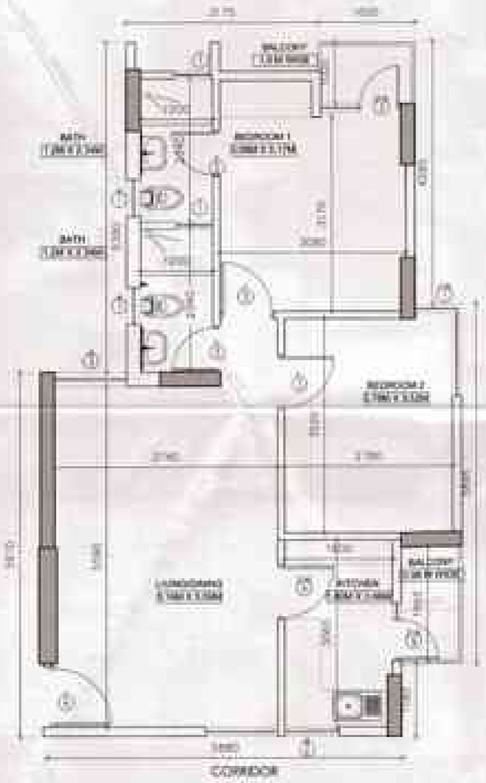

TYPE B9
TWO BEDROOM APARTMENT

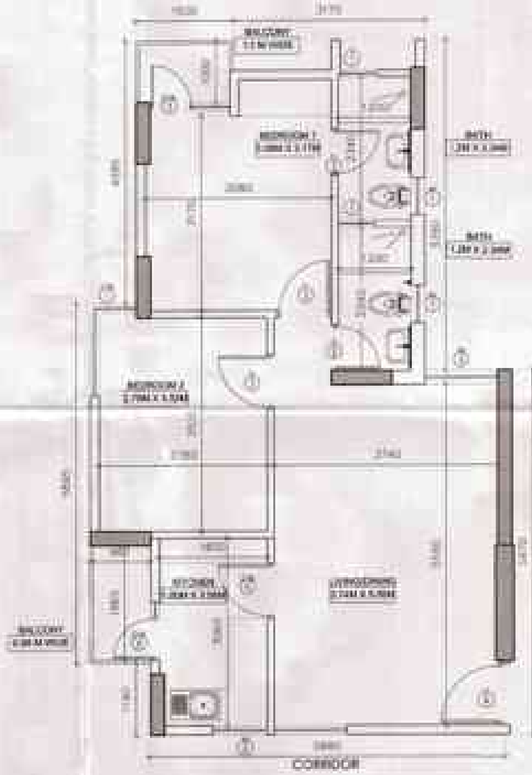

TYPE B9M
TWO BEDROOM APARTMENT

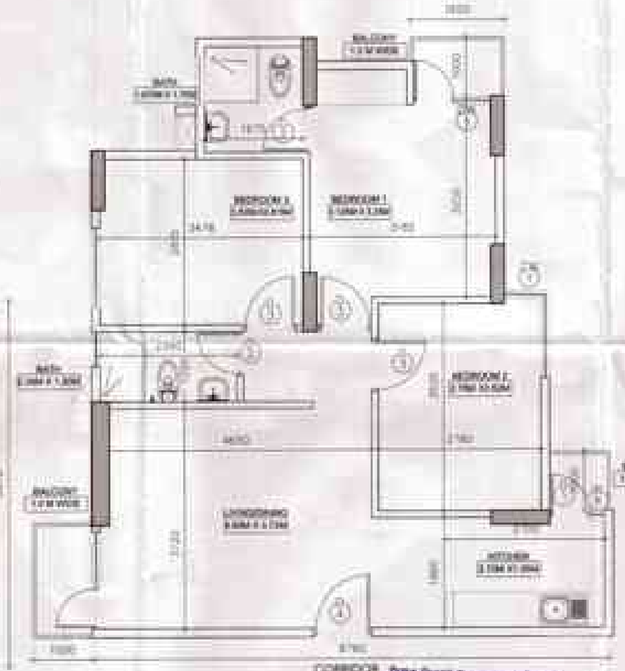

TYPE C1
THREE BEDROOM APARTMENT

NOTES

OWNER
UPPAL CHADHA
HI-TECH
DEVELOPERS
PVT. Ltd

ARCHITECT
JSA
ASSOCIATES
ARCHITECTS

DINESH SAXENA
CA No. CA/76/4858

CONSULTANTS
STRUCTURE
MEHRO
CONSULTANTS

MEP SERVICES
APOSTLE
DESIGN STUDIO

APARTMENT PLANS & AREAS
APARTMENT TYPE A1 B1,C1,B9, A1M, B1M, C1M, B9M

DREAM HOMES
GROUP HOUSING GH-4A SEC - 5, WAVECITY, NH-24, GHAZIABAD

WA M

A 115

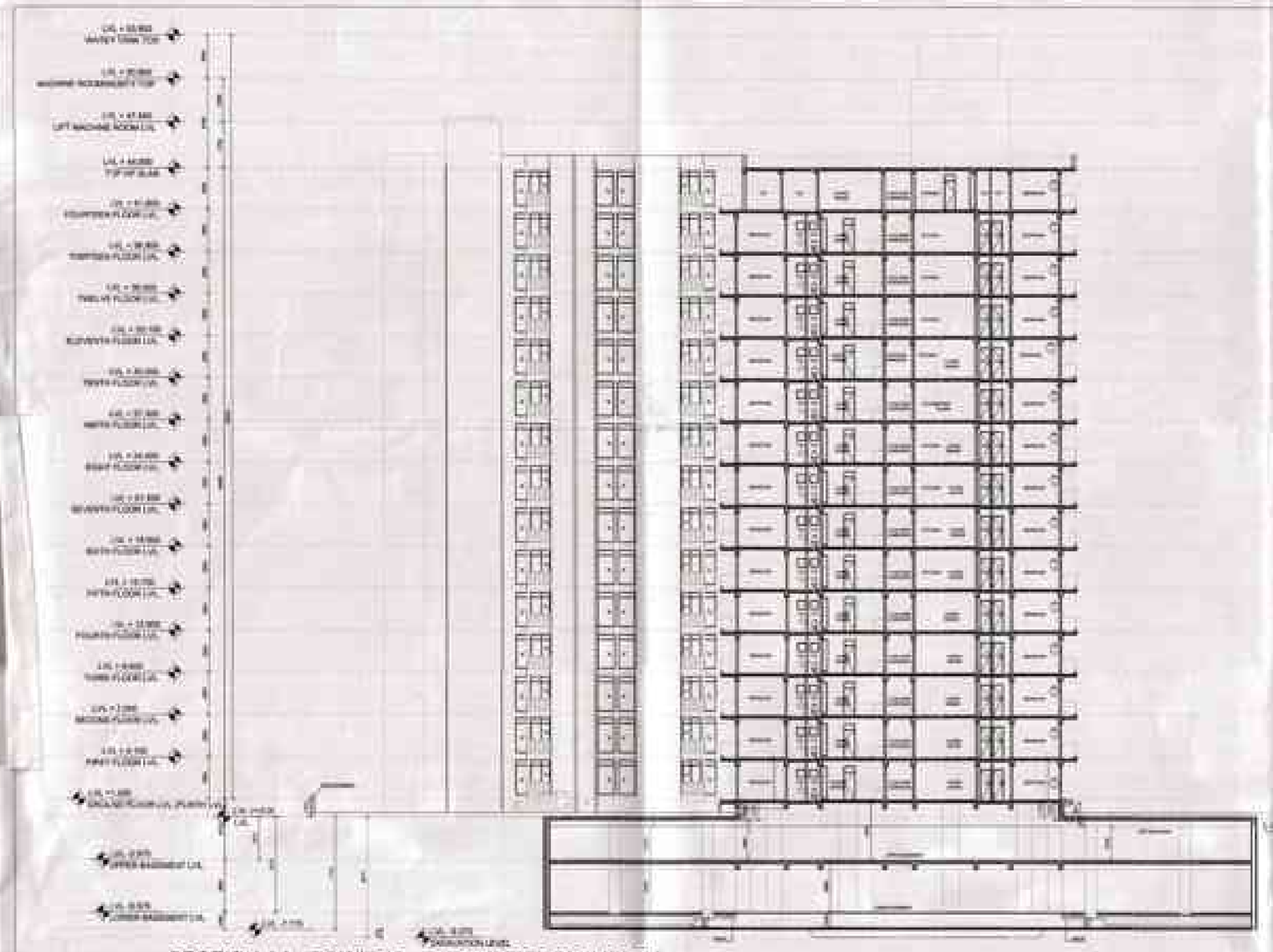

SECTION AA - TOWER 5 - 9 (DOUBLE BASEMENT)

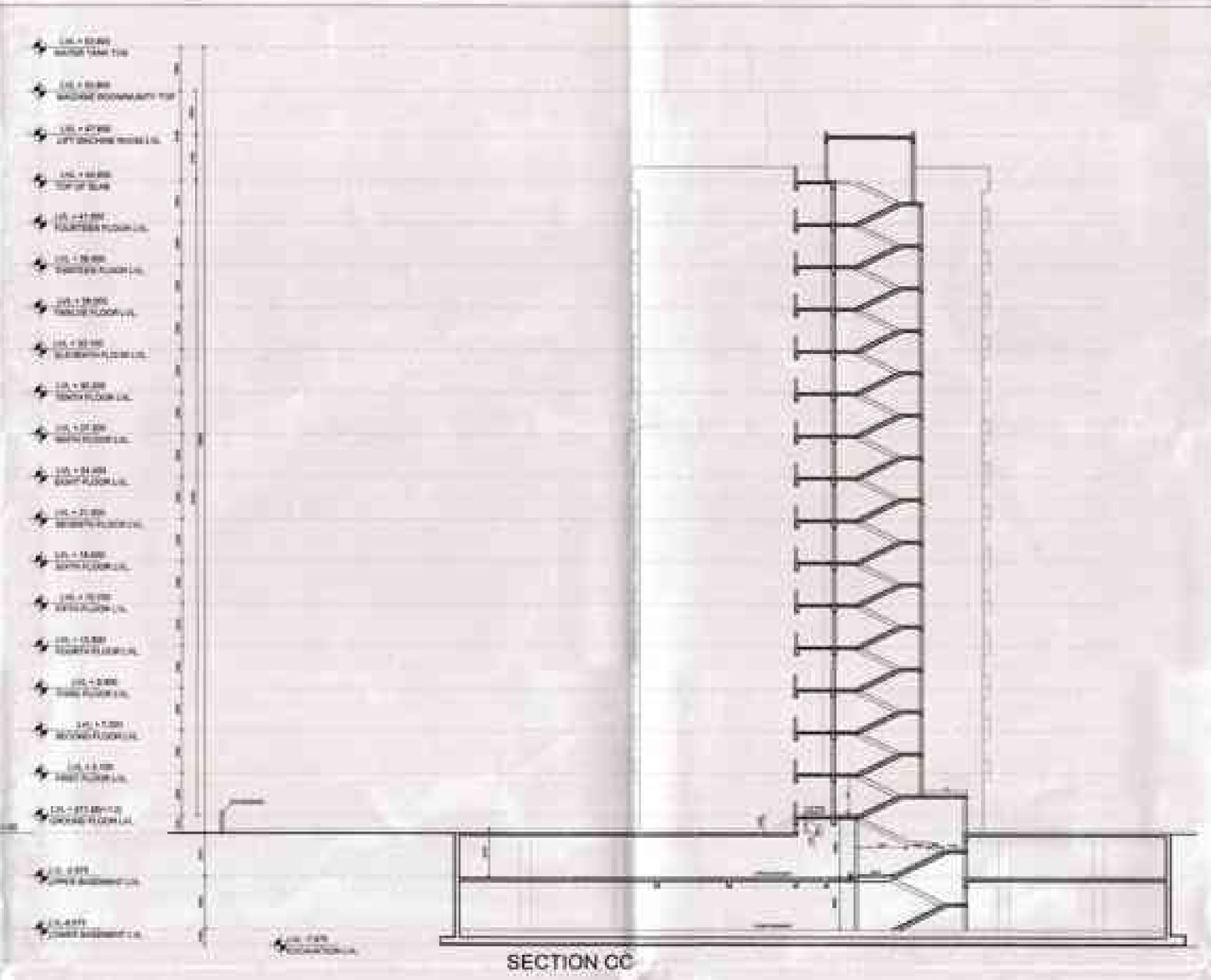

SECTION CC

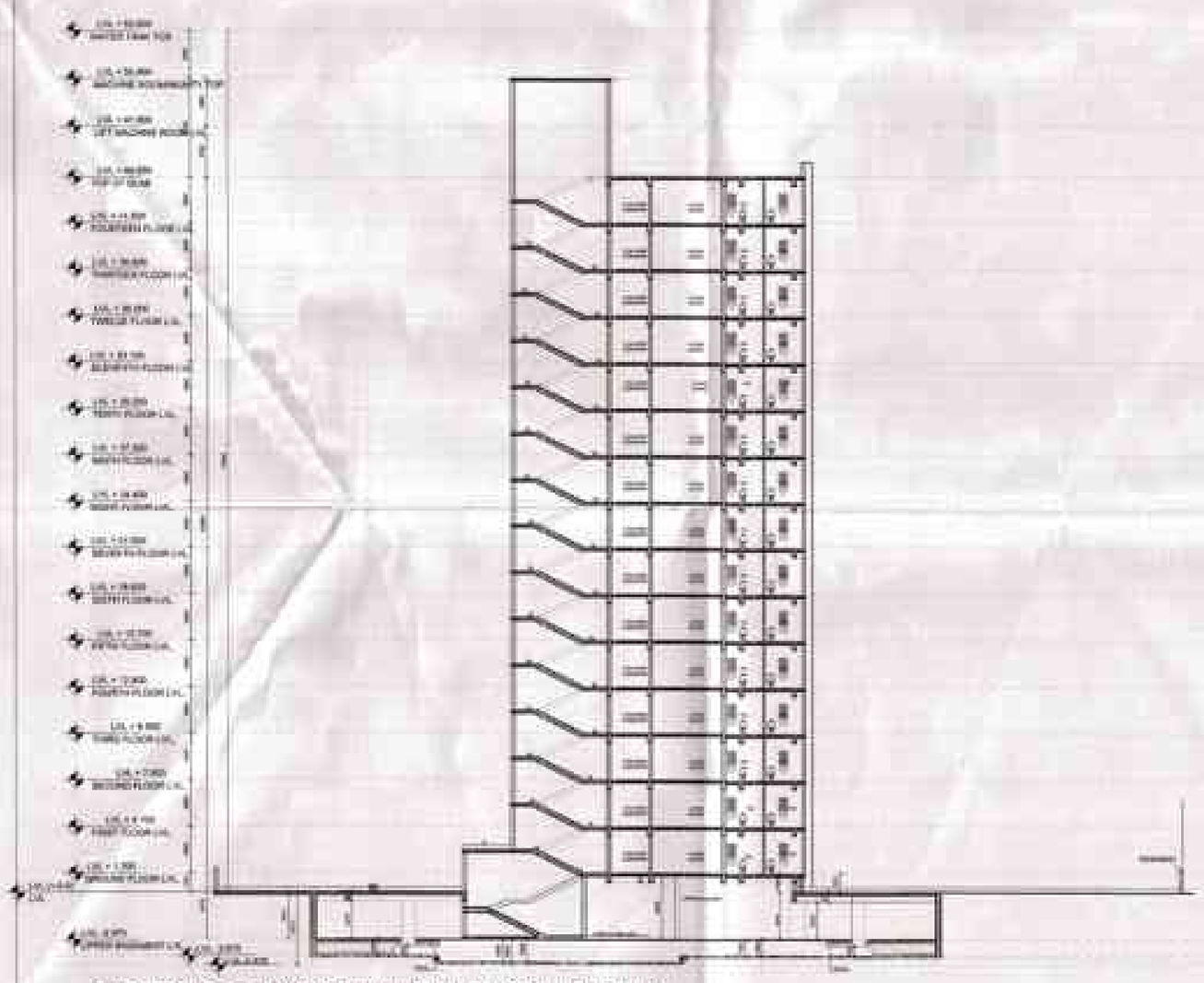

SECTION BB - TOWER 3-4 (UPPER BASEMENT ONLY)

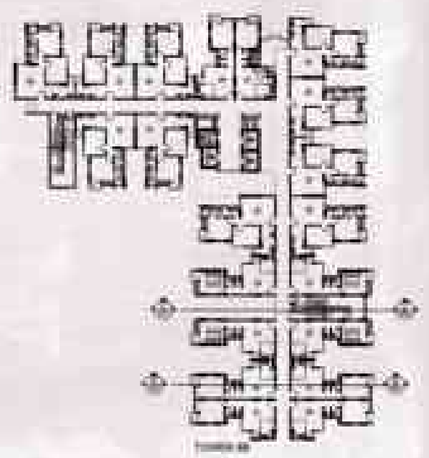

KEY PLAN FOR SECTION AA

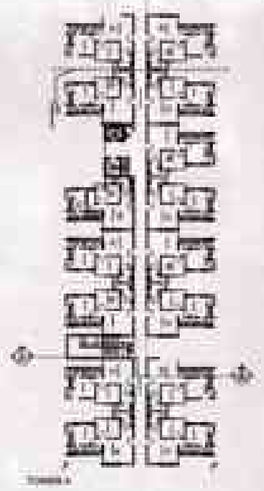

KEY PLAN FOR SECTION BB

N

NOTES

OWNER
UPPAL CHADHA
HI-TECH DEVELOPERS PvT. Ltd

OWNER'S SIGNATURE

JSA
JAGBIR SOHNEY & ASSOCIATES
ARCHITECTS

ARCHITECT'S SIGNATURE

Architect
DINESH SHARMA
CA Reg. CA/79/10049

STRUCTURE
MEHRO CONSULTANTS

MEP SERVICES
APOSTLE DESIGN STUDIO

DRAWN
DATE
SCALE 1:200
DATE

SECTION AA,BB&CC
SECTION THROUGH TOWER 4& 5B

DREAM HOMES
GROUP HOUSING SHAKUR BASTI - 5, WAZIRPUR, NH-24, DELHI

WA M
A 116

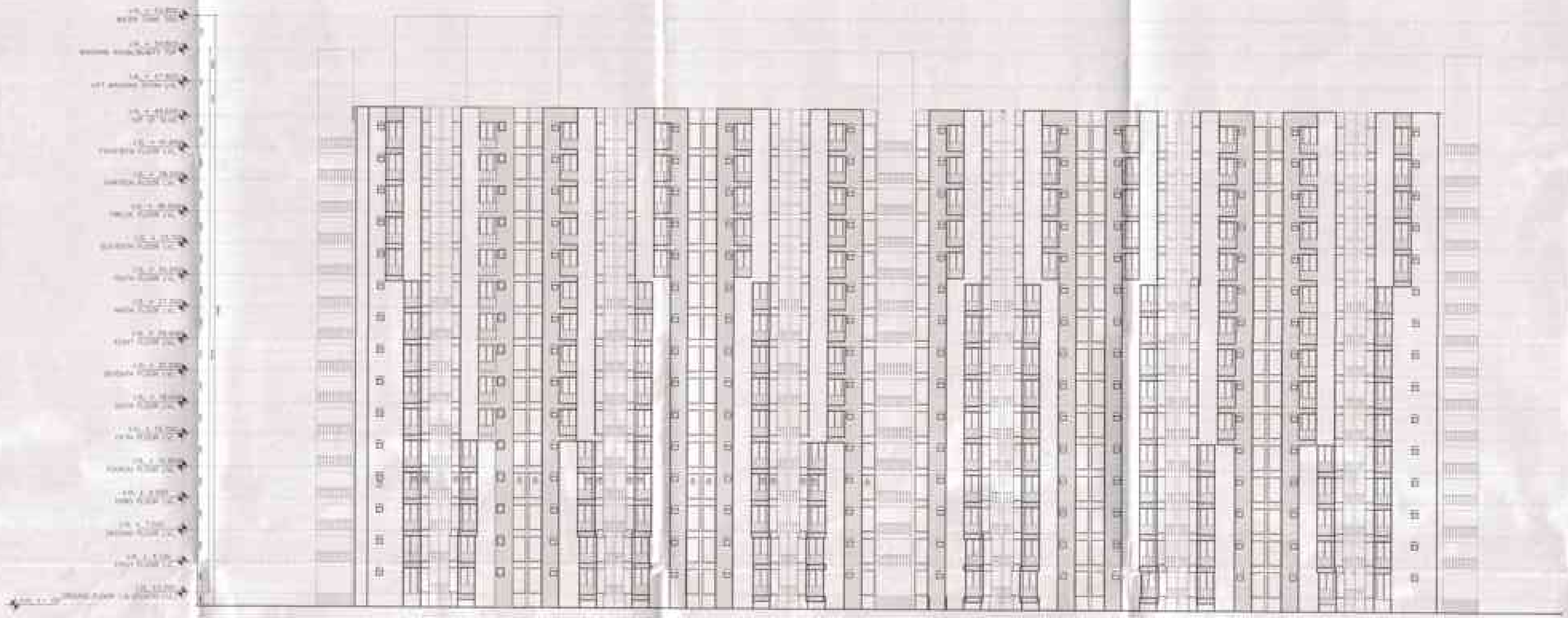

ELEVATION 01

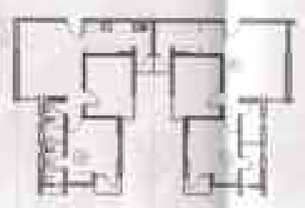

PLAN @ GROUND FLOOR U/L
SCALE : 1:200



PLAN @ FIFTH FLOOR U/L
SCALE : 1:200

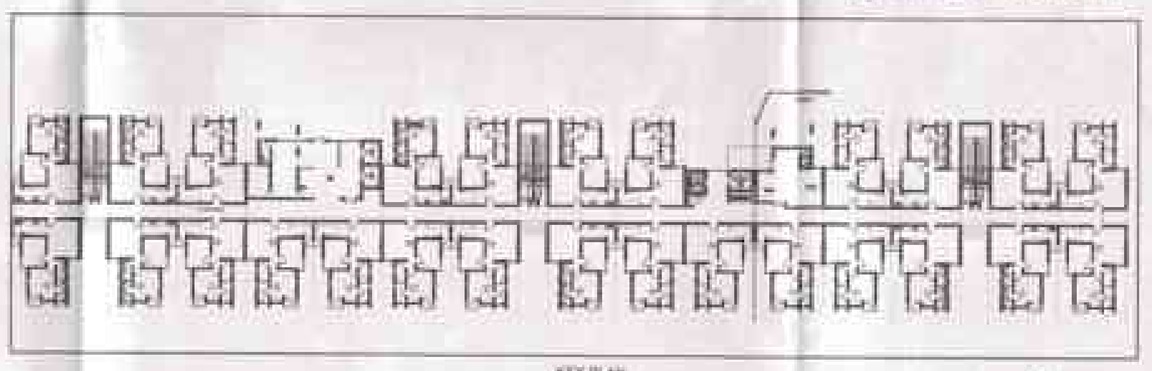

KEY PLAN
SCALE : 1:400

N

UPPAL CHADHA
HI-TECH
DEVELOPERS
PVT. Ltd

JSA
JASBIR SAHNEY
& ASSOCIATES
ARCHITECTS

MOHRO
CONSULTANTS

APOSTLE
DESIGN STUDIO

ELEVATION 1
TOWER SECTION & ELEVATION

DREAM HOMES
GROUP HOUSING DHAULIC - A, SHIVGOTI, MH-24,GHAZIABAD

WA M
A 117

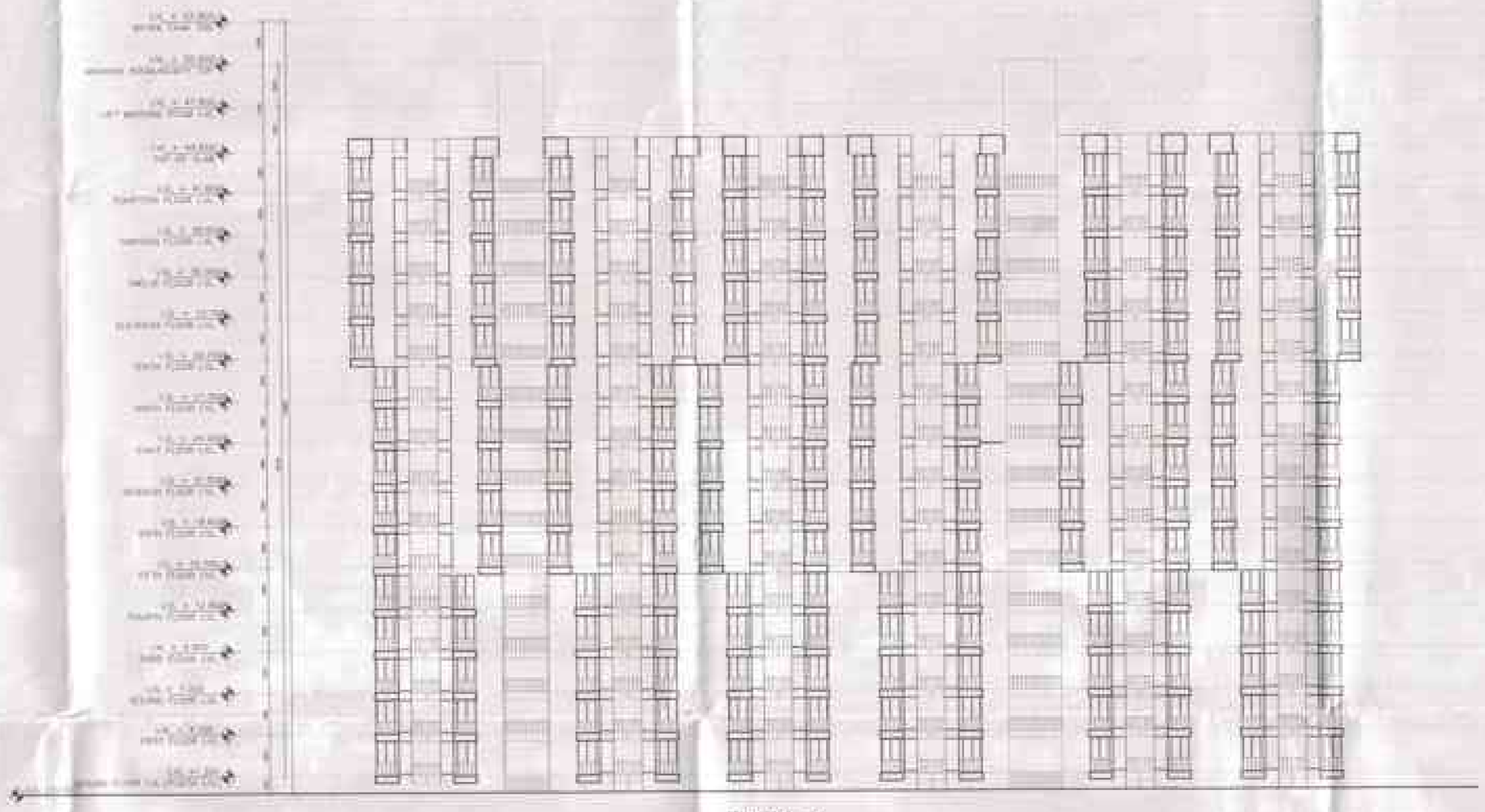

TOWER 8b

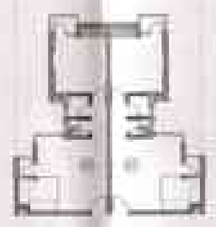

PLAN @ SECOND FLOOR LVL
SCALE : 1:200

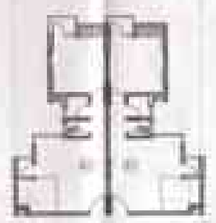

PLAN @ FIFTH FLOOR LVL
SCALE : 1:200

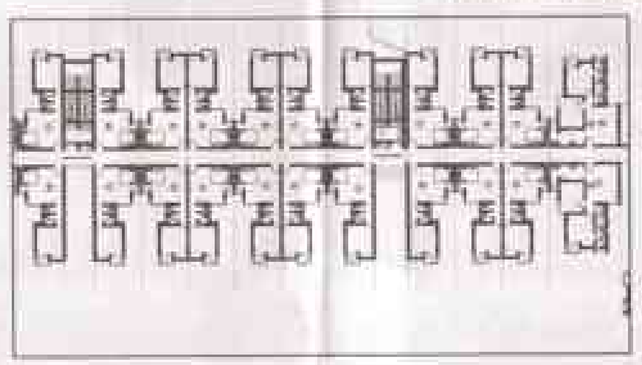

KEY PLAN
SCALE : 1:400

MEHRO CONSULTANTS

NOTES

OWNER
UPPAL CHADHA
HI-TECH DEVELOPERS PVT. Ltd

JSA
JOSHI SINGH & ASSOCIATES
ARCHITECTS

ARCHITECT SIGNATURE

ADDRESS
CHARRY SANGHI
G4 Ma. C4/7b/4648

CONSULTANTS

STRUCTURE
MEHRO CONSULTANTS

MEP SERVICES
APOSTLE DESIGN STUDIO

TOWER 8 - ELEVATION
TOWER PLANS & AREAS

DREAM HOMES
GROUP HOUSING DHAKA SEC. 5, WAVECITY, NH-24 GHAZIABAD

WA M

A 118