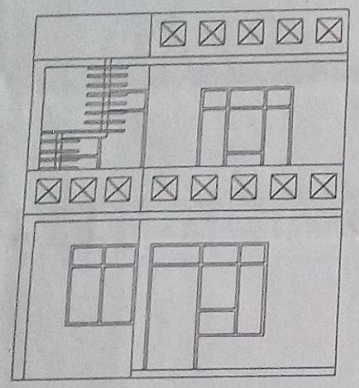

FRONT ELEVATION

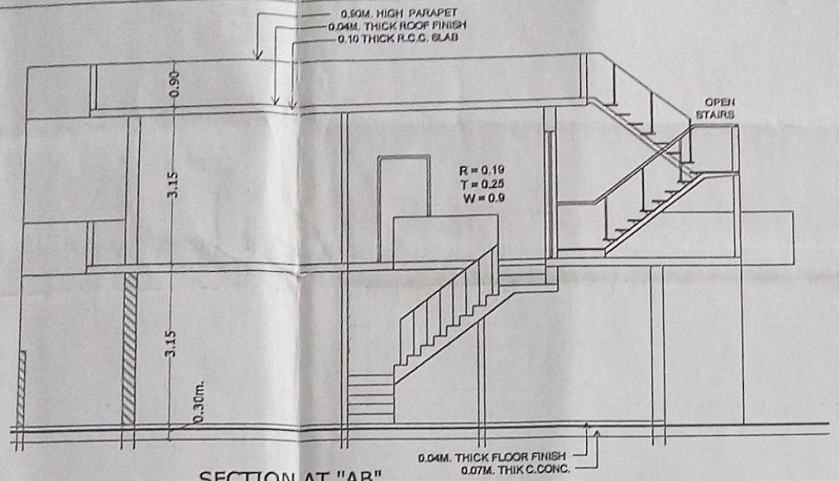

SECTION AT "AB"

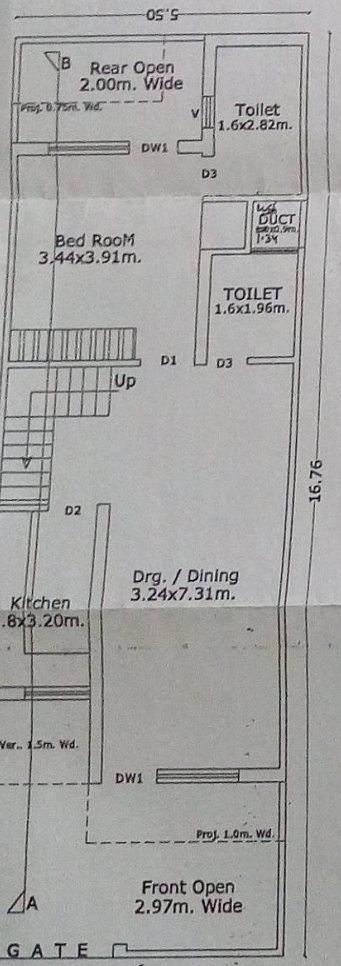

GROUND FLOOR PLAN

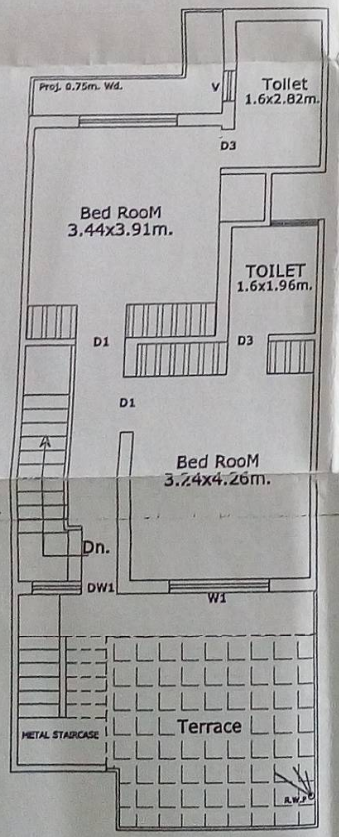

FIRST FLOOR PLAN

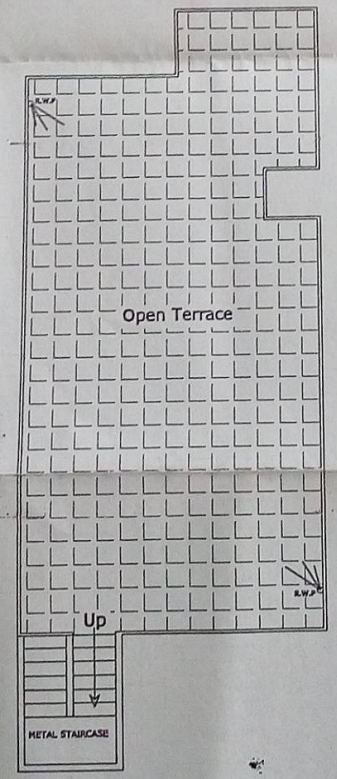

TERRACE PLAN

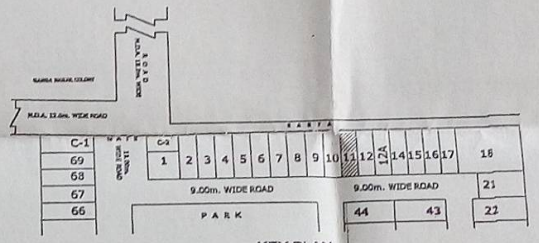

KEY PLAN

NOT TO SCALE

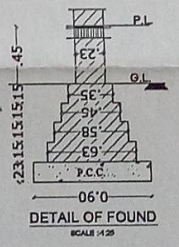

DETAIL OF FOUND

SCALE 1:25

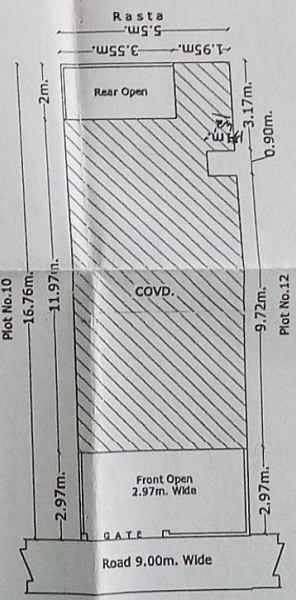

SITE PLAN

SCALE:- 1:200

मानचित्र सं. 152/12
मेरठ विकास प्राधिकरण
मानचित्र सं. 152/12
दिनांक 14/2/12 13/2/17
प्रभारी अधिकारी

मानचित्र की ... के स्थान पर ... प्रस्ताव ...

... पर प्रस्तावित के साथ ... को ... जायेगा

यदि प्रस्तावित उपयोग से अन्यथा कोई प्रयोग ... जायेगा तो ... स्वत ... एवं ... किया जा सकता है।

शासन ... में स्थल पर ... वृक्ष लगाने होंगे।

AREA CHART	SQ.M.
TOTAL PLOT AREA	92.18
COVD. AREA ON G.F.	67.83
OPEN AREA (G.F.)	24.35
COVD. AREA ON F.F.	51.06
TOTAL COVD. AREA	118.89

DETAIL OF JOINERY

S.NO.	SYMBOLE	USED FOR	SIZE
1	D1	DOOR	1.00x2.130M.
2	D2		0.9x2.10M.
3	D3		0.75x2.10M.
4	W	WINDOW	2.25x1.35
5	W1		1.20x1.10
7	D/W1		2.00x2.10
9	V		0.75x0.75 M.

SPECIFICATION

1. FOUNDATION CONCRETE 1:4:8 CEMENT CONCRETE SHALL BE USED.
2. FIRST CLASS BRICK WORK IN FOUNDATION AND SUPER-STRUCTURE SHALL BE USED.
3. D.P.C. 1:1.5:3 CEMENT CONCRETE SHALL BE USED.
4. WOOD INDIAN SHALL AND SHEESHAM SHALL BE USED.
5. R.C.C. SLAB 1:2:4 CEMENT CONCRETE SHALL BE USED.
6. MARBLE FLOORING SHALL BE USED.
7. 0.10M. DIA RAIN WATER PIPE SHALL BE USED.

PORPOSED RESIDENTIAL BUILDING PLAN ON PLOT NO.-11 VARDHMAN CANARY PARK SITUATED AT KASERU BUXER MAWANA ROAD, MEERUT.

OWNERS -

M/S AJANTA COLONIZERS LTD.

SH. UTKARSH JAIN
(DIRECTOR)

ARCHITECT SIGN.

AR. PANKAJ CHANDANI
CA/2006/37543

NORTH

DATE
SCALE 1:100
DRG. BY - Ravindra