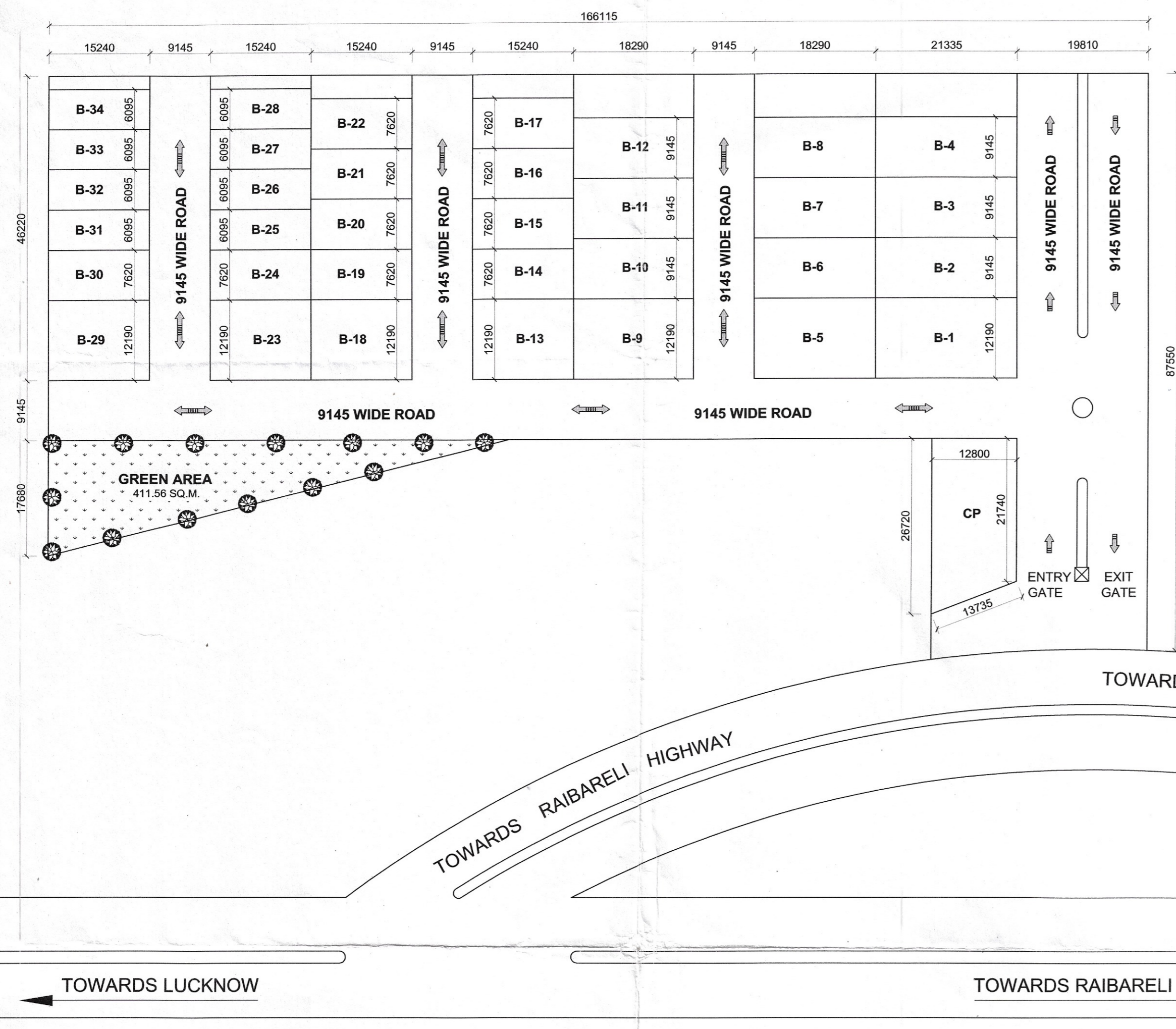
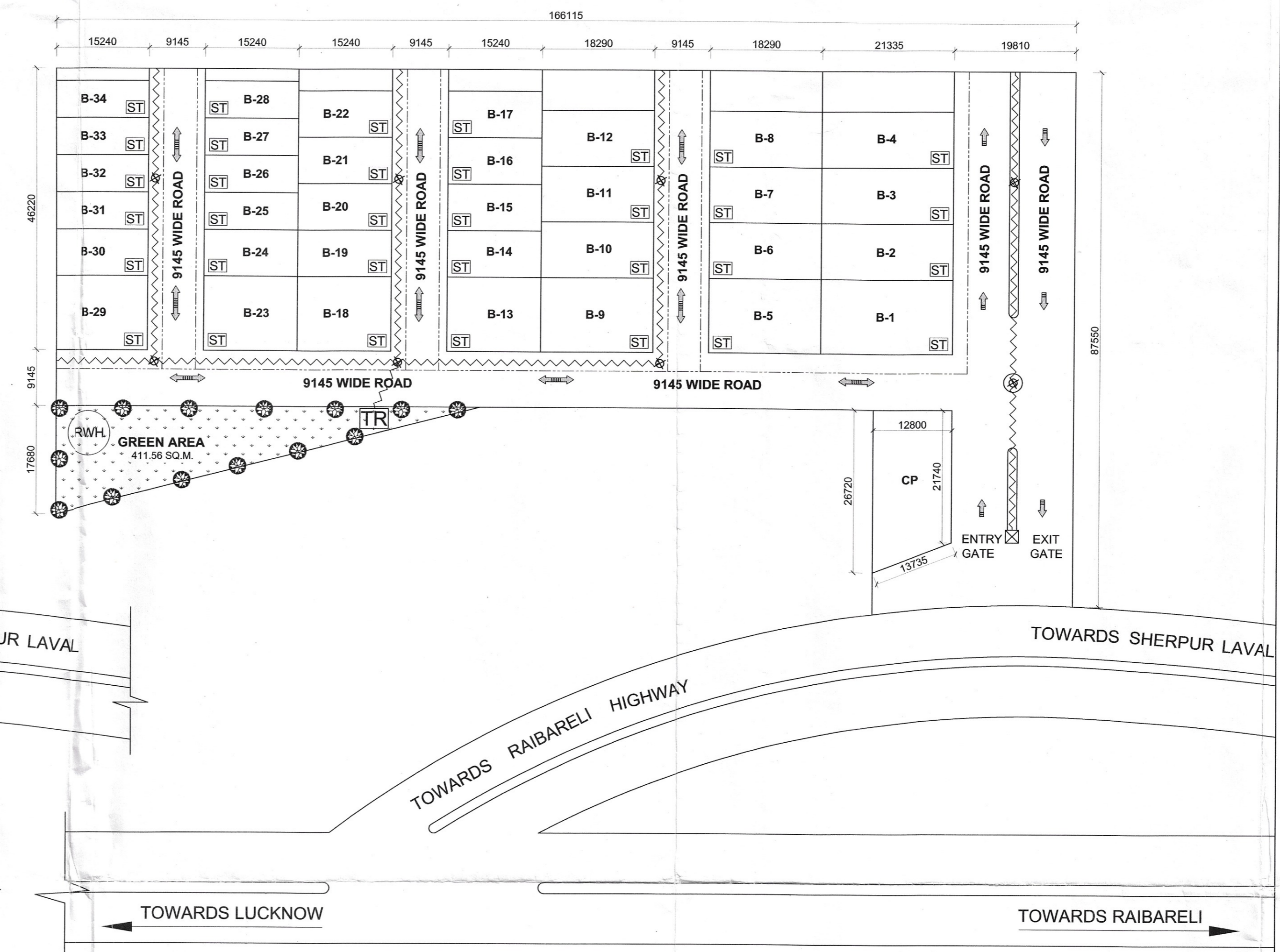


PROJECT :  
**PROPOSED MAHADEVA HIM CITY**  
 ON KHASRA NO. 1085 KA, 1087,  
 1091, 1092, 1096, 1098, 1106 KA,  
 1111 KA, 1112, 1113 KA, 1115  
 AT NIGOHA, RAIBARELI ROAD,  
 LUCKNOW, UTTAR PRADESH

1. TOTAL LAND AREA : 10,868.30 SQ.M.
2. TOTAL PLOTTED AREA : 5,252.57 SQ.M.
3. ROAD AREA : 5,204.17 SQ.M.
4. GREEN AREA : 411.56 SQ.M.
5. PLOT AREA IN PERCENTAGE : 48.33 %

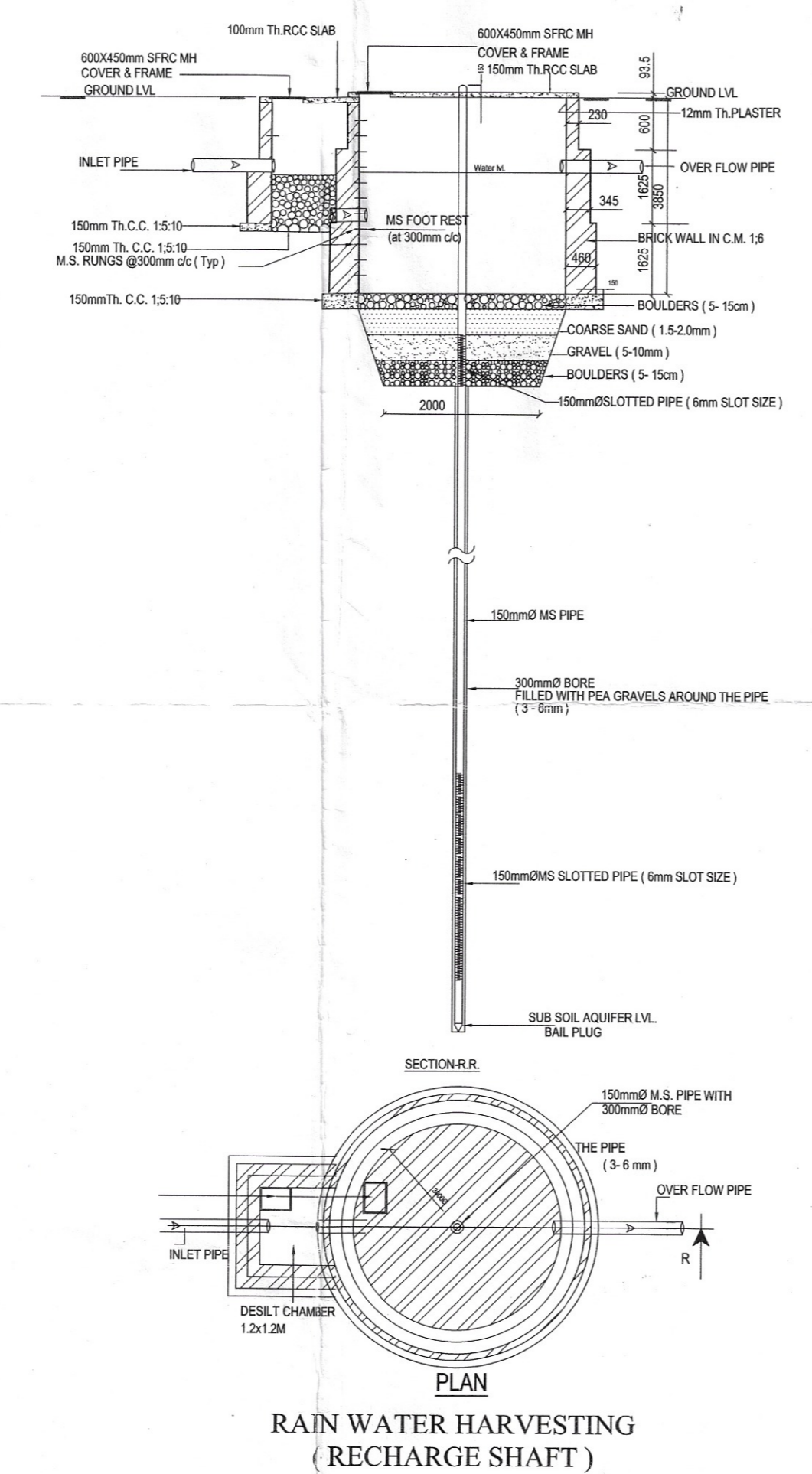


**PLOTTING LAYOUT PLAN**  
 SCALE - 1:600



**PLOTTING LAYOUT SERVICES PLAN**  
 SCALE - 1:600

PLOT AREA STATEMENT							
Plot No.	L	B	AREA	Unit	Nos.	AREA	Unit
CP	-	-	310.20	SQ.M.	1	310.20	SQ.M.
B1	21.335	12.190	260.07	SQ.M.	1	260.07	SQ.M.
B2-B4	21.335	9.145	195.11	SQ.M.	3	585.33	SQ.M.
B5	18.290	12.190	222.96	SQ.M.	1	222.96	SQ.M.
B6-B8	18.290	9.145	167.26	SQ.M.	3	501.79	SQ.M.
B9	18.290	12.190	222.96	SQ.M.	1	222.96	SQ.M.
B10-B12	18.290	9.145	167.26	SQ.M.	3	501.79	SQ.M.
B13	15.240	12.190	185.78	SQ.M.	1	185.78	SQ.M.
B14-B17	15.240	7.620	116.13	SQ.M.	4	464.52	SQ.M.
B18	15.240	12.190	185.78	SQ.M.	1	185.78	SQ.M.
B19-B22	15.240	7.620	116.13	SQ.M.	4	464.52	SQ.M.
B23	15.240	12.190	185.78	SQ.M.	1	185.78	SQ.M.
B24	15.240	7.620	116.13	SQ.M.	1	116.13	SQ.M.
B25-B28	15.240	6.095	92.89	SQ.M.	4	371.55	SQ.M.
B29	15.240	12.190	185.78	SQ.M.	1	185.78	SQ.M.
B30	15.240	7.620	116.13	SQ.M.	1	116.13	SQ.M.
B31-B34	15.240	6.095	92.89	SQ.M.	4	371.55	SQ.M.
<b>TOTAL</b>					<b>35</b>	<b>5252.57</b>	<b>SQ.M.</b>



**RAIN WATER HARVESTING (RECHARGE SHAFT)**

LEGEND		
S.NO.	NAME	SYMBOL
1.	ELECTRIC WIRE	~~~~~
2.	ELECTRIC POLE	⊗
3.	SEPTIC TANK	ST
4.	DRAIN	---
5.	TRANSFORMER	TR
6.	RAIN WATER HARVESTING	RWH

**NOTE :-**  
 BORING & SEPTIC TANK CONSTRUCTION TO BE DONE BY OWNERS OF INDIVIDUAL PLOT

DRG. TITLE: **SUBMISSION DRAWING**

NORTH: SCALE: As Shown DRAWING NUMBER: 1/1

MAHADEVA ESTATE VILLA PVT. LTD.  
 Director  
 Owner's Sign

Architect  
**AMIT RAJ**  
 CA/2004/34150  
 Architect's Sign