LAYOUT PLAN
SCALE - 1:1000

जिला पंचायत

अधिशासी अधिकारी
जि०पं०, लखनऊ

अपर मुख्य अधिकारी
जि०पं०, लखनऊ

अध्यक्ष
जि०पं०, लखनऊ

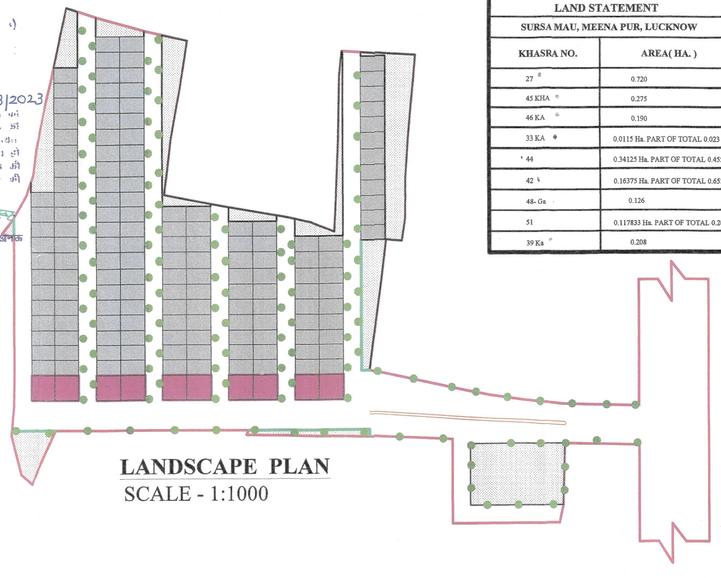

LANDSCAPE PLAN
SCALE - 1:1000

LAND STATEMENT	
SURSA MAU, MEENA PUR, LUCKNOW	
KHASRA NO.	AREA(HA.)
27	0.720
45 KHA	0.275
46 KA	0.190
33 KA	0.0115 Ha. PART OF TOTAL 0.023 Ha.
44	0.34125 Ha. PART OF TOTAL 0.455 Ha.
42	0.16375 Ha. PART OF TOTAL 0.655 Ha.
48- Ga	0.126
51	0.117833 Ha. PART OF TOTAL 0.202 Ha.
39 Ka	0.208

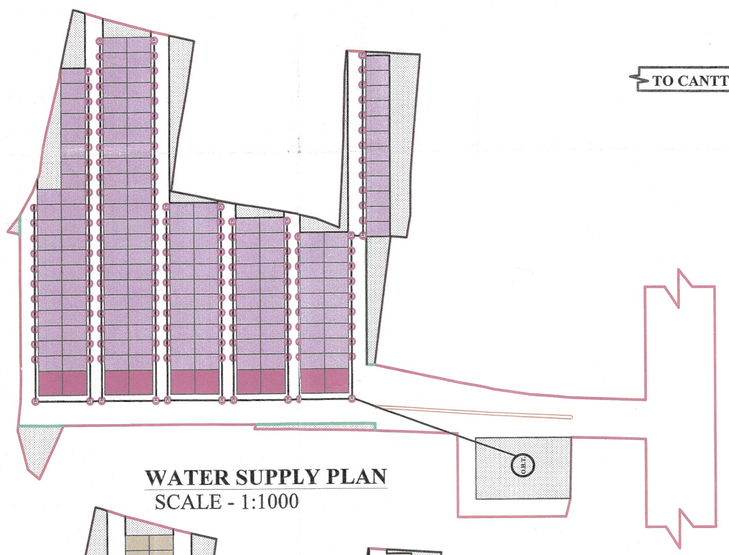

WATER SUPPLY PLAN
SCALE - 1:1000

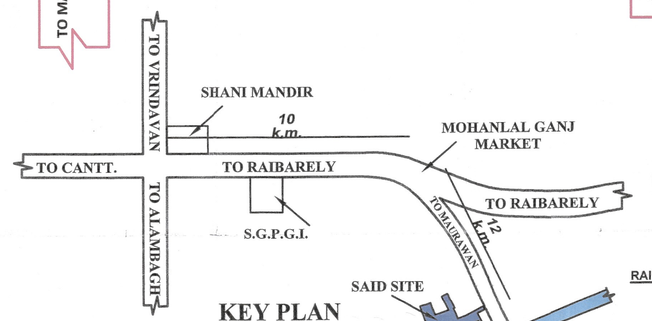

KEY PLAN
SCALE- 1:500

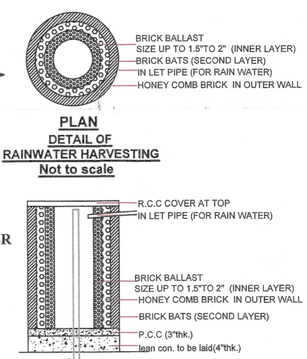

PLAN
DETAIL OF RAINWATER HARVESTING
Not to scale

SECTION AA'
Not to scale

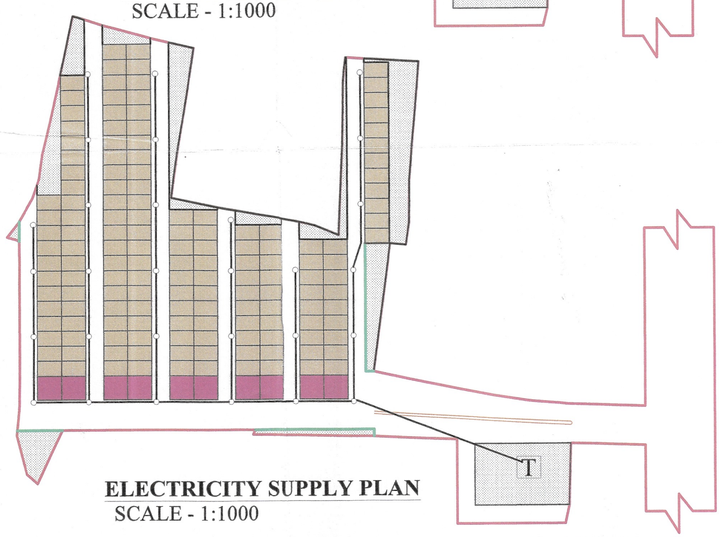

ELECTRICITY SUPPLY PLAN
SCALE - 1:1000

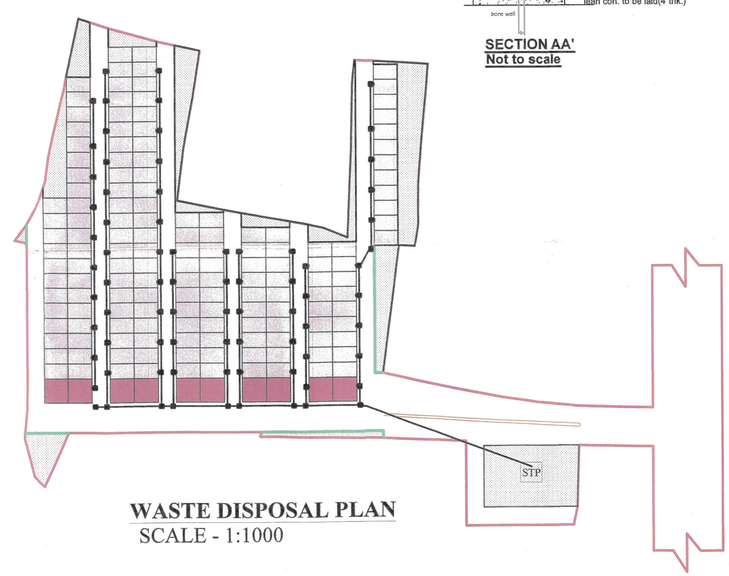

WASTE DISPOSAL PLAN
SCALE - 1:1000

PROJECT:-

PROPOSED LAYOUT PLAN OF KHASRA NO.- 27, 45 KHA, 46 KA, 33 KA, 44, 42, 48 GA, 51, 39 KA AT SURSA MAU, MEENAPUR FOR "**FUHAAR PARADISE**", DEVELOPED BY- **FUHAAR INFRAREALITY PVT. LTD.** " MEENAPUR ,LUCKNOW.

TITLE:-

SUBMISSION DRAWING

AREA STATEMENT FOR DEED LAND

BLOCK	SIZE	AREA (SQMT)
	7.62 M X 12.19 M	**92.88 SQ-MT.**
	12.19 M X 12.19 M	**148.64 SQ-MT.**
RESIDENTIAL AREA- AS PER PLAN		

TOTAL LAND AREA - 21533.33 SQ.MT.

RESIDENTIAL AREA - 11770.12 SQ.MT.-- 54.66 %
PARK AREA - 3234.99 SQ.MT.-- 15.03 %
AMENITIES - 2188.26 SQ.MT.-- 10.16 %
ROAD AREA - 4339.96 SQ.MT.-- 20.15 %

TOTAL PLOTTED RAEA - 11770.12 SQ-MT.

SERVICES

SEWERAGE - S.T.P.
WATER SUPPLY - O.H.T.
ELECTRICITY - ELECTRIC POLLS
LANDSCAPING - TREES

SYMBOLS

- TREES
- ELECTRIC POLL
- SEWER CHAMBER
- TRASFORMER
- FRESH WATER CONNECTION

NORTH-

NOTES

1- ALL THE DIMENSIONS ARE IN METER.
2- ALL THE DIMENSIONS ARE FOR ONLY TO BE READ & NOT TO BE MEASURED.
3- DRAWING TO BE REFERED FOR ARCHITECTURAL WORKS ONLY.
4- IN CASE OF ANY VARIATION FROM DIMENSION CONTACT ARCHITECT.
5- ALL THE APPROVALS FROM CONCERNING AUTHORITIES TO BE ENSURED BY DEVELOPER BEFORE START OF WORK.

DEVELOPERS

Fuhaar Infrareality (OPC) Pvt. Ltd.
Director

ARCHITECTS

DRG NO - V/S-2/02/23