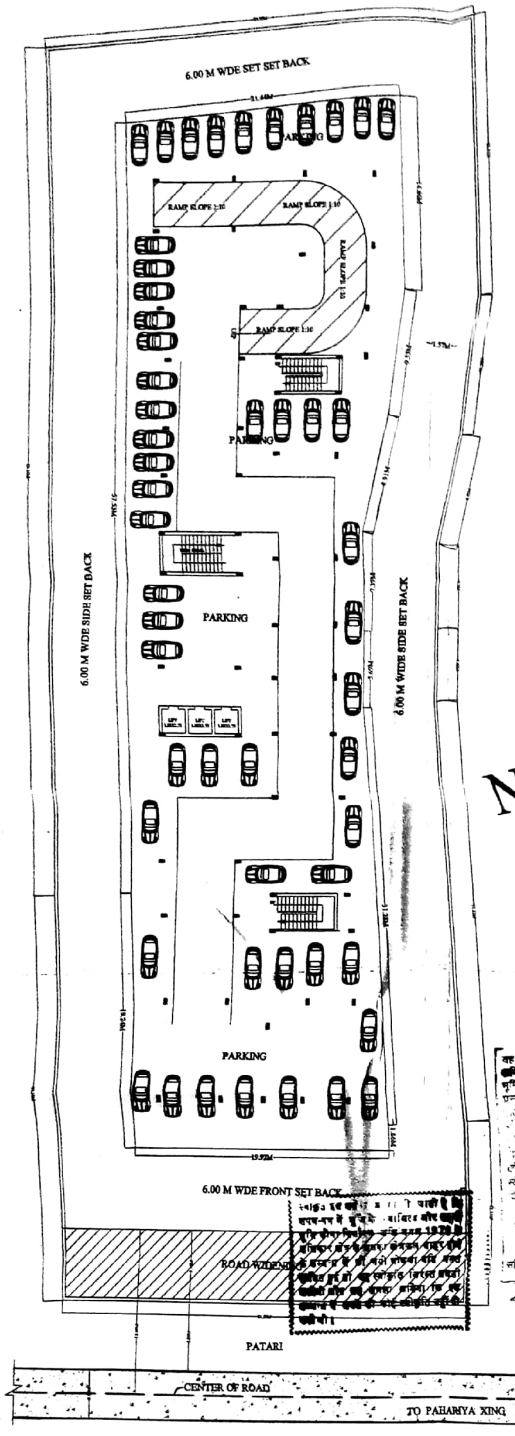


BASEMENT FLOOR PLAN (PARKING)

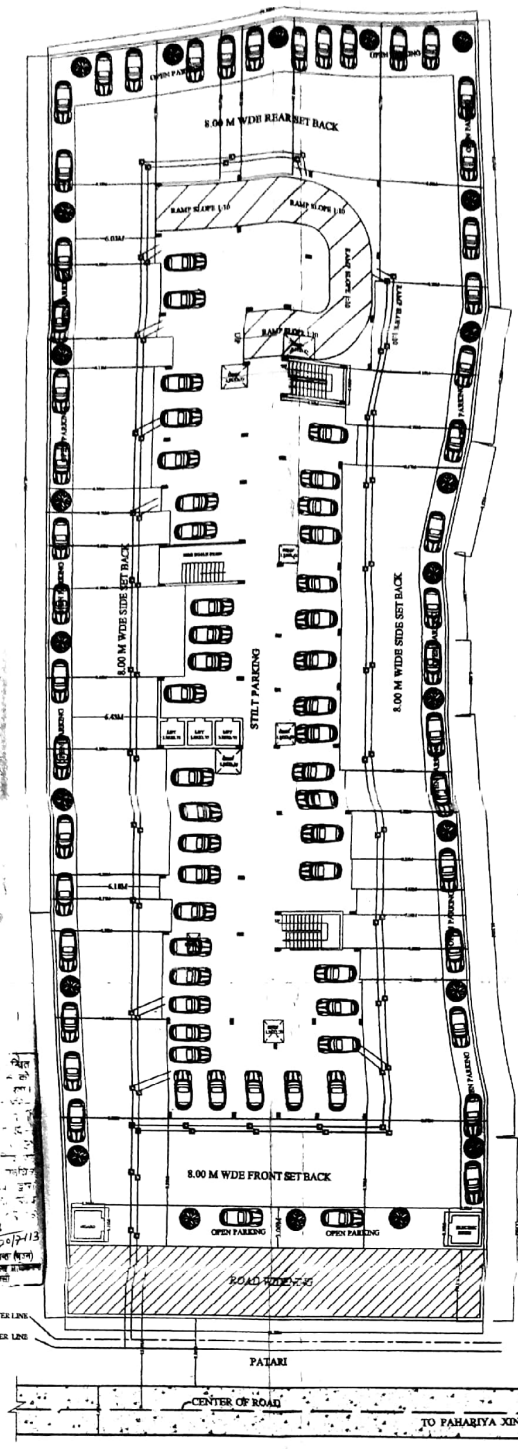


GROUND FLOOR PLAN (STILT PARKING)

COVERD AREA CALCULATION GROUND FLOOR (STILT)

| | |
|---|---|
| (1) 3.95 X 3.01 | = 17.909 |
| (2) 1.560X.53 | = 00.826 |
| (3) 7.02X0.53 | = 03.726 |
| (4) 6.97X2.55 | = 17.773 |
| (5) 6.63X2.14 | = 14.188 |
| (6) 4.11X2.21 | = 09.083 |
| (7) 2.83X1.17 | = 03.428 |
| (8) 2.81X0.45 | = 1.264 |
| (9) 3.47X0.70 | = 2.429 |
| (10) 2.14X0.81 | = 1.766 |
| (11) 1.87X1.19 | = 2.225 |
| (12) 2.44X0.21 | = 0.512 |
| (13) 2.27X1.27 | = 2.883 |
| (14) 10.87X1.77 | = 19.239 |
| (15) 7.77X1.38 | = 10.722 |
| (16) 6.94X1.76 | = 12.214 |
| (17) 2.32X1.10 | = 2.552 |
| (18) 1.73X2.07 | = 3.582 |
| (19) 9.07X1.34 | = 12.155 |
| (20) 5.18X2.02 | = 10.463 |
| (21) 3.20X2.02 | = 6.464 |
| (22) 2.51X1.22 | = 3.063 |
| (23) 1.73X1.95 | = 3.412 |
| (24) 8.70X2.74 | = 24.057 |
| (25) 2.13X1.34 | = 2.854 |
| (26) 5.41X2.56 | = 13.957 |
| (27) 11.84X69.11 | = 818.262 |
| TOTAL | = 1021.716 Sqm |

DEDUCT AREA CALCULATION GROUND FLOOR (STILT)

| | |
|---|---|
| (1) 1.56 X1.75 | = 2.75 |
| (2) 0.95X1.31 | = 1.246 |
| (3) 1.91X1.83 | = 3.495 |
| (4) 1.52X1.80 | = 2.736 |
| (5) 4.04X0.94 | = 3.797 |
| (6) 1.52X1.41 | = 2.143 |
| (7) 1.91X1.73 | = 3.304 |
| (8) 2.51X1.71 | = 4.292 |
| TOTAL | = 47.729 Sqm |

NET COVERED AREA CALCULATION:- GROUND FLOOR (STILT)
1021.716 -47.729 = 973.987 Sqm

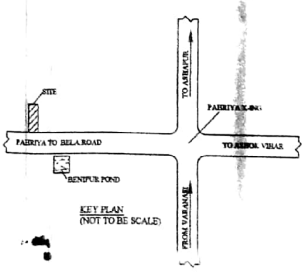


KEY PLAN
(NOT TO BE SCALE)

| | | | | |
|---|---|---|---|---|
| PROPOSED GROUP HOUSING RESIDENTIAL PLAN OF ARAZI NO MDN. ९-३-४२३ OF HOUSE NO. BA 7/30-2 AT MAUZA- BENIPUR, PARGANA- SEHPUR, TAHASIL & DISTT. - VARANASI | OWNER NAME: M/S BISPARI DEVELOPERS PRIVATE LIMITED OFFICE AT 217 INDUSTRIAL ESTATE LASARTARA DISTRICT - VARANASI (U.P.) THROUGH ITS DIRECTOR SRI BOBBAJ KUMAR SINGH S/O SRI VIJAYANA SINGH | OWNER SIG | SHEET NO. 01/02 SCALE 1:250 & 1:500 | ARCHITECT Engineers Engineers Inspectors VALVER |

Scanned by CamScanner

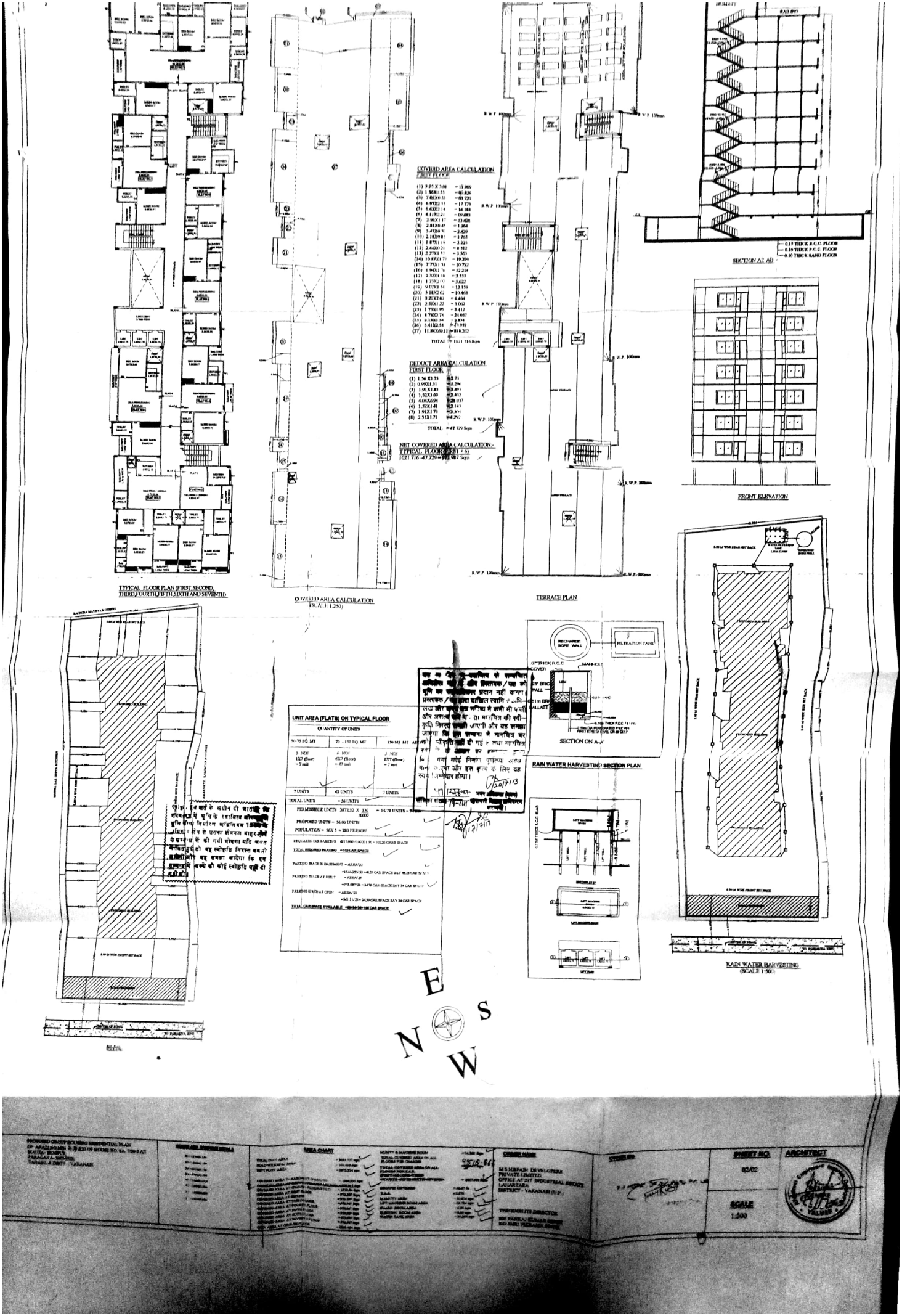


Scanned by CamScanner