

Project:- PROPOSED GROUP HOUSING ON AT VILLAGE CHHARARS, TEHSIL - DADR, DIST - GAUTAM BUDDHA NAGAR, U.P.
DEVELOPER :- M/S Ramprastha Urban Development Pvt. Ltd.

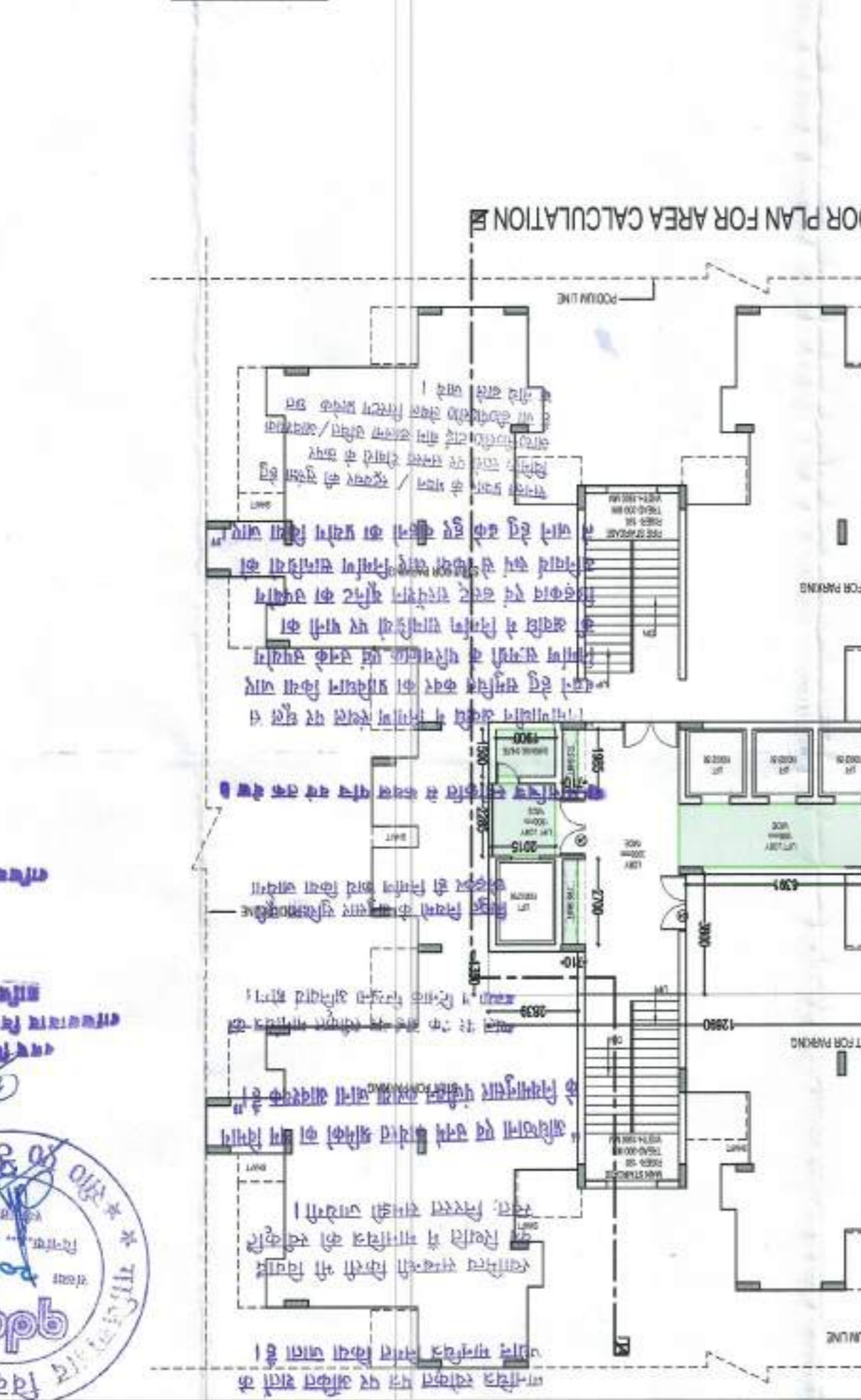
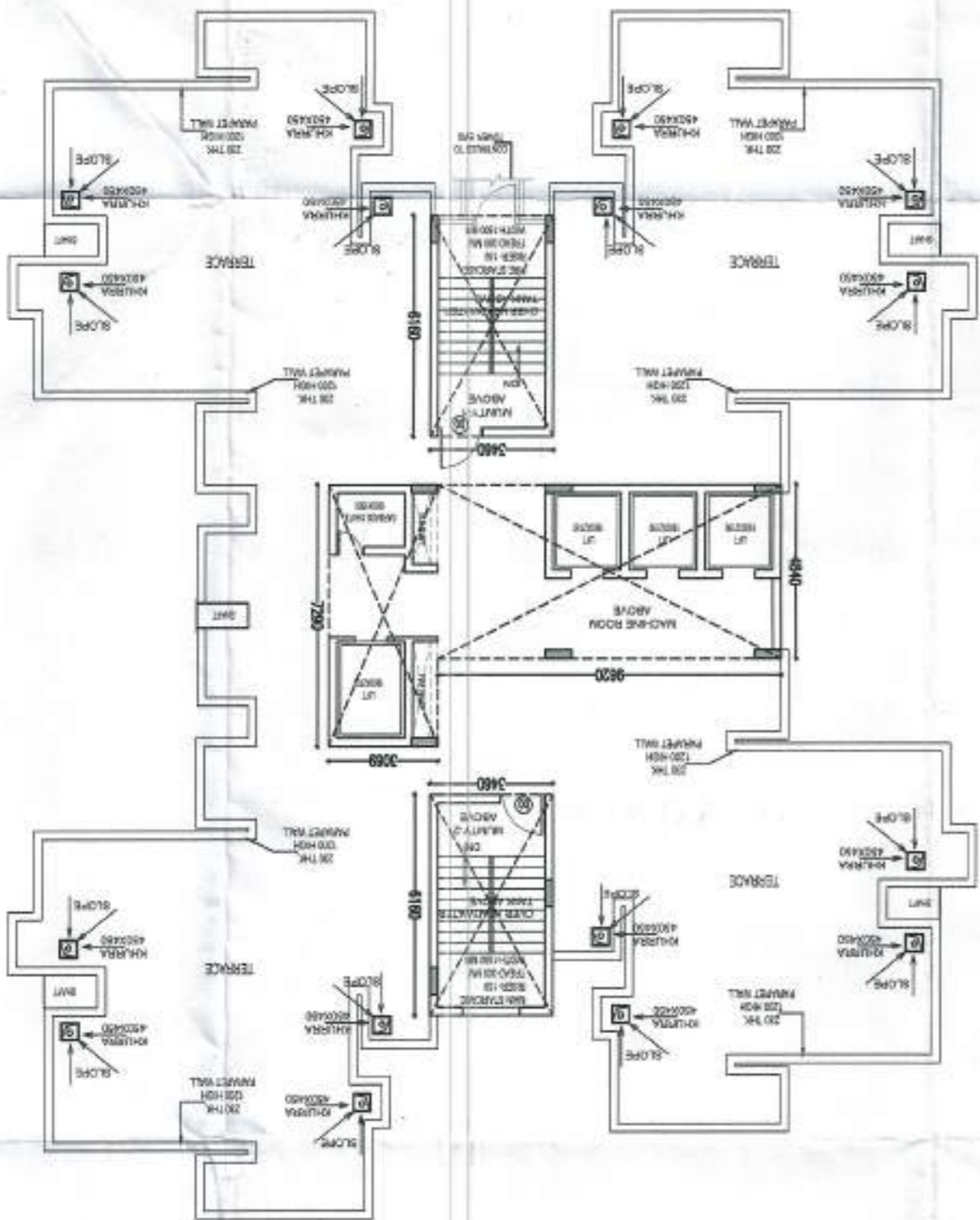
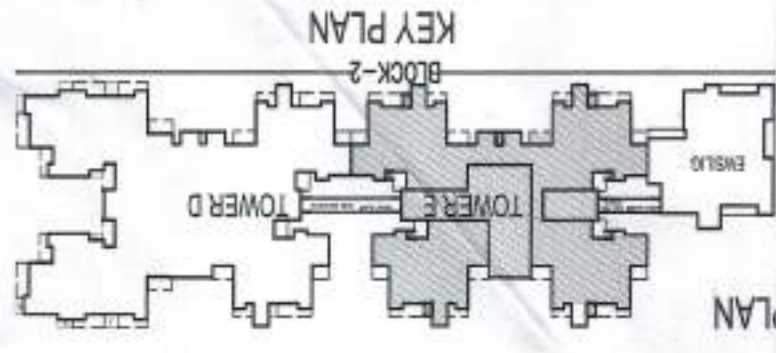
TITLE:- TOWER E (BLOCK-2) AREA CALCULATION
SCALE =
Drawn - SUB-13
Drg. No

Owner :- SURAT SINGH ANJU YADAV KANTA YADAV M/S HARJAS PICTURES PVT. LTD. M/S MAHAMAAYA ISPAT UDYO PVT. LTD. M/S RAMPRASTHA PROPERTIES PVT. LTD.

Owner Sign:- *Surat Singh*
 Authorised Signatory
 M/s Ramprastha Urban Development Pvt. Ltd.

Architect Sign:- *Rahul Gupta*
 RAHUL GUPTA Architect
 CA/2010/48921

Architect:- RD DESIGN ATRIUM ARCHITECTS & URBAN PLANNERS
 1st FLOOR, D-1, SECTOR-7, NODA-201301
 Ph: 0120-4220363, 4323408
 e-mail:- office@rdesign.in



DOOR & WINDOW SCHEDULE

Sl. No.	BLK. NO.	TYPE	QTY	AREA (sqm)	PERIMETER (m)
1	101	DOOR	1	2.10	7.10
2	102	DOOR	1	2.10	7.10
3	103	DOOR	1	2.10	7.10
4	104	DOOR	1	2.10	7.10
5	105	DOOR	1	2.10	7.10
6	106	DOOR	1	2.10	7.10
7	107	DOOR	1	2.10	7.10
8	108	DOOR	1	2.10	7.10
9	109	DOOR	1	2.10	7.10
10	110	DOOR	1	2.10	7.10
11	111	DOOR	1	2.10	7.10
12	112	DOOR	1	2.10	7.10
13	113	DOOR	1	2.10	7.10
14	114	DOOR	1	2.10	7.10
15	115	DOOR	1	2.10	7.10
16	116	DOOR	1	2.10	7.10
17	117	DOOR	1	2.10	7.10
18	118	DOOR	1	2.10	7.10
19	119	DOOR	1	2.10	7.10
20	120	DOOR	1	2.10	7.10
21	121	DOOR	1	2.10	7.10
22	122	DOOR	1	2.10	7.10
23	123	DOOR	1	2.10	7.10
24	124	DOOR	1	2.10	7.10
25	125	DOOR	1	2.10	7.10
26	126	DOOR	1	2.10	7.10
27	127	DOOR	1	2.10	7.10
28	128	DOOR	1	2.10	7.10
29	129	DOOR	1	2.10	7.10
30	130	DOOR	1	2.10	7.10
31	131	DOOR	1	2.10	7.10
32	132	DOOR	1	2.10	7.10
33	133	DOOR	1	2.10	7.10
34	134	DOOR	1	2.10	7.10
35	135	DOOR	1	2.10	7.10
36	136	DOOR	1	2.10	7.10
37	137	DOOR	1	2.10	7.10
38	138	DOOR	1	2.10	7.10
39	139	DOOR	1	2.10	7.10
40	140	DOOR	1	2.10	7.10
41	141	DOOR	1	2.10	7.10
42	142	DOOR	1	2.10	7.10
43	143	DOOR	1	2.10	7.10
44	144	DOOR	1	2.10	7.10
45	145	DOOR	1	2.10	7.10
46	146	DOOR	1	2.10	7.10
47	147	DOOR	1	2.10	7.10
48	148	DOOR	1	2.10	7.10
49	149	DOOR	1	2.10	7.10
50	150	DOOR	1	2.10	7.10
51	151	DOOR	1	2.10	7.10
52	152	DOOR	1	2.10	7.10
53	153	DOOR	1	2.10	7.10
54	154	DOOR	1	2.10	7.10
55	155	DOOR	1	2.10	7.10
56	156	DOOR	1	2.10	7.10
57	157	DOOR	1	2.10	7.10
58	158	DOOR	1	2.10	7.10
59	159	DOOR	1	2.10	7.10
60	160	DOOR	1	2.10	7.10
61	161	DOOR	1	2.10	7.10
62	162	DOOR	1	2.10	7.10
63	163	DOOR	1	2.10	7.10
64	164	DOOR	1	2.10	7.10
65	165	DOOR	1	2.10	7.10
66	166	DOOR	1	2.10	7.10
67	167	DOOR	1	2.10	7.10
68	168	DOOR	1	2.10	7.10
69	169	DOOR	1	2.10	7.10
70	170	DOOR	1	2.10	7.10
71	171	DOOR	1	2.10	7.10
72	172	DOOR	1	2.10	7.10
73	173	DOOR	1	2.10	7.10
74	174	DOOR	1	2.10	7.10
75	175	DOOR	1	2.10	7.10
76	176	DOOR	1	2.10	7.10
77	177	DOOR	1	2.10	7.10
78	178	DOOR	1	2.10	7.10
79	179	DOOR	1	2.10	7.10
80	180	DOOR	1	2.10	7.10
81	181	DOOR	1	2.10	7.10
82	182	DOOR	1	2.10	7.10
83	183	DOOR	1	2.10	7.10
84	184	DOOR	1	2.10	7.10
85	185	DOOR	1	2.10	7.10
86	186	DOOR	1	2.10	7.10
87	187	DOOR	1	2.10	7.10
88	188	DOOR	1	2.10	7.10
89	189	DOOR	1	2.10	7.10
90	190	DOOR	1	2.10	7.10
91	191	DOOR	1	2.10	7.10
92	192	DOOR	1	2.10	7.10
93	193	DOOR	1	2.10	7.10
94	194	DOOR	1	2.10	7.10
95	195	DOOR	1	2.10	7.10
96	196	DOOR	1	2.10	7.10
97	197	DOOR	1	2.10	7.10
98	198	DOOR	1	2.10	7.10
99	199	DOOR	1	2.10	7.10
100	200	DOOR	1	2.10	7.10

FLOOR WISE AREA DETAIL OF TOWER E

Sl. No.	FLOOR	AREA (sqm)	PERIMETER (m)
1	GROUND	57.983	23.455
2	1st	478.065	32.947
3	2nd	478.065	32.947
4	3rd	478.065	32.947
5	4th	478.065	32.947
6	5th	478.065	32.947
7	6th	478.065	32.947
8	7th	478.065	32.947
9	8th	478.065	32.947
10	9th	478.065	32.947
11	10th	478.065	32.947
12	11th	478.065	32.947
13	12th	478.065	32.947
14	13th	478.065	32.947
15	14th	478.065	32.947
16	15th	478.065	32.947
17	16th	478.065	32.947
18	17th	478.065	32.947
19	18th	478.065	32.947
20	19th	478.065	32.947
21	20th	478.065	32.947
22	21st	478.065	32.947
23	22nd	478.065	32.947
24	23rd	478.065	32.947
25	24th	478.065	32.947
26	25th	478.065	32.947
27	26th	478.065	32.947
28	27th	478.065	32.947
29	28th	478.065	32.947
30	29th	478.065	32.947
31	30th	478.065	32.947
32	31st	478.065	32.947
33	32nd	478.065	32.947
34	33rd	478.065	32.947
35	34th	478.065	32.947
36	35th	478.065	32.947
37	36th	478.065	32.947
38	37th	478.065	32.947
39	38th	478.065	32.947
40	39th	478.065	32.947
41	40th	478.065	32.947
42	41st	478.065	32.947
43	42nd	478.065	32.947
44	43rd	478.065	32.947
45	44th	478.065	32.947
46	45th	478.065	32.947
47	46th	478.065	32.947
48	47th	478.065	32.947
49	48th	478.065	32.947
50	49th	478.065	32.947
51	50th	478.065	32.947
52	51st	478.065	32.947
53	52nd	478.065	32.947
54	53rd	478.065	32.947
55	54th	478.065	32.947
56	55th	478.065	32.947
57	56th	478.065	32.947
58	57th	478.065	32.947
59	58th	478.065	32.947
60	59th	478.065	32.947
61	60th	478.065	32.947
62	61st	478.065	32.947
63	62nd	478.065	32.947
64	63rd	478.065	32.947
65	64th	478.065	32.947
66	65th	478.065	32.947
67	66th	478.065	32.947
68	67th	478.065	32.947
69	68th	478.065	32.947
70	69th	478.065	32.947
71	70th	478.065	32.947
72	71st	478.065	32.947
73	72nd	478.065	32.947
74	73rd	478.065	32.947
75	74th	478.065	32.947
76	75th	478.065	32.947
77	76th	478.065	32.947
78	77th	478.065	32.947
79	78th	478.065	32.947
80	79th	478.065	32.947
81	80th	478.065	32.947
82	81st	478.065	32.947
83	82nd	478.065	32.947
84	83rd	478.065	32.947
85	84th	478.065	32.947
86	85th	478.065	32.947
87	86th	478.065	32.947
88	87th	478.065	32.947
89	88th	478.065	32.947
90	89th	478.065	32.947
91	90th	478.065	32.947
92	91st	478.065	32.947
93	92nd	478.065	32.947
94	93rd	478.065	32.947
95	94th	478.065	32.947
96	95th	478.065	32.947
97	96th	478.065	32.947
98	97th	478.065	32.947
99	98th	478.065	32.947
100	99th	478.065	32.947
101	100th	478.065	32.947
102	101st	478.065	32.947
103	102nd	478.065	32.947
104	103rd	478.065	32.947
105	104th	478.065	32.947
106	105th	478.065	32.947
107	106th	478.065	32.947
108	107th	478.065	32.947
109	108th	478.065	32.947
110	109th	478.065	32.947
111	110th	478.065	32.947
112	111st	47	

DEVELOPER :- M/S Ramprastha Urban Development Pvt. Ltd.
 Project:- PROPOSED GROUP HOUSING ON
 KH.NO- 69m, 70m, 70m, 70m, 71m, 71m, 72m, 72m, 73m, 73m, 73m, 73m, 77/2, 79m
 AT VILLAGE CHHARARS, TEHSHIL - DADRI, DIST - GAUTAM BUDDHA NAGAR, U.P.

TITLE:- TOWER F (BLOCK-3)
 AREA CALCULATION
 Drg. No SUB-14
 Drawn -
 SCALE =

Owner :- SURAT SINGH
 ANJU YADAV
 KANITA YADAV
 M/S MAHAMAAYA ISPAT UDYO PVT. LTD.
 M/S HARJAS PICTURES PVT. LTD.
 M/S RAMPRASTHA PROPERTIES PVT. LTD.

Architect Sign:- RAHUL GOPTA
 Architect:- RID DESIGN ATRIUM
 ARCHITECTS & URBAN PLANNERS
 1st FLOOR, D-1, SECTOR-7, NOIDA-201301
 P.H. 0120-4220263, 4323408
 e-mail:- office@riddesign.in

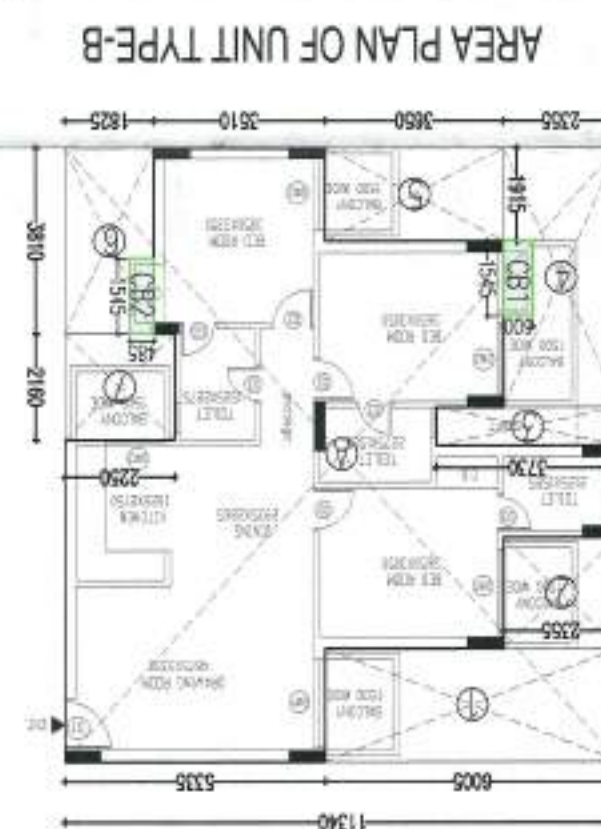


Area detail of unit type-B

Total of 1 to 7	52,695
1 Unit type-B	2,350
2 Unit type-B	3,810
3 Unit type-B	1,915
4 Unit type-B	6,990
5 Unit type-B	5,210
6 Unit type-B	12,505
7 Unit type-B	0,785
8 Unit type-B	2,935
9 Unit type-B	1,915
10 Unit type-B	1,915
11 Unit type-B	1,915
12 Unit type-B	1,915
13 Unit type-B	1,915
14 Unit type-B	1,915
15 Unit type-B	1,915
16 Unit type-B	1,915
17 Unit type-B	1,915
18 Unit type-B	1,915
19 Unit type-B	1,915
20 Unit type-B	1,915
21 Unit type-B	1,915
22 Unit type-B	1,915
23 Unit type-B	1,915
24 Unit type-B	1,915
25 Unit type-B	1,915
26 Unit type-B	1,915
27 Unit type-B	1,915
28 Unit type-B	1,915
29 Unit type-B	1,915
30 Unit type-B	1,915
31 Unit type-B	1,915
32 Unit type-B	1,915
33 Unit type-B	1,915

Area detail of unit type-A

Total of 1 to 7	52,695
1 Unit type-A	12,415
2 Unit type-A	140,795
3 Unit type-A	2,185
4 Unit type-A	13,121
5 Unit type-A	5,334
6 Unit type-A	2,935
7 Unit type-A	0,785
8 Unit type-A	2,935
9 Unit type-A	1,915
10 Unit type-A	1,915
11 Unit type-A	1,915
12 Unit type-A	1,915
13 Unit type-A	1,915
14 Unit type-A	1,915
15 Unit type-A	1,915
16 Unit type-A	1,915
17 Unit type-A	1,915
18 Unit type-A	1,915
19 Unit type-A	1,915
20 Unit type-A	1,915
21 Unit type-A	1,915
22 Unit type-A	1,915
23 Unit type-A	1,915
24 Unit type-A	1,915
25 Unit type-A	1,915
26 Unit type-A	1,915
27 Unit type-A	1,915
28 Unit type-A	1,915
29 Unit type-A	1,915
30 Unit type-A	1,915
31 Unit type-A	1,915
32 Unit type-A	1,915
33 Unit type-A	1,915



Area calculation of one typical floor

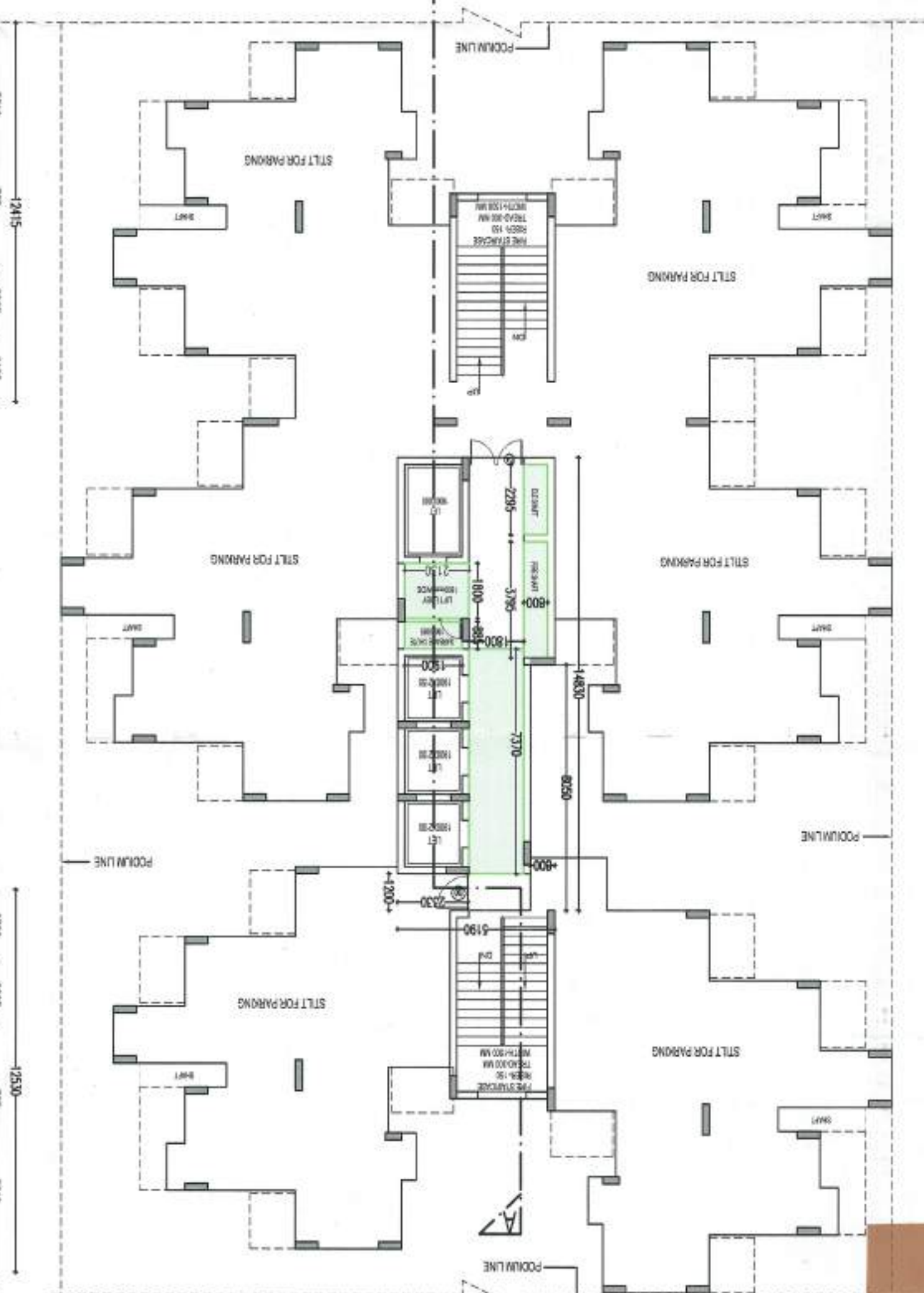
S.No.	Description	NO.	Area sqm.
1	Unit type-B	2	88,095
2	Unit type-B	4	87,954
3	Unit type-B	1	47,988
4	Unit type-B	4	87,954
5	Unit type-B	1	47,988
6	Unit type-B	4	87,954
7	Unit type-B	1	47,988
8	Unit type-B	4	87,954
9	Unit type-B	1	47,988
10	Unit type-B	4	87,954
11	Unit type-B	1	47,988
12	Unit type-B	4	87,954
13	Unit type-B	1	47,988
14	Unit type-B	4	87,954
15	Unit type-B	1	47,988
16	Unit type-B	4	87,954
17	Unit type-B	1	47,988
18	Unit type-B	4	87,954
19	Unit type-B	1	47,988
20	Unit type-B	4	87,954
21	Unit type-B	1	47,988
22	Unit type-B	4	87,954
23	Unit type-B	1	47,988
24	Unit type-B	4	87,954
25	Unit type-B	1	47,988
26	Unit type-B	4	87,954
27	Unit type-B	1	47,988
28	Unit type-B	4	87,954
29	Unit type-B	1	47,988
30	Unit type-B	4	87,954
31	Unit type-B	1	47,988
32	Unit type-B	4	87,954
33	Unit type-B	1	47,988
34	Unit type-B	4	87,954
35	Unit type-B	1	47,988
36	Unit type-B	4	87,954
37	Unit type-B	1	47,988
38	Unit type-B	4	87,954
39	Unit type-B	1	47,988
40	Unit type-B	4	87,954
41	Unit type-B	1	47,988
42	Unit type-B	4	87,954
43	Unit type-B	1	47,988
44	Unit type-B	4	87,954
45	Unit type-B	1	47,988
46	Unit type-B	4	87,954
47	Unit type-B	1	47,988
48	Unit type-B	4	87,954
49	Unit type-B	1	47,988
50	Unit type-B	4	87,954
51	Unit type-B	1	47,988
52	Unit type-B	4	87,954
53	Unit type-B	1	47,988
54	Unit type-B	4	87,954
55	Unit type-B	1	47,988
56	Unit type-B	4	87,954
57	Unit type-B	1	47,988
58	Unit type-B	4	87,954
59	Unit type-B	1	47,988
60	Unit type-B	4	87,954
61	Unit type-B	1	47,988
62	Unit type-B	4	87,954
63	Unit type-B	1	47,988
64	Unit type-B	4	87,954
65	Unit type-B	1	47,988
66	Unit type-B	4	87,954
67	Unit type-B	1	47,988
68	Unit type-B	4	87,954
69	Unit type-B	1	47,988
70	Unit type-B	4	87,954
71	Unit type-B	1	47,988
72	Unit type-B	4	87,954
73	Unit type-B	1	47,988
74	Unit type-B	4	87,954
75	Unit type-B	1	47,988
76	Unit type-B	4	87,954
77	Unit type-B	1	47,988
78	Unit type-B	4	87,954
79	Unit type-B	1	47,988
80	Unit type-B	4	87,954
81	Unit type-B	1	47,988
82	Unit type-B	4	87,954
83	Unit type-B	1	47,988
84	Unit type-B	4	87,954
85	Unit type-B	1	47,988
86	Unit type-B	4	87,954
87	Unit type-B	1	47,988
88	Unit type-B	4	87,954
89	Unit type-B	1	47,988
90	Unit type-B	4	87,954
91	Unit type-B	1	47,988
92	Unit type-B	4	87,954
93	Unit type-B	1	47,988
94	Unit type-B	4	87,954
95	Unit type-B	1	47,988
96	Unit type-B	4	87,954
97	Unit type-B	1	47,988
98	Unit type-B	4	87,954
99	Unit type-B	1	47,988
100	Unit type-B	4	87,954



Area calculation of one typical floor

S.No.	Description	NO.	Area sqm.
1	Unit type-A	2	88,095
2	Unit type-A	4	87,954
3	Unit type-A	1	47,988
4	Unit type-A	4	87,954
5	Unit type-A	1	47,988
6	Unit type-A	4	87,954
7	Unit type-A	1	47,988
8	Unit type-A	4	87,954
9	Unit type-A	1	47,988
10	Unit type-A	4	87,954
11	Unit type-A	1	47,988
12	Unit type-A	4	87,954
13	Unit type-A	1	47,988
14	Unit type-A	4	87,954
15	Unit type-A	1	47,988
16	Unit type-A	4	87,954
17	Unit type-A	1	47,988
18	Unit type-A	4	87,954
19	Unit type-A	1	47,988
20	Unit type-A	4	87,954
21	Unit type-A	1	47,988
22	Unit type-A	4	87,954
23	Unit type-A	1	47,988
24	Unit type-A	4	87,954
25	Unit type-A	1	47,988
26	Unit type-A	4	87,954
27	Unit type-A	1	47,988
28	Unit type-A	4	87,954
29	Unit type-A	1	47,988
30	Unit type-A	4	87,954
31	Unit type-A	1	47,988
32	Unit type-A	4	87,954
33	Unit type-A	1	47,988
34	Unit type-A	4	87,954
35	Unit type-A	1	47,988
36	Unit type-A	4	87,954
37	Unit type-A	1	47,988
38	Unit type-A	4	87,954
39	Unit type-A	1	47,988
40	Unit type-A	4	87,954
41	Unit type-A	1	47,988
42	Unit type-A	4	87,954
43	Unit type-A	1	47,988
44	Unit type-A	4	87,954
45	Unit type-A	1	47,988
46	Unit type-A	4	87,954
47	Unit type-A	1	47,988
48	Unit type-A	4	87,954
49	Unit type-A	1	47,988
50	Unit type-A	4	87,954
51	Unit type-A	1	47,988
52	Unit type-A	4	87,954
53	Unit type-A	1	47,988
54	Unit type-A	4	87,954
55	Unit type-A	1	47,988
56	Unit type-A	4	87,954
57	Unit type-A	1	47,988
58	Unit type-A	4	87,954
59	Unit type-A	1	47,988
60	Unit type-A	4	87,954
61	Unit type-A	1	47,988
62	Unit type-A	4	87,954
63	Unit type-A	1	47,988
64	Unit type-A	4	87,954
65	Unit type-A	1	47,988
66	Unit type-A	4	87,954
67	Unit type-A	1	47,988
68	Unit type-A	4	87,954
69	Unit type-A	1	47,988
70	Unit type-A	4	87,954
71	Unit type-A	1	47,988
72	Unit type-A	4	87,954
73	Unit type-A	1	47,988
74	Unit type-A	4	87,954
75	Unit type-A	1	47,988
76	Unit type-A	4	87,954
77	Unit type-A	1	47,988
78	Unit type-A	4	87,954
79	Unit type-A	1	47,988
80	Unit type-A	4	87,954
81	Unit type-A	1	47,988
82	Unit type-A	4	87,954
83	Unit type-A	1	47,988
84	Unit type-A	4	87,954
85	Unit type-A	1	47,988
86	Unit type-A	4	87,954
87	Unit type-A	1	47,988
88	Unit type-A	4	87,954
89	Unit type-A	1	47,988
90	Unit type-A	4	87,954
91	Unit type-A	1	47,988
92	Unit type-A	4	87,954
93	Unit type-A	1	47,988
94	Unit type-A	4	87,954
95	Unit type-A	1	47,988
96	Unit type-A	4	87,954
97	Unit type-A	1	47,988
98	Unit type-A	4	87,954
99	Unit type-A	1	47,988
100	Unit type-A	4	87,954

STILL FLOOR PLAN FOR AREA CALCULATION



Area detail of unit type-A

Total of 1 to 7	52,695
1 Unit type-A	12,415
2 Unit type-A	140,795
3 Unit type-A	2,185
4 Unit type-A	13,121
5 Unit type-A	5,334
6 Unit type-A	2,935
7 Unit type-A	0,785
8 Unit type-A	2,935
9 Unit type-A	1,915
10 Unit type-A	1,915
11 Unit type-A	1,915
12 Unit type-A	1,915
13 Unit type-A	1,915
14 Unit type-A	1,915
15 Unit type-A	1,915
16 Unit type-A	1,915
17 Unit type-A	1,915
18 Unit type-A	1,915
19 Unit type-A	1,915
20 Unit type-A	1,915
21 Unit type-A	1,915
22 Unit type-A	1,915
23 Unit type-A	1,915
24 Unit type-A	1,915
25 Unit type-A	1,915
26 Unit type-A	1,915
27 Unit type-A	1,915
28 Unit type-A	1,915
29 Unit type-A	1,915
30 Unit type-A	1,915
31 Unit type-A	1,915
32 Unit type-A	1,915
33 Unit type-A	1,915



Area calculation of one typical floor

S.No.	Description	NO.	Area sqm.
1	Unit type-A	2	88,095
2	Unit type-A	4	87,954
3	Unit type-A	1	47,988
4	Unit type-A	4	87,954
5	Unit type-A	1	47,988
6	Unit type-A	4	87,954
7	Unit type-A	1	47,988
8	Unit type-A	4	87,954
9	Unit type-A	1	47,988
10	Unit type-A	4	87,954
11	Unit type-A	1	47,988
12	Unit type-A	4	87,954
13	Unit type-A	1	47,988
14	Unit type-A	4	87,954
15	Unit type-A	1	47,988
16	Unit type-A	4	87,954
17	Unit type-A	1	47,988
18	Unit type-A	4	87,954
19	Unit type-A	1	47,988
20	Unit type-A	4	87,954
21	Unit type-A	1	47,988
22	Unit type-A	4	87,954
23	Unit type-A	1	47,988
24	Unit type-A	4	87,954
25	Unit type-A	1	47,988
26	Unit type-A	4	87,954
27	Unit type-A	1	47,988
28	Unit type-A	4	87,954
29	Unit type-A	1	47,988
30	Unit type-A	4	87,954
31	Unit type-A	1	47,988
32	Unit type-A	4	87,954
33	Unit type-A	1	47,

DEVELOPER :- M/S Ramprastha Urban Development Pvt. Ltd.
 Project:- PROPOSED GROUP HOUSING ON KH.NO-69m,70m,70m,71m,71m,72m,72m,73m,73m,73m,73m,76m,76m,77/2,79m!
 AT VILLAGE CHHAJARSI, TEHSHIL - DADRJI, DIST - GAUTAM BUDDHA NAGAR, U.P.

TITLE:- COMMUNITY
 SCALE =
 Drawn -
 Drg. No SUB-07

Owner :- SURAT SINGH ANJU YADAV KANTA YADAV
 M/S HARJAS PICTURES PVT. LTD.
 M/S MAHAMAYA ISPAT UDYOG PVT. LTD.
 M/S RAMPRASTHA PROPERTIES PVT. LTD.

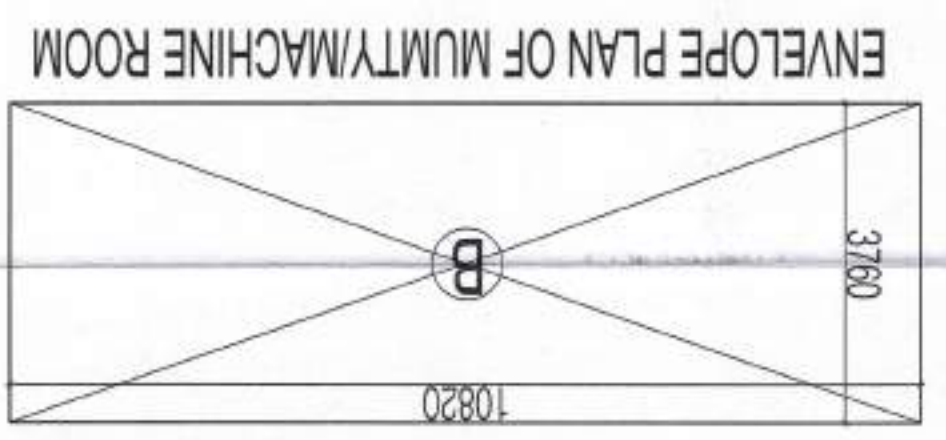
Owner Sign:-
 Architect Sign:-
 Architect:-

Architect:-
 RD DESIGN ATRIUM ARCHITECTS & URBAN PLANNERS
 1st FLOOR, D-1, SECTOR-7 Noida-201301
 Ph: 0120-4220363, 4323408
 e-mail:- office@rdesign.in



MUMTY MACHINE RM. AREA DETAIL

S.No.	NOS.	LENGTH	WIDTH	AREA
B	1	10.820	3.760	40.68
TOTAL AREA = 40.68 SQM.				

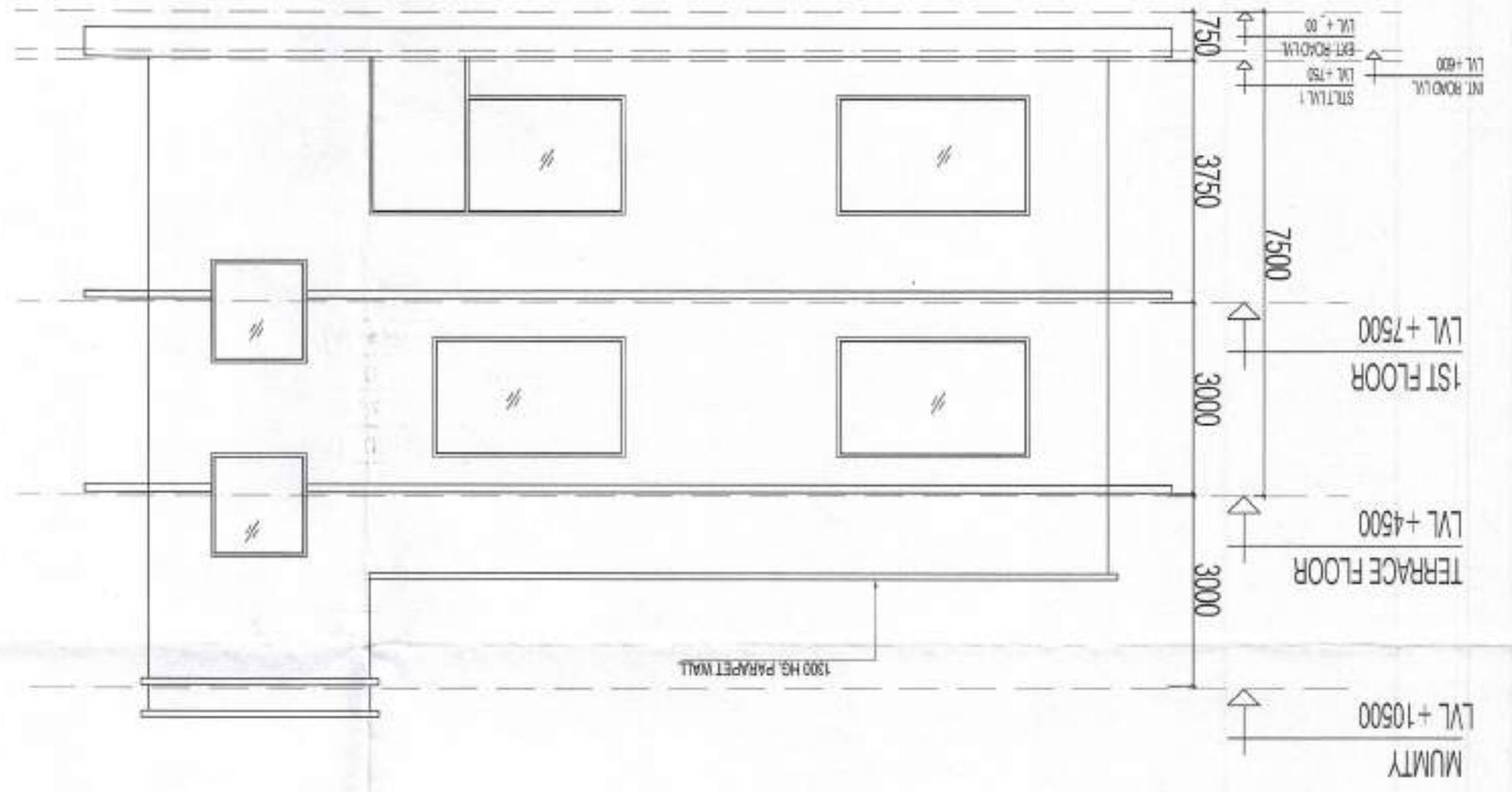


FLOOR WISE AREA DETAIL OF COMMUNITY

S.No.	Floor	FAR	NON-FAR	Total
1	Ground	201.945		201.945
2	1st	196.245		196.245
3	Mumty		40.68	40.68
Total = 398.19				

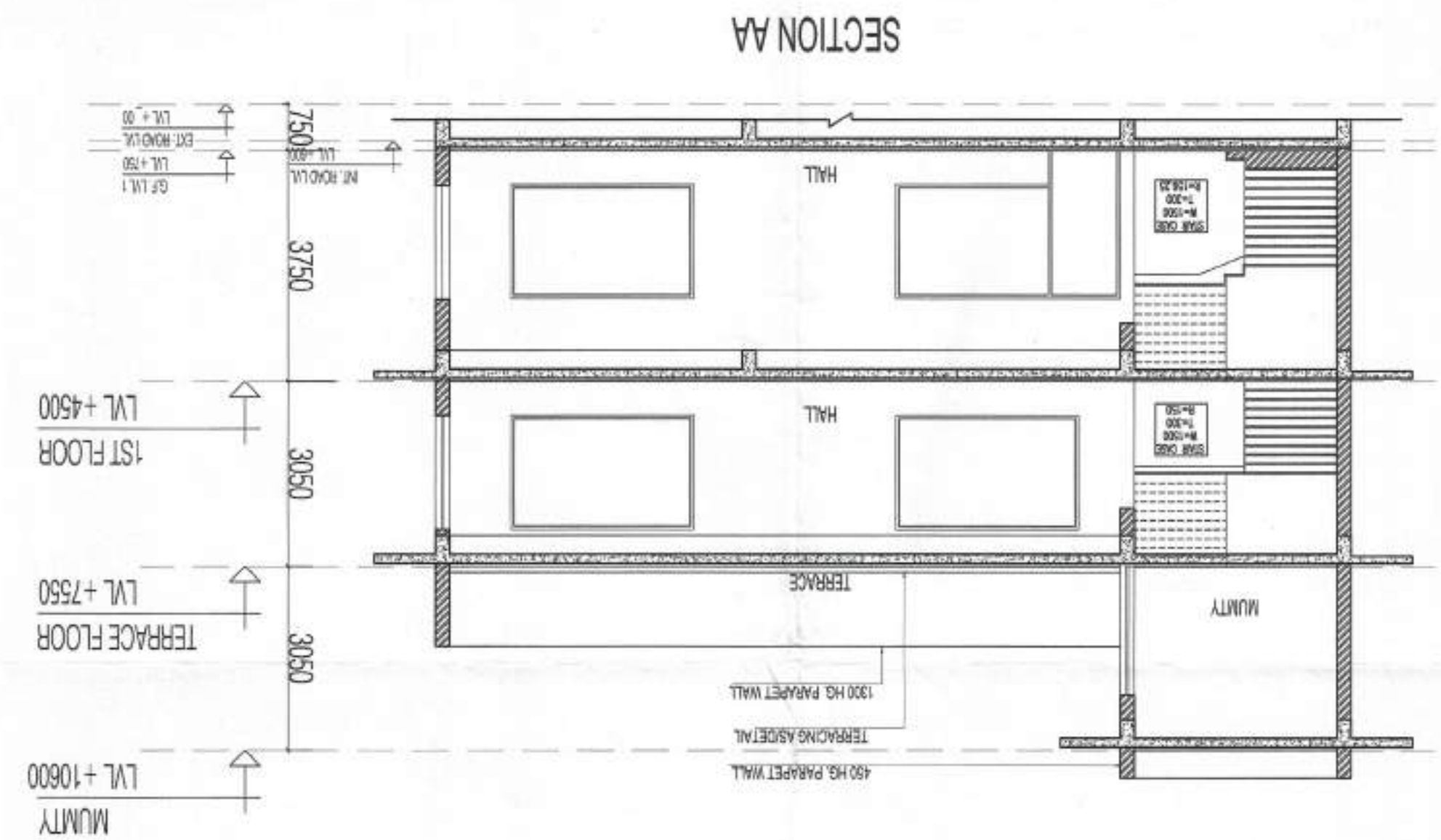
SCHEDULE OF OPENINGS

DOORS		WINDOWS	
S.No.	TYPE	SIZE	CHILL LVL. LINTEL LVL.
1.	DW1	4000 X 2450	00
2.	D1	900 X 2100	00
3.	D2	750 X 2100	00
2100			
1.	W1	12000 X 1800	600
2.	W2	3000 X 1800	600
3.	W3	1500 X 1550	900
2450			
1.	R.S.	1800 X 2550	00
2550			



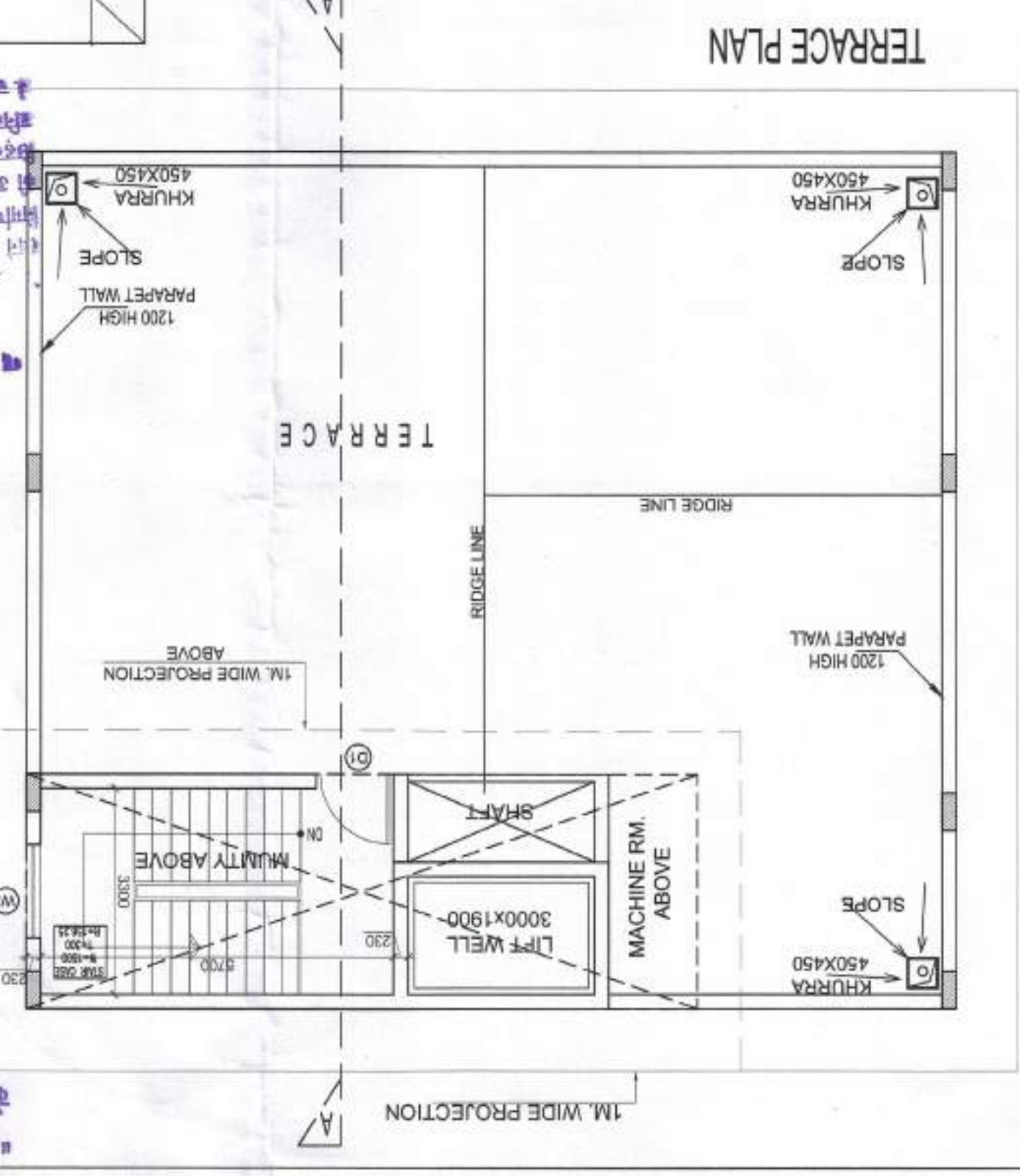
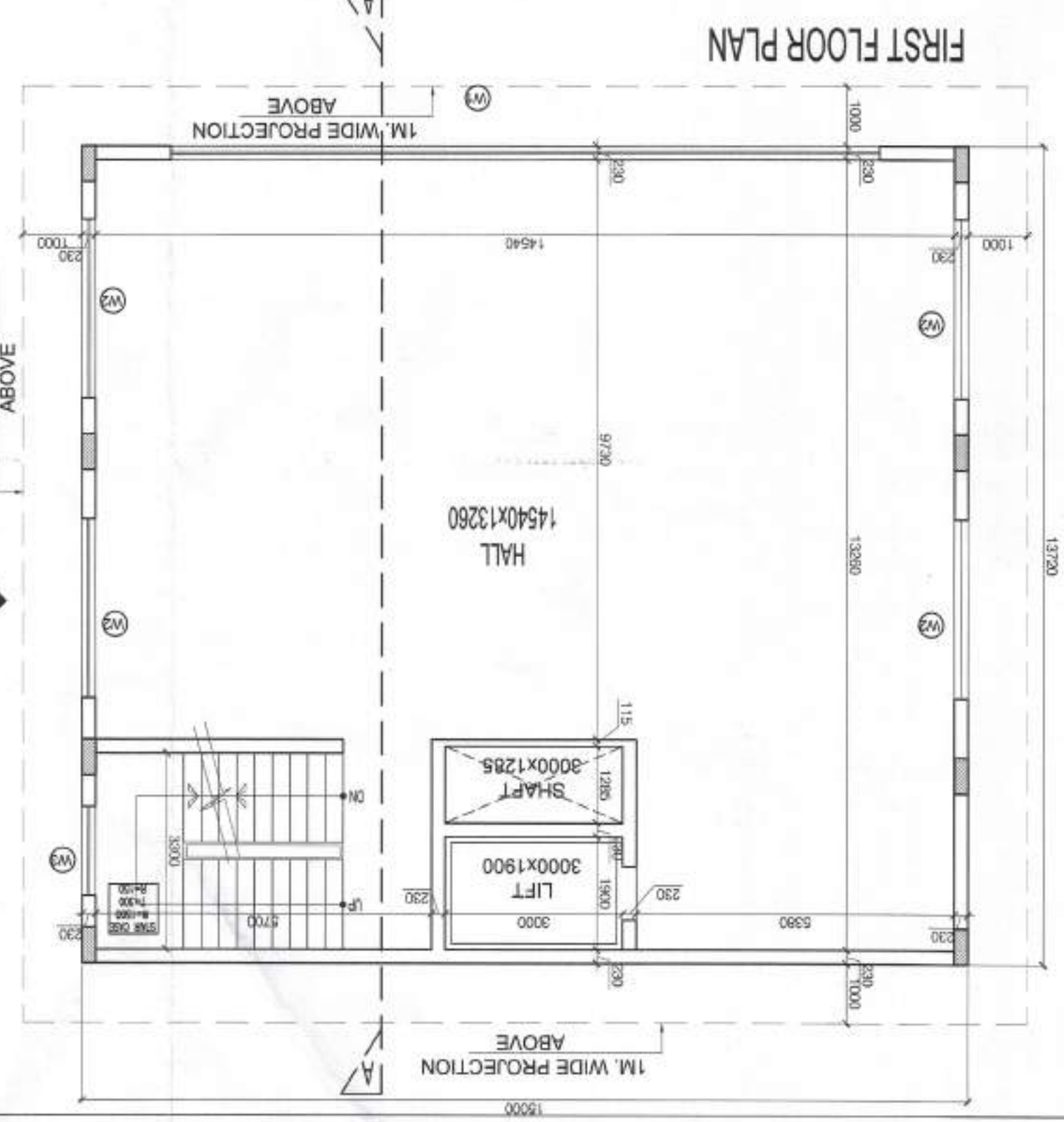
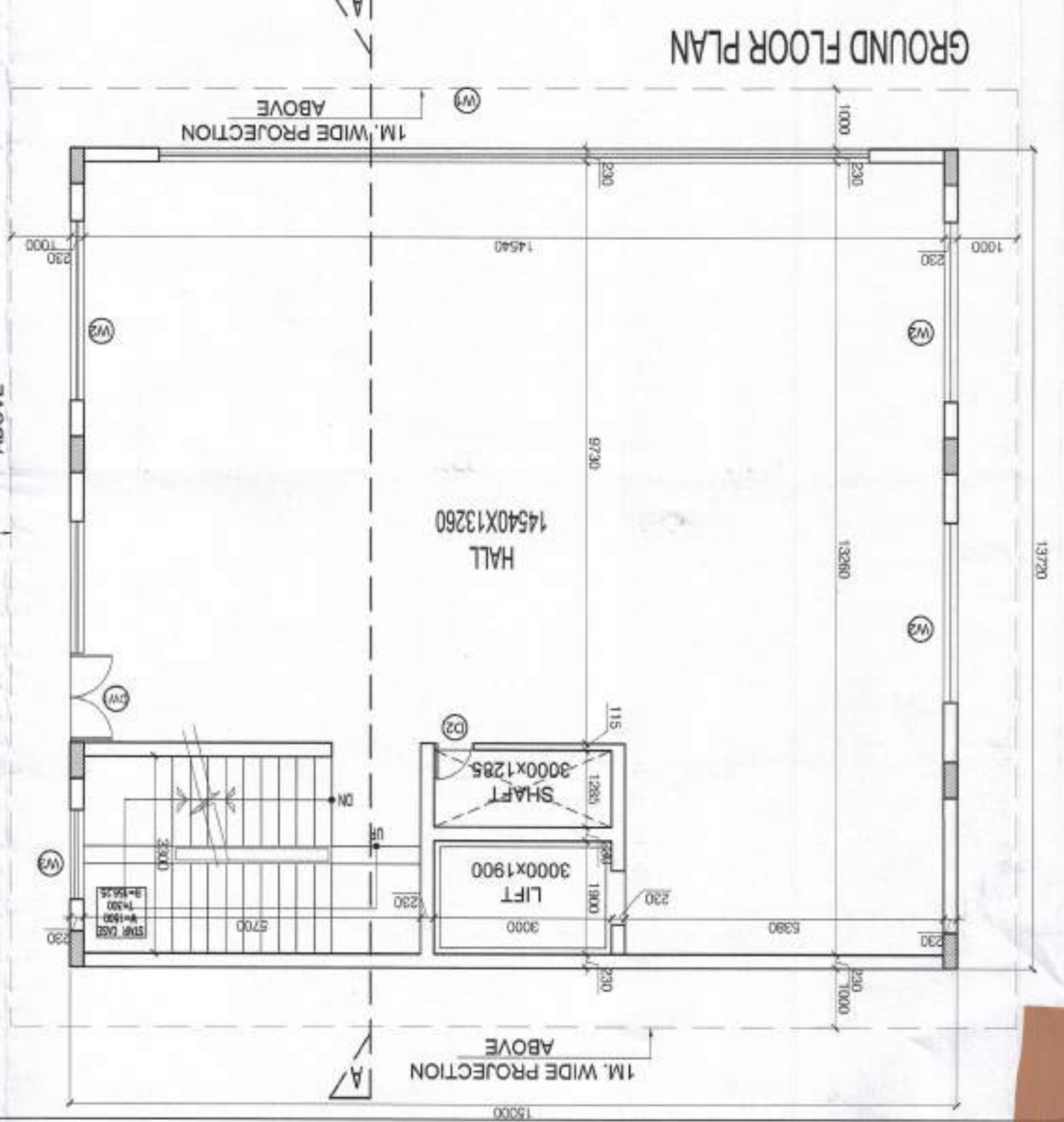
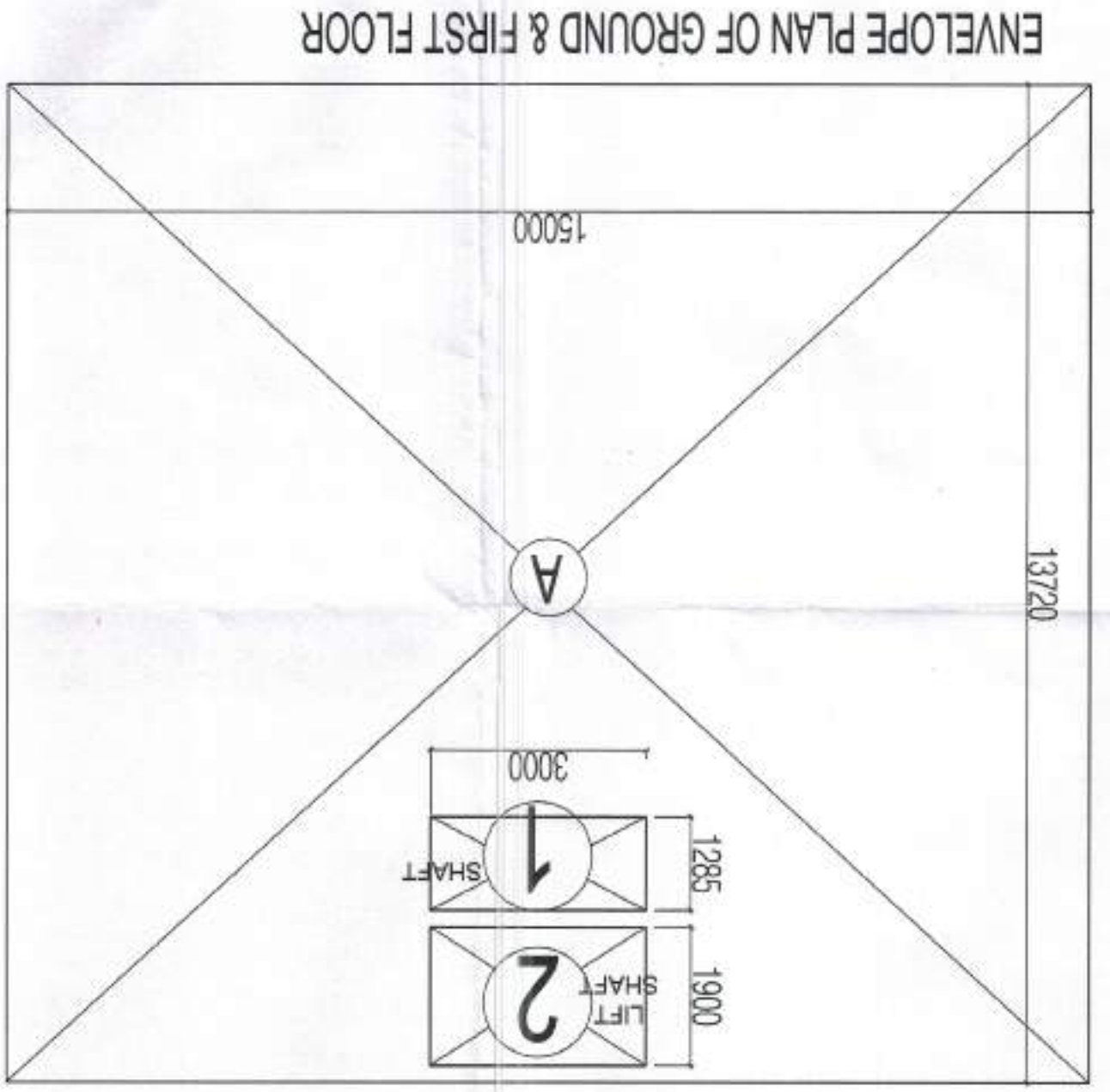
GROUND COVERAGE AREA DETAIL

S.No.	LENGTH	WIDTH	AREA
A	14.707	17.000	250.019
TOTAL AREA ON GROUND FLOOR = 250.000 SQM.			



GROUND FLOOR AREA DETAIL

NTE AREA OF GROUND FLOOR	TOTAL DEDUCTIONS	3.855
GROUND AREA	DEDUCTIONS	201.945
TOTAL AREA = 201.945 SQM.		
FIRST FLOOR AREA DETAIL		
NTE AREA OF FIRST FLOOR	TOTAL DEDUCTIONS	5.700
GROUND AREA	DEDUCTIONS	201.95
TOTAL AREA OF ALL FLOOR = 196.245 SQM.		
GROUND AREA + FIRST AREA = 398.19 SQM.		



Handwritten notes in Hindi providing technical specifications and instructions for the terrace plan, including details about parapet walls, projections, and slopes.

Official stamps and signatures of the architect and developer, including a circular stamp for RD Design Atrium and a signature for the project engineer.

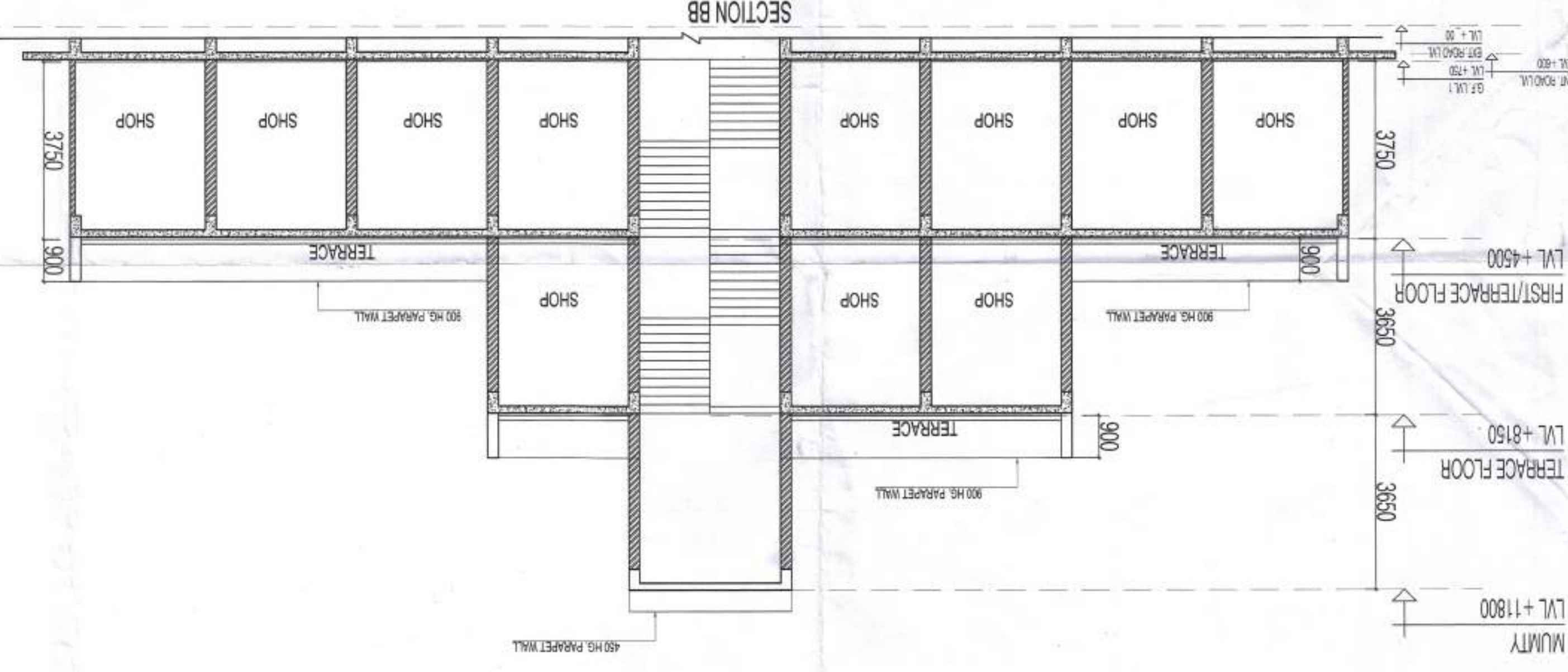
DEVELOPER :- M/S Ramprastha Urban Development Pvt. Ltd.
Project:- PROPOSED GROUP HOUSING ON
 KH.NO-69m,70m,70m,71m,71m,72m,72m,73m,73m,73m,76m,76m,77/2,79m
 AT VILLAGE CHHAJARSI, TEHSIL - DADRI, DIST - GAUTAM BUDDHA NAGAR, U.P.

TITLE:- COMMERCIAL
SCALE =
Drawn -
Drg. No SUB-07A

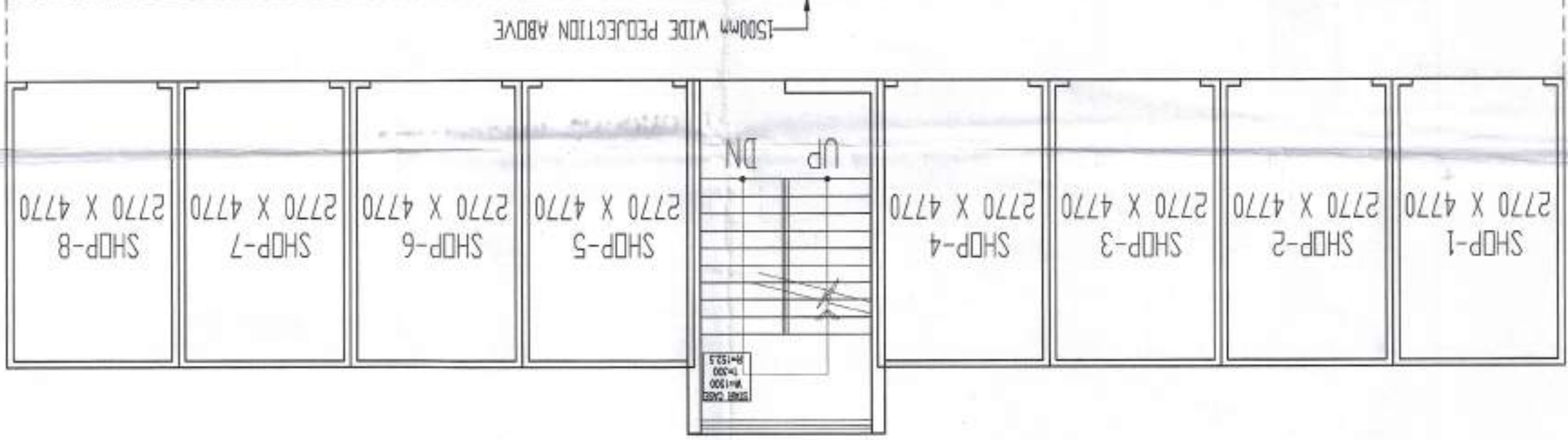
Owner :- SURAT SINGH ANJU YADAV
 KANTA YADAV
 M/S HARJAS PICTURES PVT. LTD.
 M/S MAHAMAYA ISPAT UDYOG PVT. LTD.
 M/S RAMPRASTHA PROPERTIES PVT. LTD.

Owner Sign:- Ms Ramprastha Urban Development Pvt. Ltd.
Architect Sign:- RAHUL GUPTA ARCHITECTS CHARTERED VALUER
 CA/2010/48921
 CMT/1/A-4827

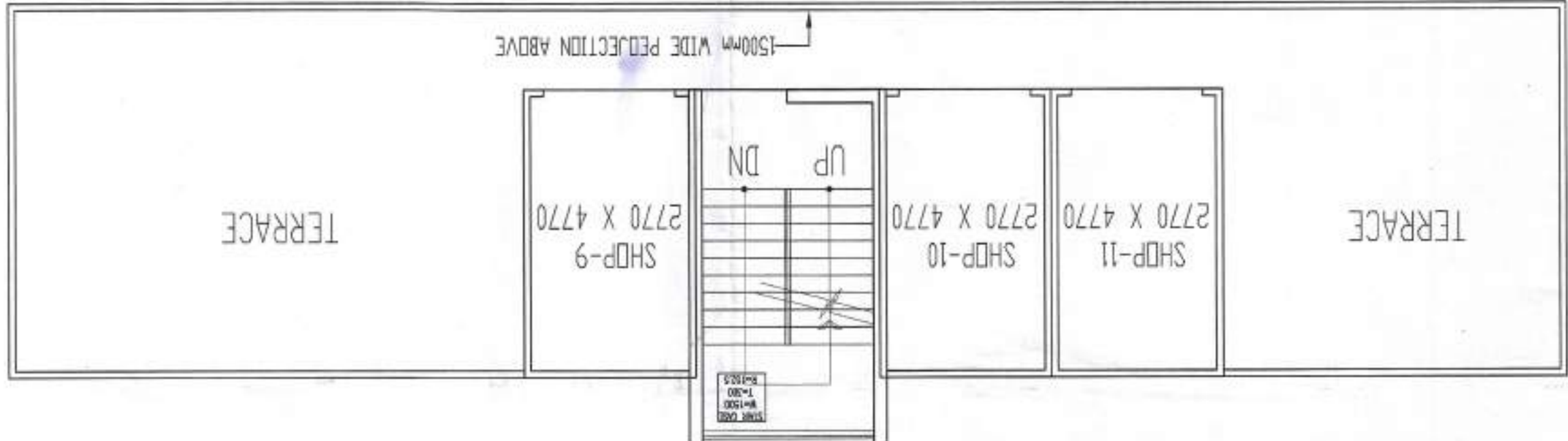
Architect:- RD DESIGN ATRIUM ARCHITECTS & URBAN PLANNERS
 1st FLOOR, D-1, SECTOR-7, Noida-201301
 Ph: 0120-4220369, 4323408
 e-mail:- office@rdesign.in



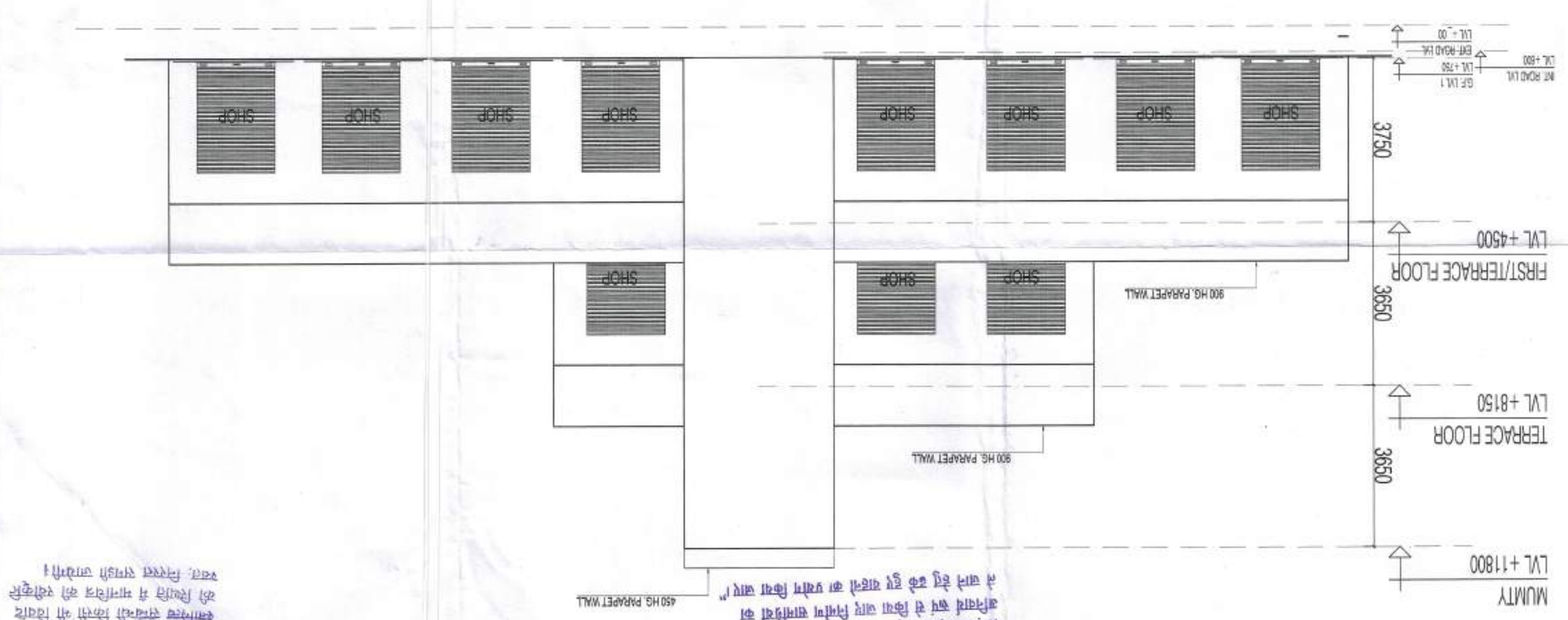
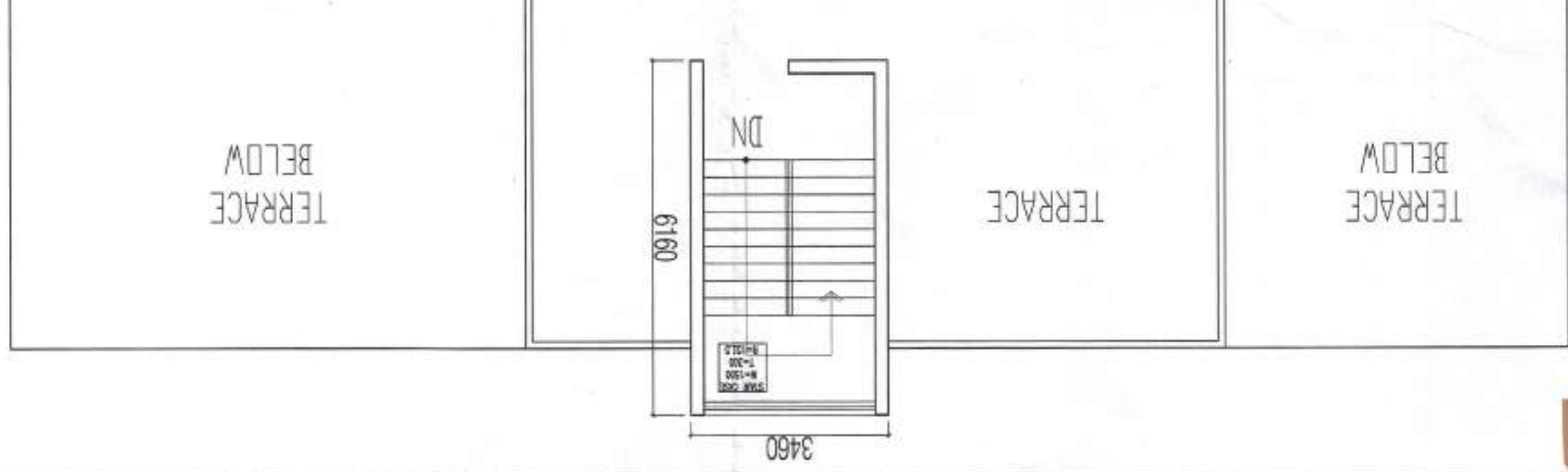
GROUND FLOOR PLAN




FIRST FLOOR PLAN




TERRACE PLAN



AREA PLAN OF GROUND FLOOR PLAN



AREA PLAN OF FIRST FLOOR PLAN

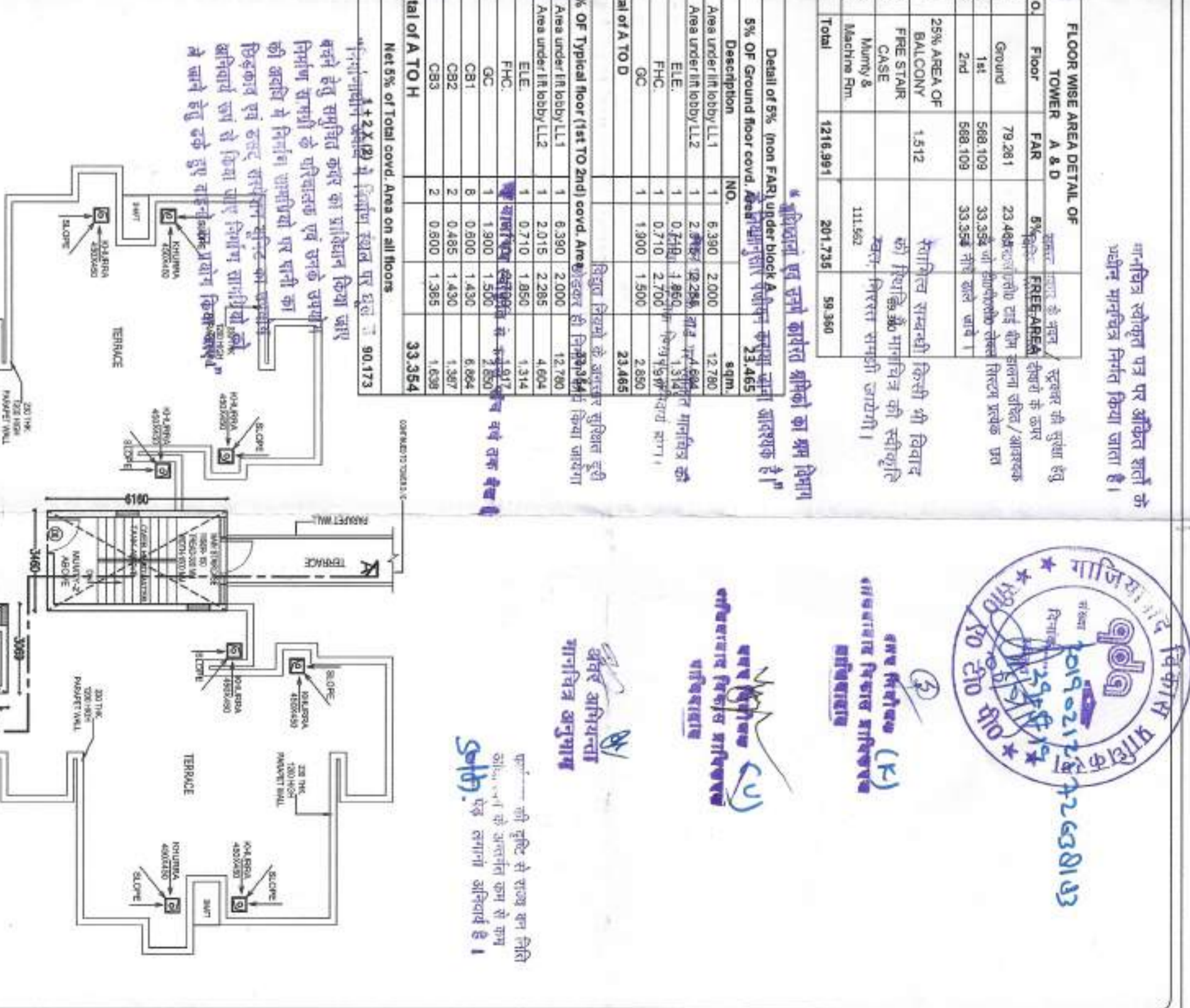
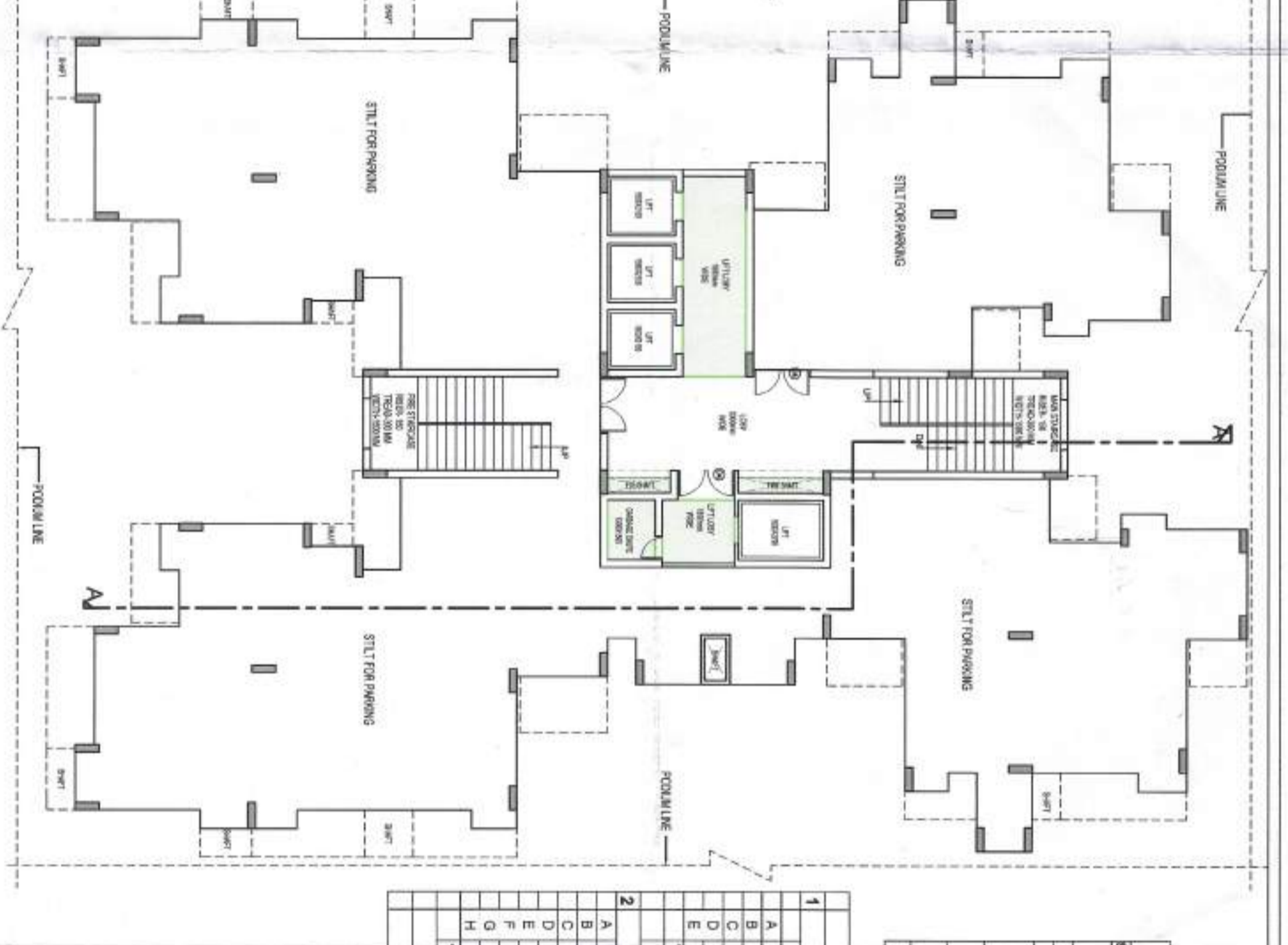


COMMERCIAL AREA DETAIL			
Sno.	LENGTH	X	WIDTH
1	1,160	X	3,460
2	5,000	X	27,230
TOTAL OF GROUND FLOOR			
			140.16
			SQM.
3	1,160	X	3,460
			=
			4.01
			SQM.
4	5,000	X	12,230
			=
			61.15
			SQM.
TOTAL OF FIRST FLOOR			
			65.16
			SQM.
TOTAL FAR AREA OF COMMERCIAL			
			205.33
			SQM.

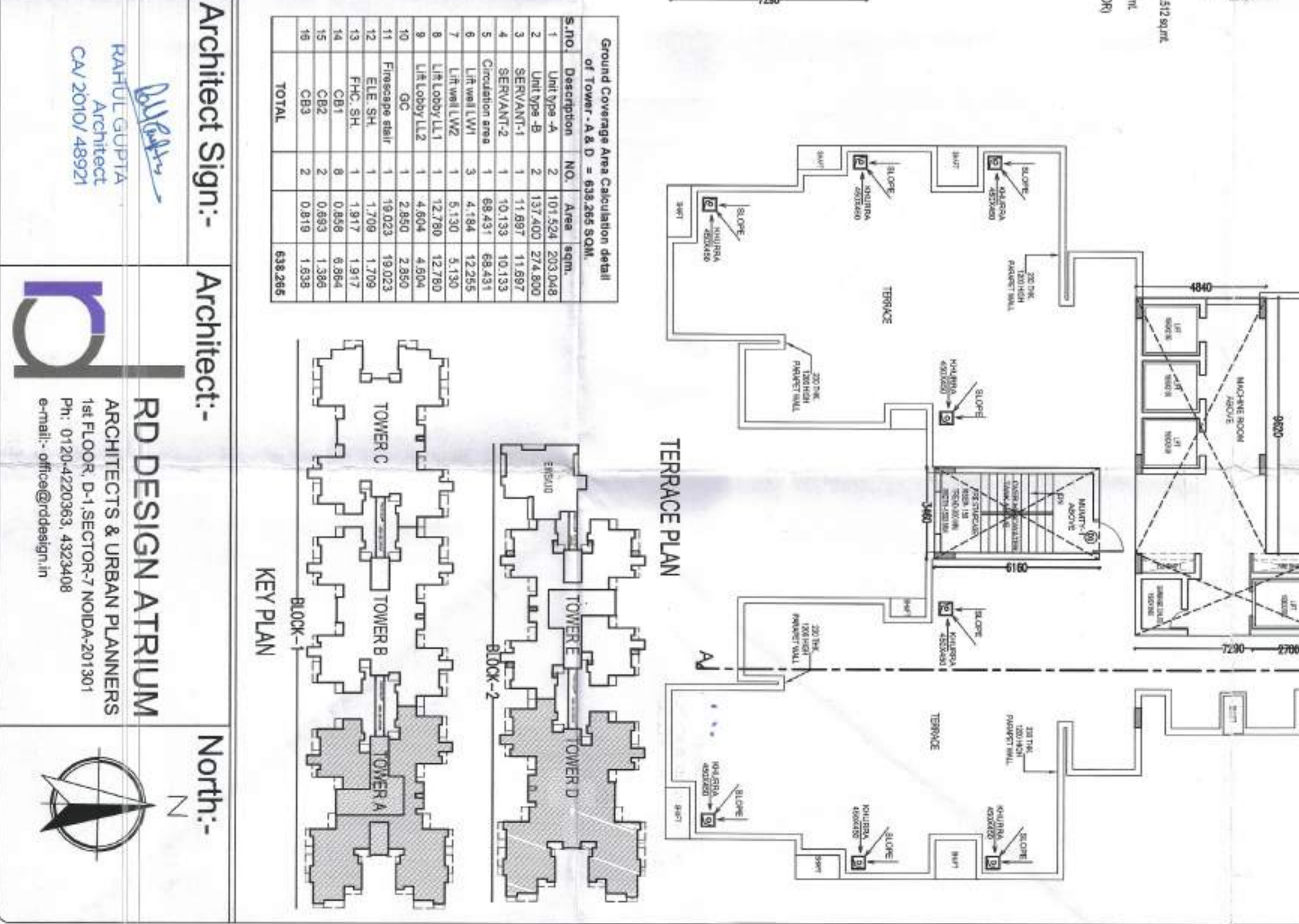

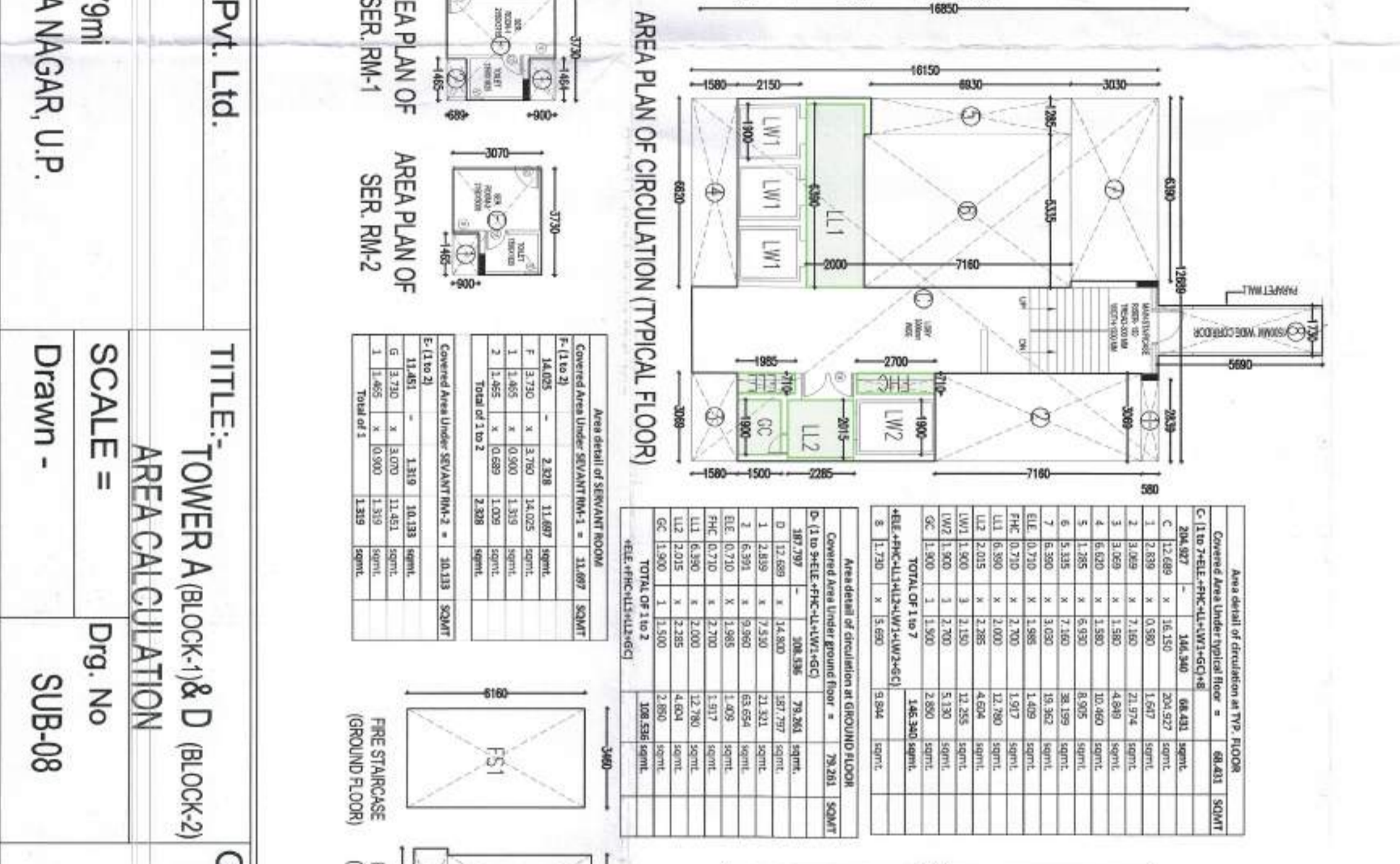
MUMTY = 6,160 X 3,460
 = 21,313 sq.mtr.



Handwritten notes in Hindi providing technical specifications and instructions for the ground floor plan, including details about shop dimensions and structural requirements.



SL.NO	TYPE	SIZE	CALL LVL.	UNIT/LV.	L.V.
1	DOOR	2100 X 2100	1.00	1.00	1.00
2	DOOR	2100 X 2100	1.00	1.00	1.00
3	DOOR	2100 X 2100	1.00	1.00	1.00
4	DOOR	2100 X 2100	1.00	1.00	1.00
5	DOOR	2100 X 2100	1.00	1.00	1.00
6	DOOR	2100 X 2100	1.00	1.00	1.00
7	DOOR	2100 X 2100	1.00	1.00	1.00
8	DOOR	2100 X 2100	1.00	1.00	1.00
9	DOOR	2100 X 2100	1.00	1.00	1.00
10	DOOR	2100 X 2100	1.00	1.00	1.00
11	DOOR	2100 X 2100	1.00	1.00	1.00
12	DOOR	2100 X 2100	1.00	1.00	1.00
13	DOOR	2100 X 2100	1.00	1.00	1.00
14	DOOR	2100 X 2100	1.00	1.00	1.00
15	DOOR	2100 X 2100	1.00	1.00	1.00
16	DOOR	2100 X 2100	1.00	1.00	1.00
17	DOOR	2100 X 2100	1.00	1.00	1.00
18	DOOR	2100 X 2100	1.00	1.00	1.00
19	DOOR	2100 X 2100	1.00	1.00	1.00
20	DOOR	2100 X 2100	1.00	1.00	1.00
21	DOOR	2100 X 2100	1.00	1.00	1.00
22	DOOR	2100 X 2100	1.00	1.00	1.00
23	DOOR	2100 X 2100	1.00	1.00	1.00
24	DOOR	2100 X 2100	1.00	1.00	1.00
25	DOOR	2100 X 2100	1.00	1.00	1.00
26	DOOR	2100 X 2100	1.00	1.00	1.00
27	DOOR	2100 X 2100	1.00	1.00	1.00
28	DOOR	2100 X 2100	1.00	1.00	1.00
29	DOOR	2100 X 2100	1.00	1.00	1.00
30	DOOR	2100 X 2100	1.00	1.00	1.00
31	DOOR	2100 X 2100	1.00	1.00	1.00
32	DOOR	2100 X 2100	1.00	1.00	1.00
33	DOOR	2100 X 2100	1.00	1.00	1.00
34	DOOR	2100 X 2100	1.00	1.00	1.00
35	DOOR	2100 X 2100	1.00	1.00	1.00
36	DOOR	2100 X 2100	1.00	1.00	1.00
37	DOOR	2100 X 2100	1.00	1.00	1.00
38	DOOR	2100 X 2100	1.00	1.00	1.00
39	DOOR	2100 X 2100	1.00	1.00	1.00
40	DOOR	2100 X 2100	1.00	1.00	1.00
41	DOOR	2100 X 2100	1.00	1.00	1.00
42	DOOR	2100 X 2100	1.00	1.00	1.00
43	DOOR	2100 X 2100	1.00	1.00	1.00
44	DOOR	2100 X 2100	1.00	1.00	1.00
45	DOOR	2100 X 2100	1.00	1.00	1.00
46	DOOR	2100 X 2100	1.00	1.00	1.00
47	DOOR	2100 X 2100	1.00	1.00	1.00
48	DOOR	2100 X 2100	1.00	1.00	1.00
49	DOOR	2100 X 2100	1.00	1.00	1.00
50	DOOR	2100 X 2100	1.00	1.00	1.00
51	DOOR	2100 X 2100	1.00	1.00	1.00
52	DOOR	2100 X 2100	1.00	1.00	1.00
53	DOOR	2100 X 2100	1.00	1.00	1.00
54	DOOR	2100 X 2100	1.00	1.00	1.00
55	DOOR	2100 X 2100	1.00	1.00	1.00
56	DOOR	2100 X 2100	1.00	1.00	1.00
57	DOOR	2100 X 2100	1.00	1.00	1.00
58	DOOR	2100 X 2100	1.00	1.00	1.00
59	DOOR	2100 X 2100	1.00	1.00	1.00
60	DOOR	2100 X 2100	1.00	1.00	1.00
61	DOOR	2100 X 2100	1.00	1.00	1.00
62	DOOR	2100 X 2100	1.00	1.00	1.00
63	DOOR	2100 X 2100	1.00	1.00	1.00
64	DOOR	2100 X 2100	1.00	1.00	1.00
65	DOOR	2100 X 2100	1.00	1.00	1.00
66	DOOR	2100 X 2100	1.00	1.00	1.00
67	DOOR	2100 X 2100	1.00	1.00	1.00
68	DOOR	2100 X 2100	1.00	1.00	1.00
69	DOOR	2100 X 2100	1.00	1.00	1.00
70	DOOR	2100 X 2100	1.00	1.00	1.00
71	DOOR	2100 X 2100	1.00	1.00	1.00
72	DOOR	2100 X 2100	1.00	1.00	1.00
73	DOOR	2100 X 2100	1.00	1.00	1.00
74	DOOR	2100 X 2100	1.00	1.00	1.00
75	DOOR	2100 X 2100	1.00	1.00	1.00
76	DOOR	2100 X 2100	1.00	1.00	1.00
77	DOOR	2100 X 2100	1.00	1.00	1.00
78	DOOR	2100 X 2100	1.00	1.00	1.00
79	DOOR	2100 X 2100	1.00	1.00	1.00
80	DOOR	2100 X 2100	1.00	1.00	1.00
81	DOOR	2100 X 2100	1.00	1.00	1.00
82	DOOR	2100 X 2100	1.00	1.00	1.00
83	DOOR	2100 X 2100	1.00	1.00	1.00
84	DOOR	2100 X 2100	1.00	1.00	1.00
85	DOOR	2100 X 2100	1.00	1.00	1.00
86	DOOR	2100 X 2100	1.00	1.00	1.00
87	DOOR	2100 X 2100	1.00	1.00	1.00
88	DOOR	2100 X 2100	1.00	1.00	1.00
89	DOOR	2100 X 2100	1.00	1.00	1.00
90	DOOR	2100 X 2100	1.00	1.00	1.00
91	DOOR	2100 X 2100	1.00	1.00	1.00
92	DOOR	2100 X 2100	1.00	1.00	1.00
93	DOOR	2100 X 2100	1.00	1.00	1.00
94	DOOR	2100 X 2100	1.00	1.00	1.00
95	DOOR	2100 X 2100	1.00	1.00	1.00
96	DOOR	2100 X 2100	1.00	1.00	1.00
97	DOOR	2100 X 2100	1.00	1.00	1.00
98	DOOR	2100 X 2100	1.00	1.00	1.00
99	DOOR	2100 X 2100	1.00	1.00	1.00
100	DOOR	2100 X 2100	1.00	1.00	1.00



DEVELOPER :- M/S Ramprastha Urban Development Pvt. Ltd.

Project :- PROPOSED GROUP HOUSING ON KH.NO- 69m, 70m, 70m, 71m, 71m, 72m, 72m, 73m, 73m, 76m, 76m, 77, 79m AT VILLAGE CHHAARSI, TEHSHIL - DADR, DIST - GAUTAM BUDDHA NAGAR, U.P.

TITLE :- TOWER A (BLOCK-1) & D (BLOCK-2) AREA CALCULATION

SCALE = Drawn -

Owner :- SURAT SINGH ANU YADAV KANTA YADAV MS HARJAS PICTURES PVT. LTD. MS MAHAMAAYA ISPAT UDYOG PVT. LTD. MS RAMPRASTHA PROPERTIES PVT. LTD.

Owner Sign:-

Architect Sign:-

Architect:- RD DESIGN ATRIUM ARCHITECTS & URBAN PLANNERS 1st FLOOR, D-1-SECTOR-7, NOIDA-201301 Ph: 0120-4220363, 4323408 e-mail: office@rdesign.in

Sl. No	Description	Area (sqm)	Unit/LV
1	Unit Type-A	131.524	1.00
2	Unit Type-B	137.400	1.00
3	Unit Type-C	137.400	1.00
4	Unit Type-D	137.400	1.00
5	Unit Type-E	137.400	1.00
6	Unit Type-F	137.400	1.00
7	Unit Type-G	137.400	1.00
8	Unit Type-H	137.400	1.00
9	Unit Type-I	137.400	1.00
10	Unit Type-J	137.400	1.00
11	Unit Type-K	137.400	1.00
12	Unit Type-L	137.400	1.00
13	Unit Type-M	137.400	1.00
14	Unit Type-N	137.400	1.00
15	Unit Type-O	137.400	1.00
16	Unit Type-P	137.400	1.00
17	Unit Type-Q	137.400	1.00
18	Unit Type-R	137.400	1.00
19	Unit Type-S	137.400	1.00
20	Unit Type-T	137.400	1.00
21	Unit Type-U	137.400	1.00
22	Unit Type-V	137.400	1.00
23	Unit Type-W	137.400	1.00
24	Unit Type-X	137.400	1.00
25	Unit Type-Y	137.400	1.00
26	Unit Type-Z	137.400	1.00
27	Unit Type-AA	137.400	1.00
28	Unit Type-AB	137.400	1.00
29	Unit Type-AC	137.400	1.00
30	Unit Type-AD	137.400	1.00
31	Unit Type-AE	137.400	1.00
32	Unit Type-AF	137.400	1.00
33	Unit Type-AG	137.400	1.00
34	Unit Type-AH	137.400	1.00
35	Unit Type-AI	137.400	1.00
36	Unit Type-AJ	137.400	1.00
37	Unit Type-AK	137.400	1.00
38	Unit Type-AL	137.400	1.00
39	Unit Type-AM	137.400	1.00
40	Unit Type-AN	137.400	1.00
41	Unit Type-AO	137.400	1.00
42	Unit Type-AP	137.400	1.00
43	Unit Type-AQ	137.400	1.00
44	Unit Type-AR	137.400	1.00
45	Unit Type-AS	137.400	1.00
46	Unit Type-AT	137.400	1.00
47	Unit Type-AU	137.400	1.00
48	Unit Type-AV	137.400	1.00
49	Unit Type-AW	137.400	1.00
50	Unit Type-AX	137.400	1.00
51	Unit Type-AY	137.400	1.00
52	Unit Type-AZ	137.400	1.00
53	Unit Type-BA	137.400	1.00
54	Unit Type-BB	137.400	1.00
55	Unit Type-BC	137.400	1.00
56	Unit Type-BD	137.400	1.00
57	Unit Type-BE	137.400	1.00
58	Unit Type-BF	137.400	1.00
59	Unit Type-BG	137.400	1.00
60	Unit Type-BH	137.400	1.00
61	Unit Type-BI	137.400	1.00
62	Unit Type-BJ	137.400	1.00
63	Unit Type-BK	137.400	1.00
64	Unit Type-BL	137.400	1.00
65	Unit Type-BM	137.400	1.00
66	Unit Type-BN	137.400	1.00
67	Unit Type-BO	137.400	1.00
68	Unit Type-BP	137.400	1.00
69	Unit Type-BQ	137.400	1.00
70	Unit Type-BR	137.400	1.00
71	Unit Type-BS	137.400	1.00
72	Unit Type-BT	137.400	1.00
73	Unit Type-BU	137.400	1.00
74	Unit Type-BV	137.400	1.00
75	Unit Type-BW	137.400	1.00
76	Unit Type-BX	137.400	1.00
77	Unit Type-BY	137.400	1.00
78	Unit Type-BZ	137.400	1.00
79	Unit Type-CA	137.400	1.00
80	Unit Type-CB	137.400	1.00
81	Unit Type-CC	137.400	1.00
82	Unit Type-CD	137.400	1.00
83	Unit Type-CE	137.400	1.00
84	Unit Type-CD	137.400	1.00
85	Unit Type-CE	137.400	1.00
86	Unit Type-CD	137.400	1.00
87	Unit Type-CE	137.400	1.00
88	Unit Type-CD	137.400	1.00
89	Unit Type-CE	137.400	1.00
90	Unit Type-CD	137.400	1.00
91	Unit Type-CE	137.400	1.00
92	Unit Type-CD	137.400	1.00
93	Unit Type-CE	137.400	1.00
94	Unit Type-CD	137.400	1.00
95	Unit Type-CE	137.400	1.00
96	Unit Type-CD	137.400	1.00
97	Unit Type-CE	137.400	1.00
98	Unit Type-CD	137.400	1.00
99	Unit Type-CE	137.400	1.00
100	Unit Type-CD	137.400	1.00

FLOOR WISE AREA DETAIL OF TOWER A & D

Sl. No	Floor	Area (sqm)	Remarks
1	Ground	79.281	23.48% of total area
2	1st	568.109	33.58% of total area
3	2nd	568.109	33.58% of total area
4	3rd	568.109	33.58% of total area
5	4th	568.109	33.58% of total area
6	5th	568.109	33.58% of total area
7	6th	568.109	33.58% of total area
8	7th	568.109	33.58% of total area
9	8th	568.109	33.58% of total area
10	9th	568.109	33.58% of total area
11	10th	568.109	33.58% of total area
12	11th	568.109	33.58% of total area
13	12th	568.109	33.58% of total area
14	13th	568.109	33.58% of total area
15	14th	568.109	33.58% of total area
16	15th	568.109	33.58% of total area
17	16th	568.109	33.58% of total area
18	17th	568.109	33.58% of total area
19	18th	568.109	33.58% of total area
20	19th	568.109	33.58% of total area
21	20th	568.109	

DEVELOPER :- M/S Ramprastha Urban Development Pvt. Ltd.
 Project :- PROPOSED GROUP HOUSING ON
 KH.NO-69m,70m,70m,71m,71m,72m,72m,73m,73m,73m,73m,76m,76m,77/2,79m,
 AT VILLAGE CHHARARSIL, TEHSHIL - DADRJI, DIST - GAUTAM BUDDHA NAGAR, U.P.

TITLE :- TOWER B (BLOCK-1)
 AREA CALCULATION
 Drg. No SUB-09
 Drawn -

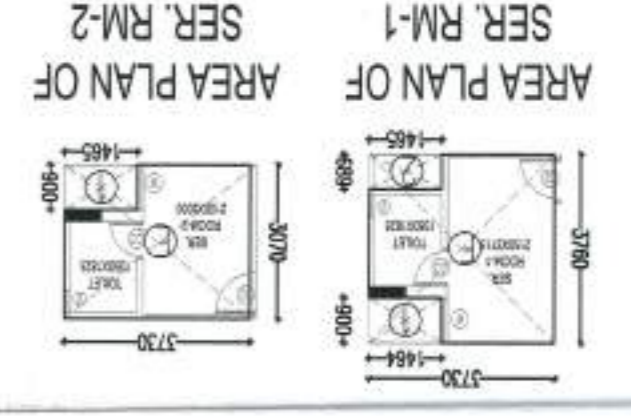
Owner :- SURAT SINGH ANJU YADAV
 M/S HARAS PICTURES PVT. LTD.
 K/MS YADAV
 M/S MAHARAYA ISPAT UDYO PVT. LTD.
 M/S RAMPRASTHA PROPERTIES PVT. LTD.

Owner Sign:-
 Architect Sign:-
 Architect:-
 e-mail:- office@rdpdesign.in
 Ph: 0120-222093, 4323408
 1st FLOOR, D-1, SECTOR-7, NOIDA-201301

Architect:-
 RD DESIGN ATRIUM
 ARCHITECTS & URBAN PLANNERS
 North:-

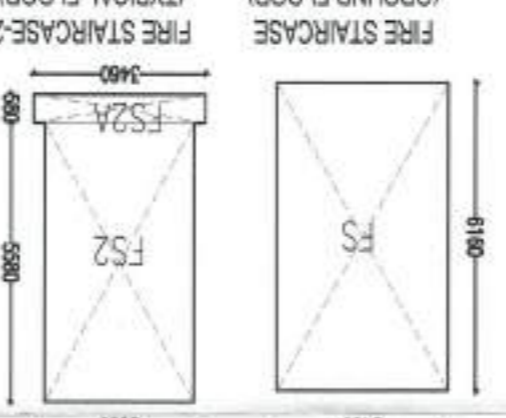
Area detail of unit type-A

1	1.400	X	13.430	18.769	SQ.MT.
2	2.505	X	16.810	27.098	SQ.MT.
3	3.505	X	2.265	5.924	SQ.MT.
4	1.400	X	12.235	17.356	SQ.MT.
5	1.835	X	13.985	25.791	SQ.MT.
6	1.835	X	13.985	25.791	SQ.MT.
Total of 1 to 6			60.844	101.524	SQ.MT.



Area detail of servant room

Total of 1 to 2	
1	1.400 X 10.900 = 15.260
2	1.400 X 10.900 = 15.260
Total	30.520



Area detail of fire staircase

Total of 1 to 2	
1	1.400 X 10.900 = 15.260
2	1.400 X 10.900 = 15.260
Total	30.520

Area detail of fire staircase

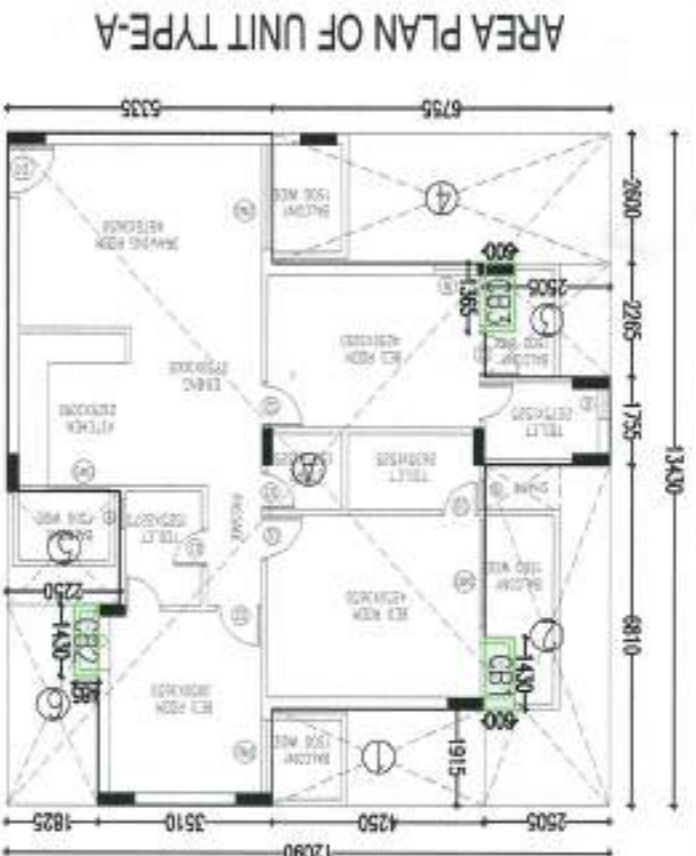
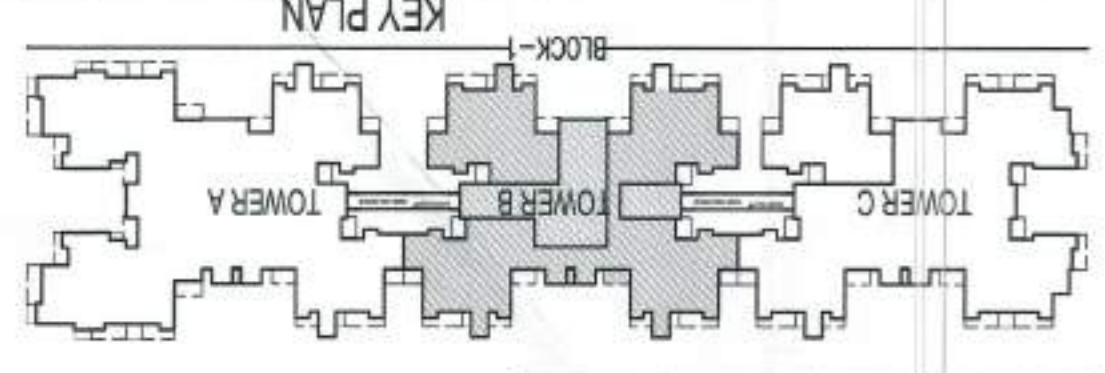
Total of 1 to 2	
1	1.400 X 10.900 = 15.260
2	1.400 X 10.900 = 15.260
Total	30.520

Detail of 5% (non FAR) under block B

5% OF Ground floor covd. Area =	
1	23.465
5% OF Typical floor (1st To 2nd) covd. Area =	
2	32.947
Total of A To D	
A	23.465
B	23.465
C	23.465
D	23.465
Total	117.059

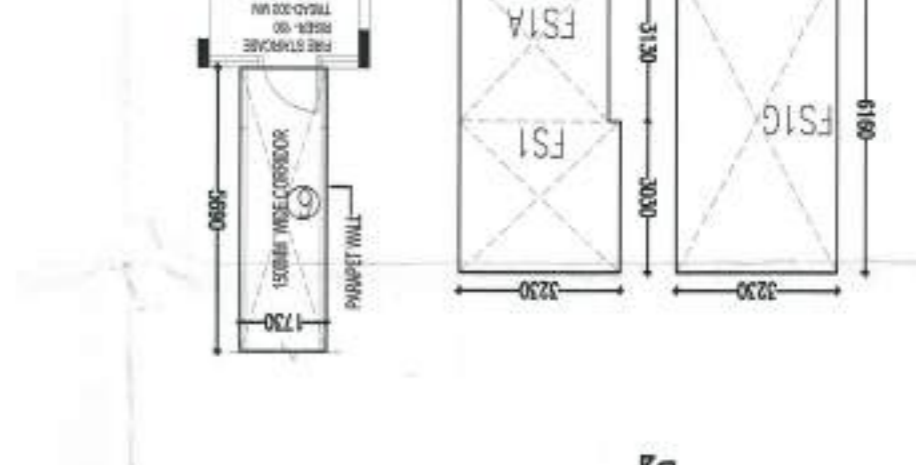
FLOOR WISE AREA DETAIL OF TOWER B

1	1.00	57.963	23.465
2	1st	478.065	33.947
3	2nd	478.065	33.947
4	BALCONY	1.960	
5	FIRE STAIR CASE		117.059
6	Mummy & Machine Rm	111.562	
Total		1011.453	202.921



DOOR & WINDOW SCHEDULE

SL. NO.	TYPE	SIZE	CLL. LVL.	UNIT LVL.
1	ENTRANCE	2100		
2	ENTRANCE	2100		
3	ENTRANCE	2100		
4	ENTRANCE	2100		
5	ENTRANCE	2100		
6	ENTRANCE	2100		
7	ENTRANCE	2100		
8	ENTRANCE	2100		
9	ENTRANCE	2100		
10	ENTRANCE	2100		
11	ENTRANCE	2100		



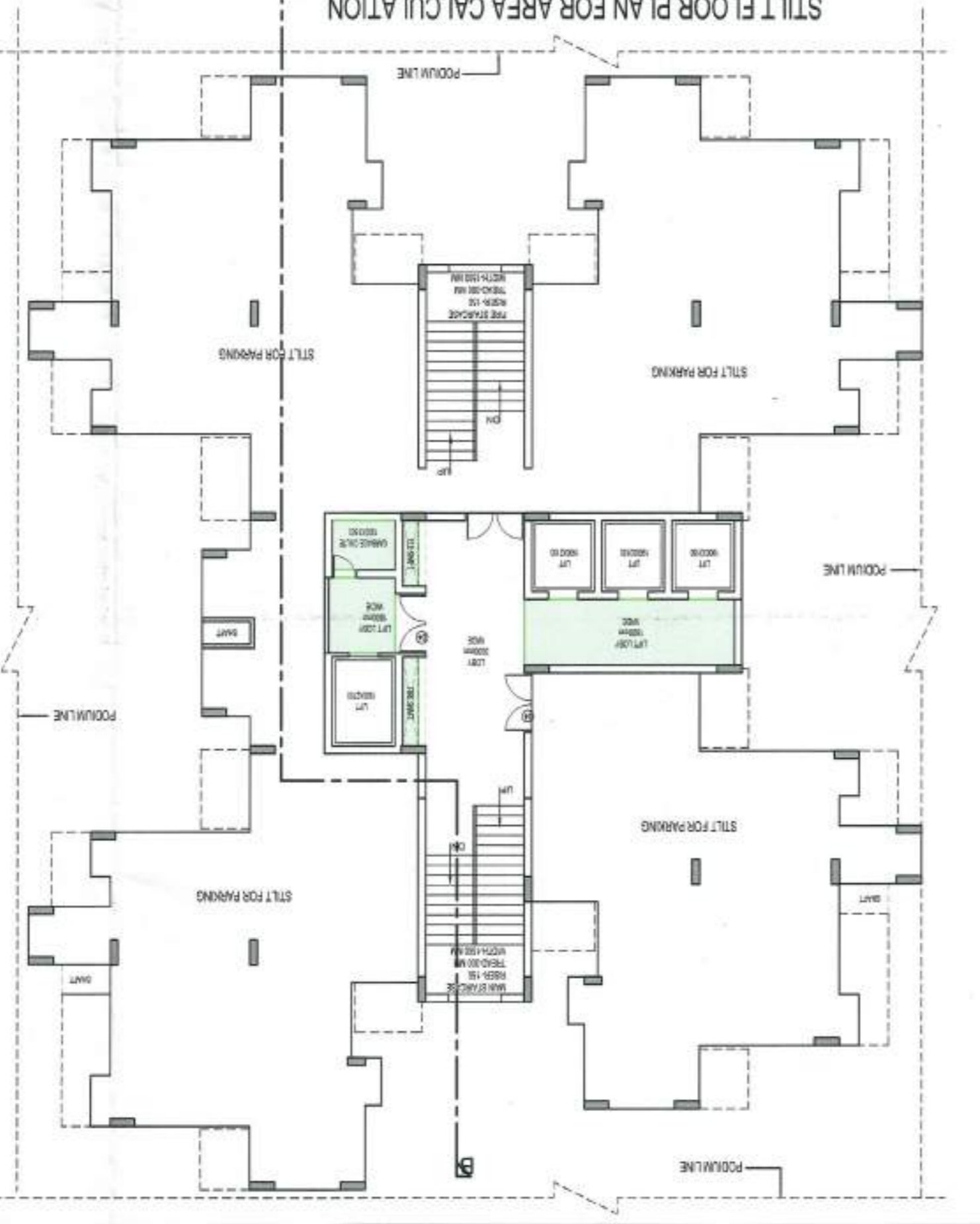
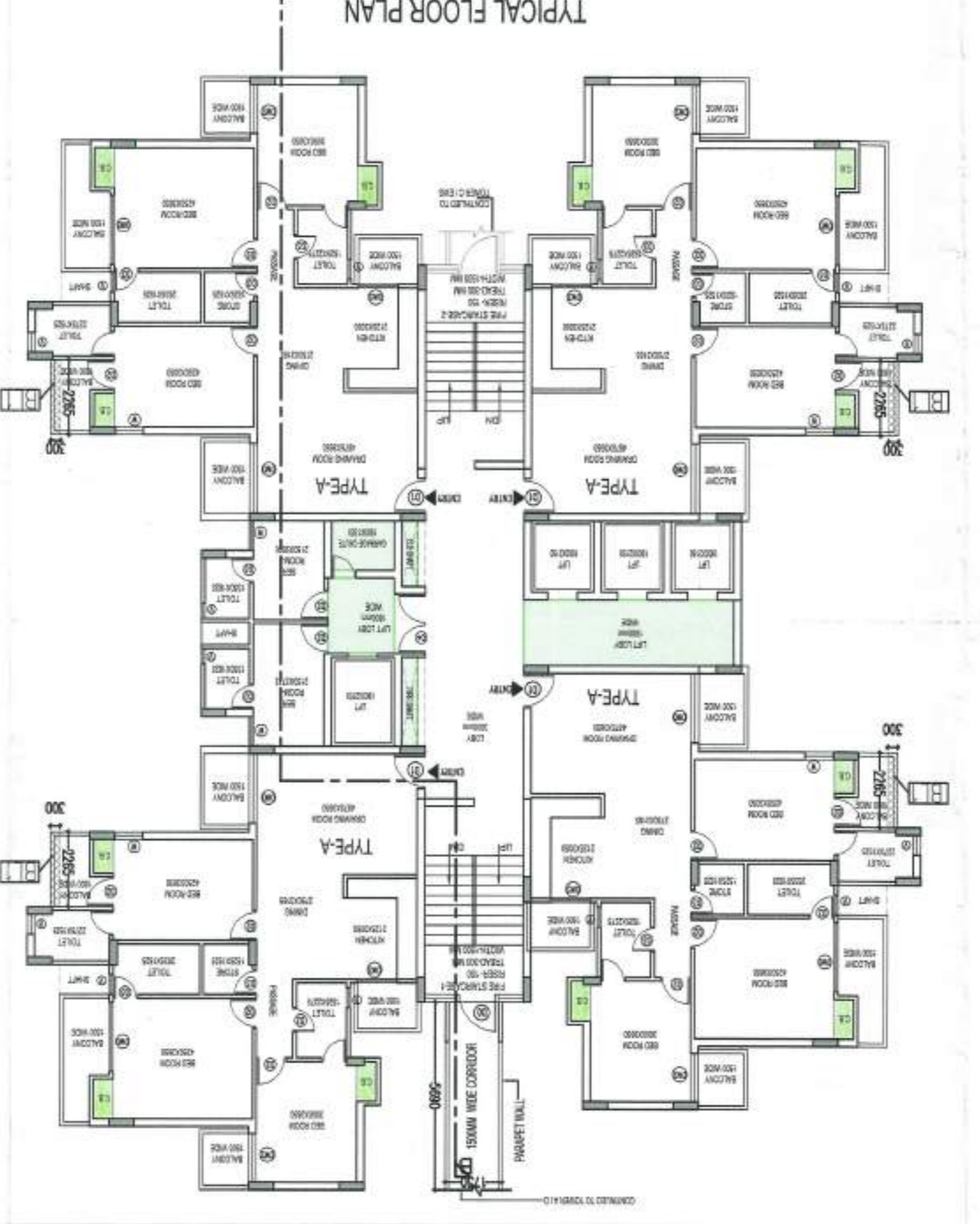
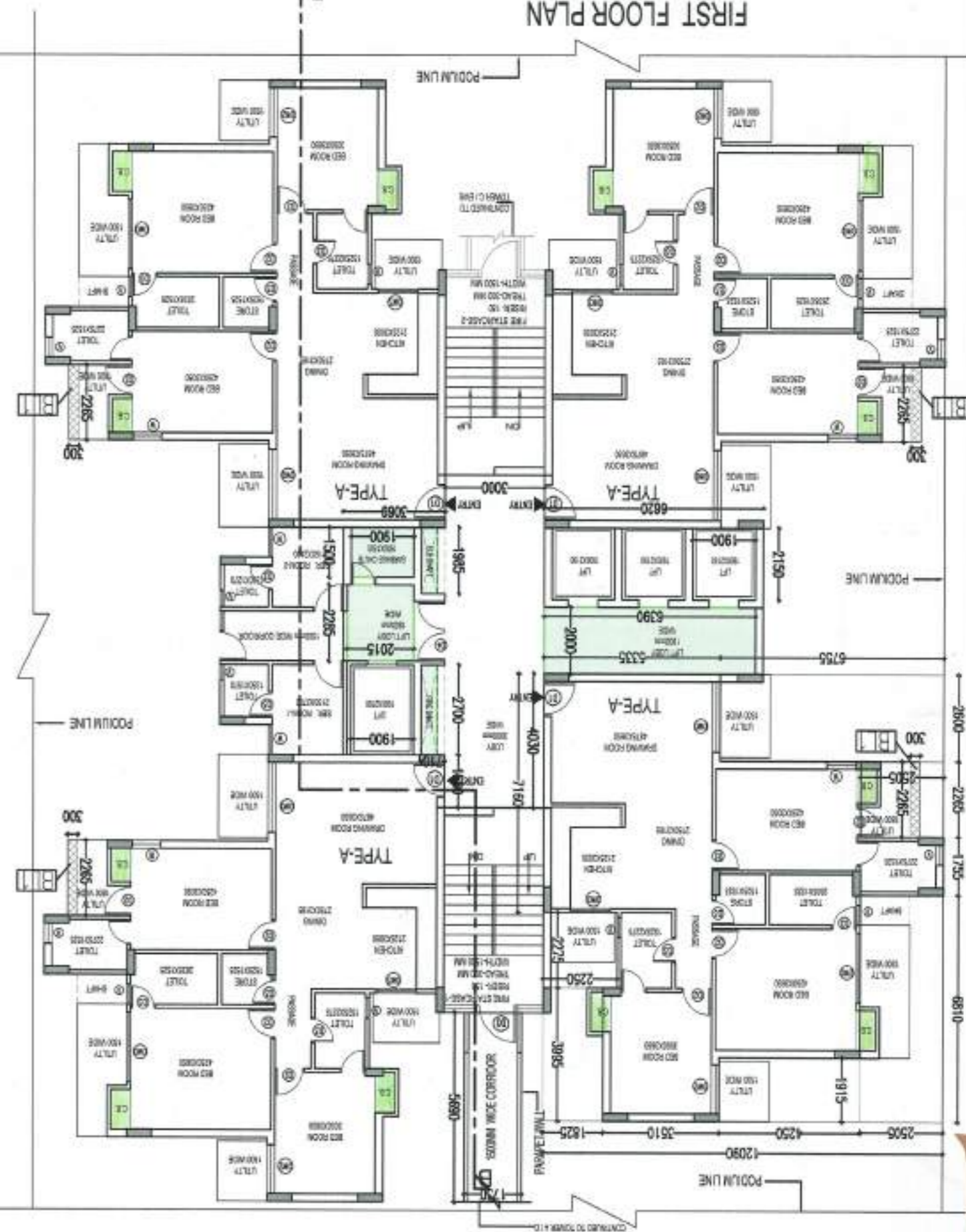
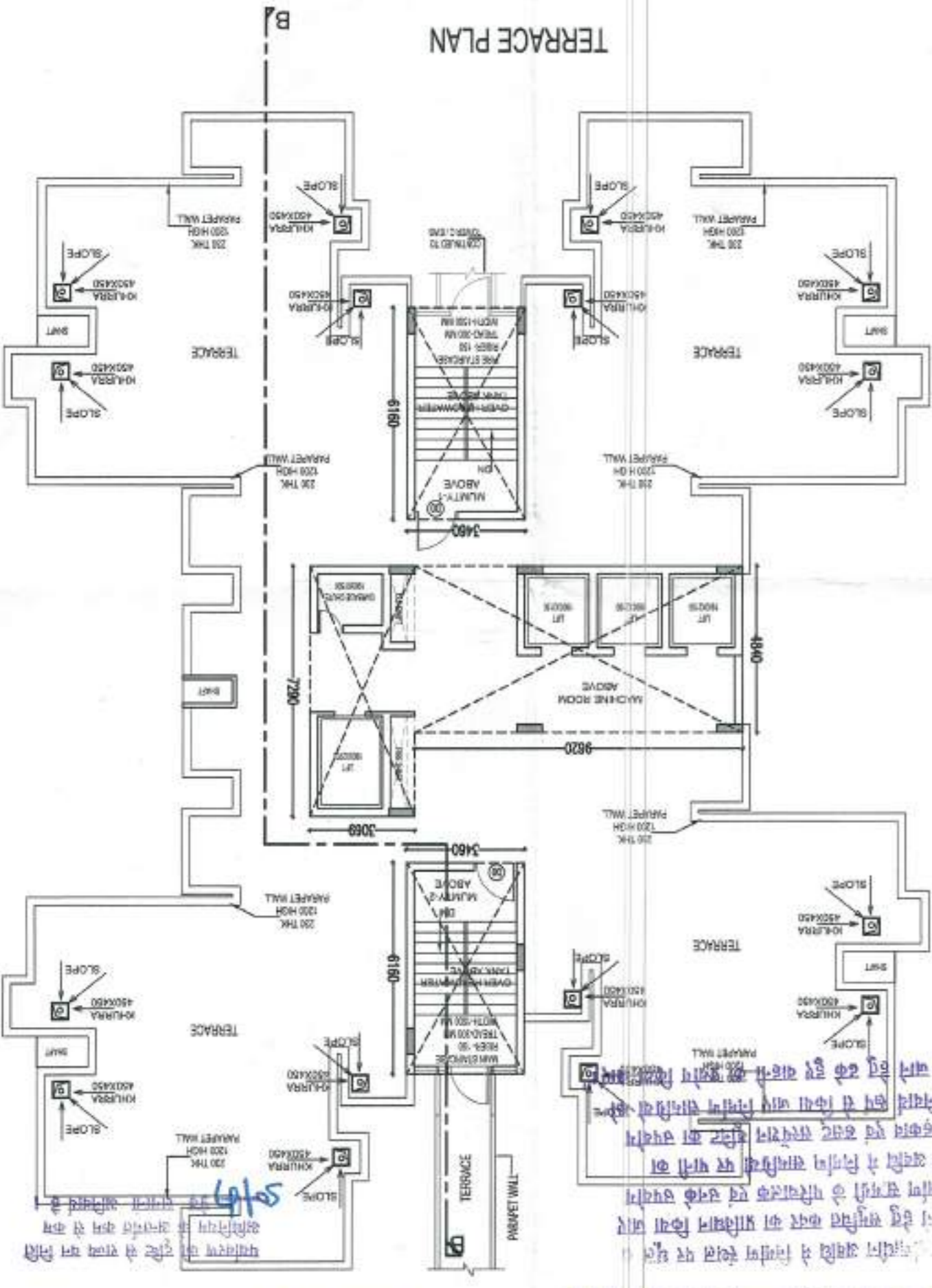
Area detail of circulation at TYP. FLOOR

Total of 1 to 2	
1	1.400 X 10.900 = 15.260
2	1.400 X 10.900 = 15.260
Total	30.520



Ground Coverage Area Calculation detail of Tower-B = 54.927 SQ.M

TOTAL	
1	54.927
2	54.927
3	54.927
4	54.927
5	54.927
6	54.927
7	54.927
8	54.927
9	54.927
10	54.927
11	54.927
12	54.927
13	54.927
14	54.927
15	54.927
16	54.927



Handwritten notes in Hindi providing additional details and instructions for the project.



Project:-

PROPOSED GROUP HOUSING ON AT VILLAGE CHHAJARS, TEHSIL - DADRI, DIST - GAUTAM BUDDHA NAGAR, U.P.
KH.NO-69m,70m,70m,71m,71m,72m,72m,73m,73m,73m,73m,76m,76m,77/2,79m!

TITLE:- TOWER A, B & D SECTION AND ELEVATION
SCALE =
Drawn -
Drg. No 10

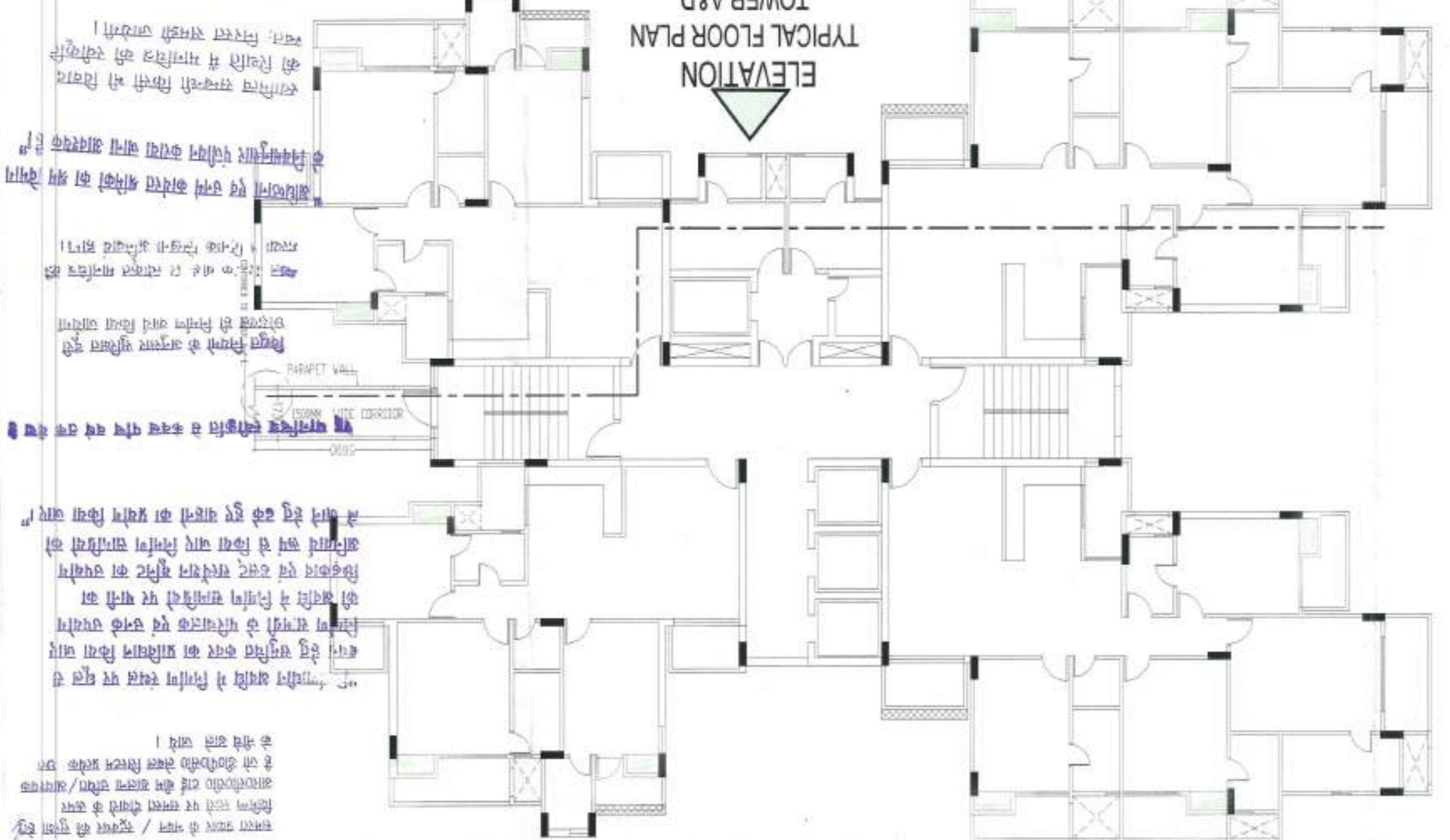
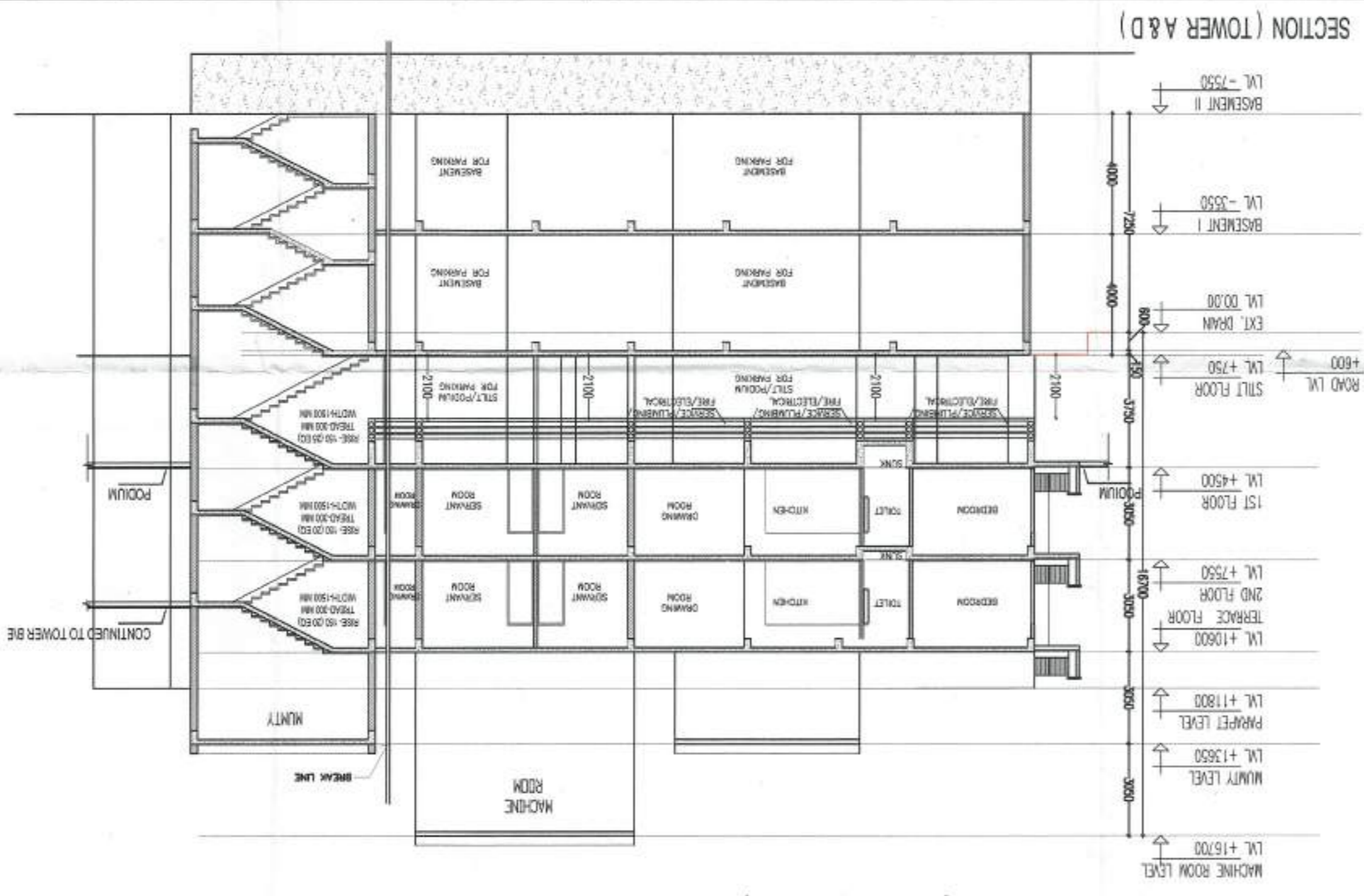
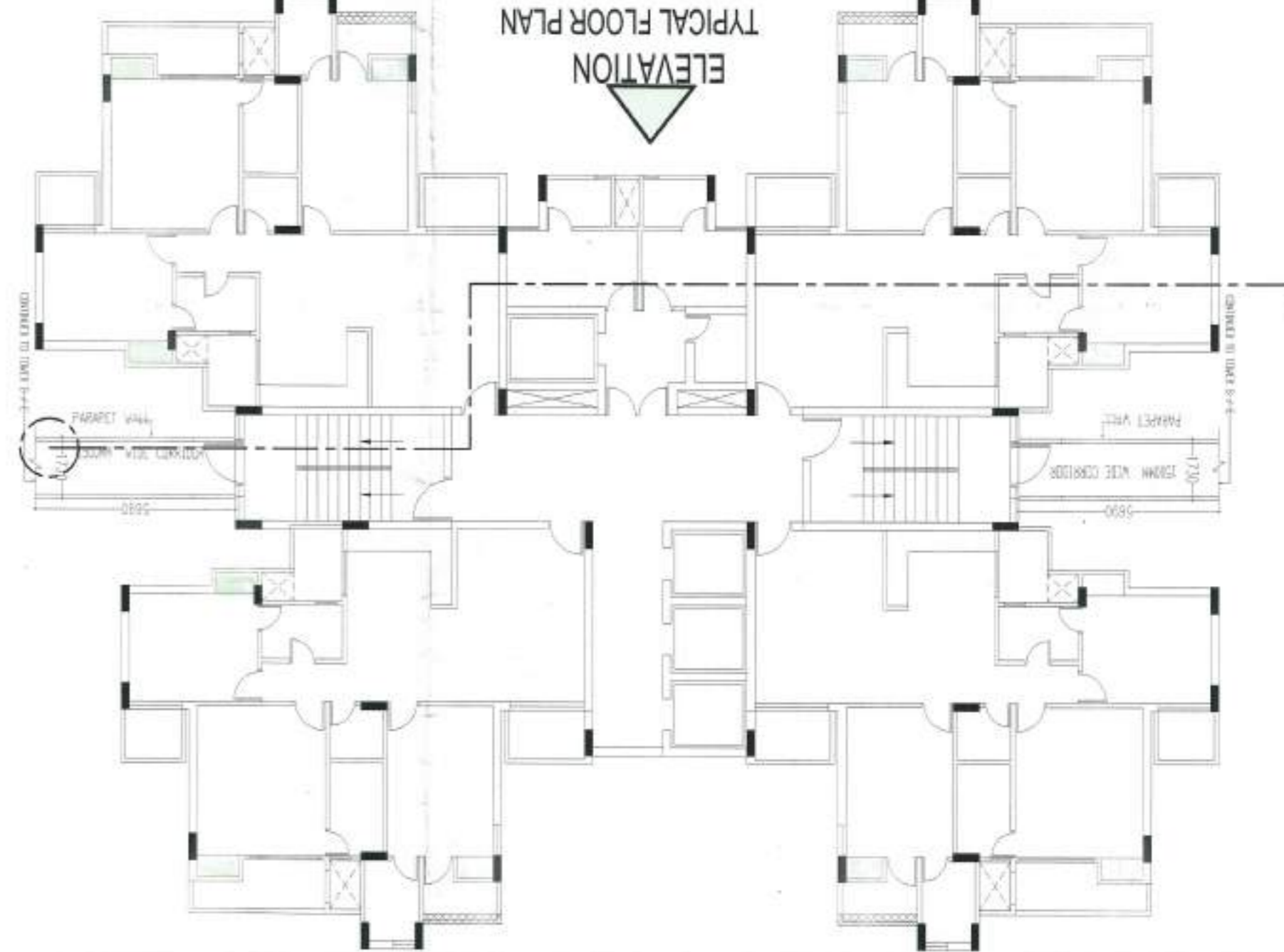
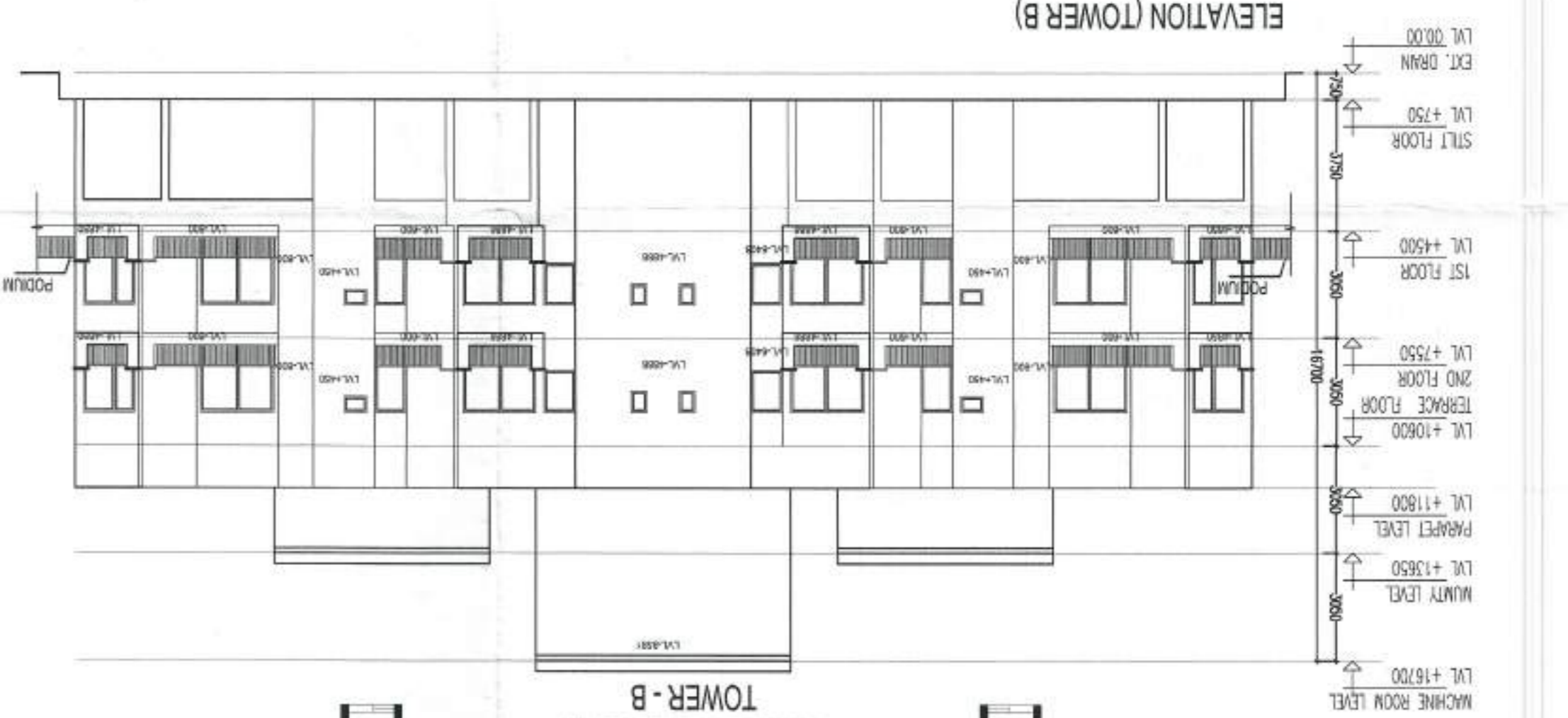
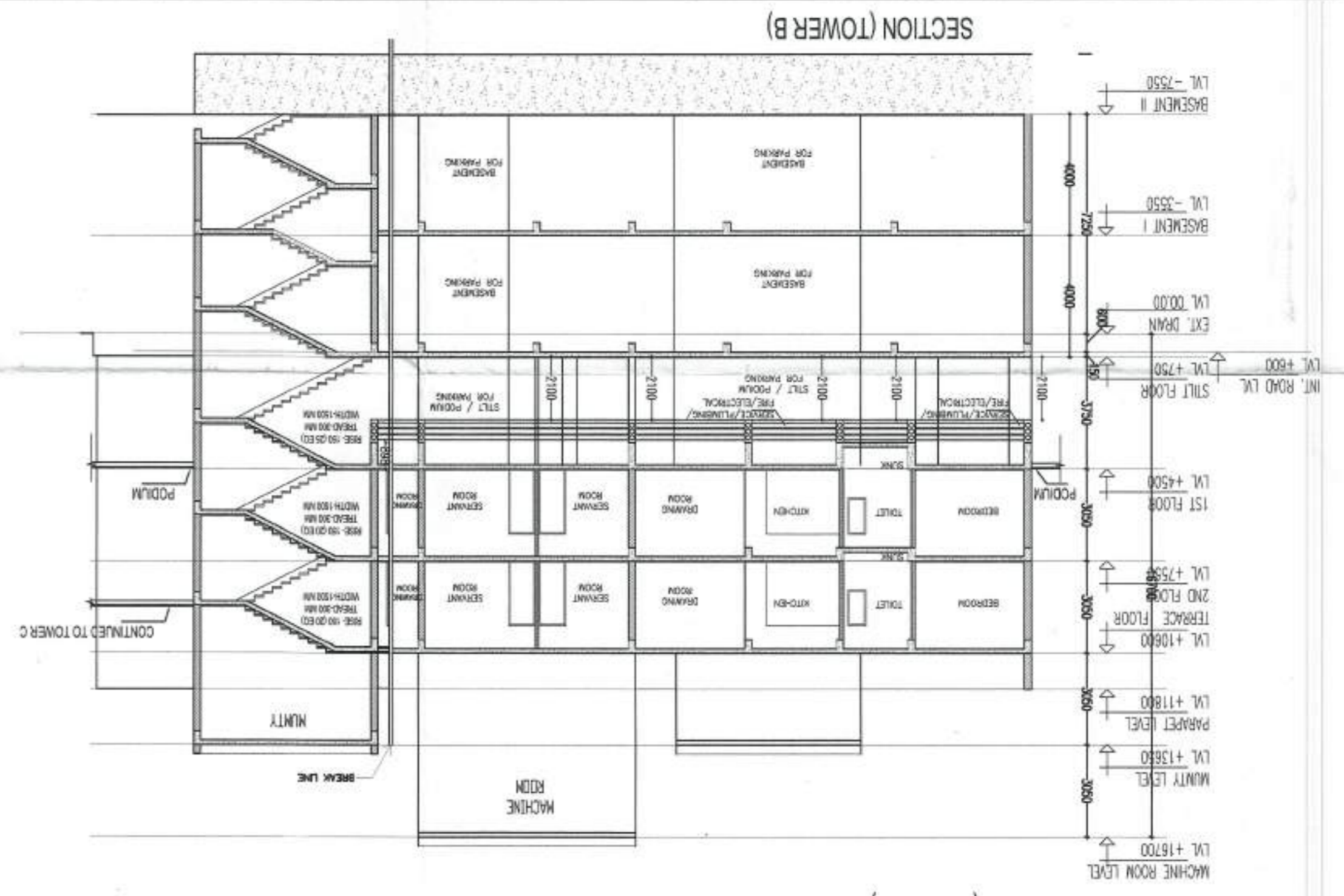
Owner :- SURAT SINGH
M/S HARJAS PICTURES PVT. LTD.
KANTA YADAV
M/S MAHAMAAYA ISPAT UDYOG PVT. LTD.
M/S RAMPRASHTHA PROPERTIES PVT. LTD.

Owner Sign:-
Authorised Signatory
Surbat Singh

Architect Sign:-
RAHUL GUPTA
Architect
CA/2010/48921

Architect:-
RD DESIGN ATRIUM

RD DESIGN ATRIUM ARCHITECTS & URBAN PLANNERS
1st FLOOR, D-1, SECTOR-7, NOIDA-201301
Ph: 0120-4220363, 4232408
e-mail:- office@rddesign.in



आपका नाम है / अपने को नाम दें /
आपका पता है / अपने को पता दें /
आपका मोबाइल नंबर है / अपने को मोबाइल नंबर दें /
आपका ईमेल नंबर है / अपने को ईमेल नंबर दें /
आपका पता है / अपने को पता दें /
आपका मोबाइल नंबर है / अपने को मोबाइल नंबर दें /
आपका ईमेल नंबर है / अपने को ईमेल नंबर दें /



सह. के रूप में
आपका नाम है / अपने को नाम दें /
आपका पता है / अपने को पता दें /
आपका मोबाइल नंबर है / अपने को मोबाइल नंबर दें /
आपका ईमेल नंबर है / अपने को ईमेल नंबर दें /

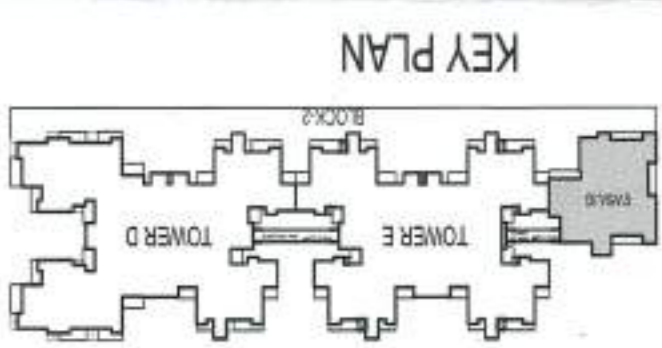
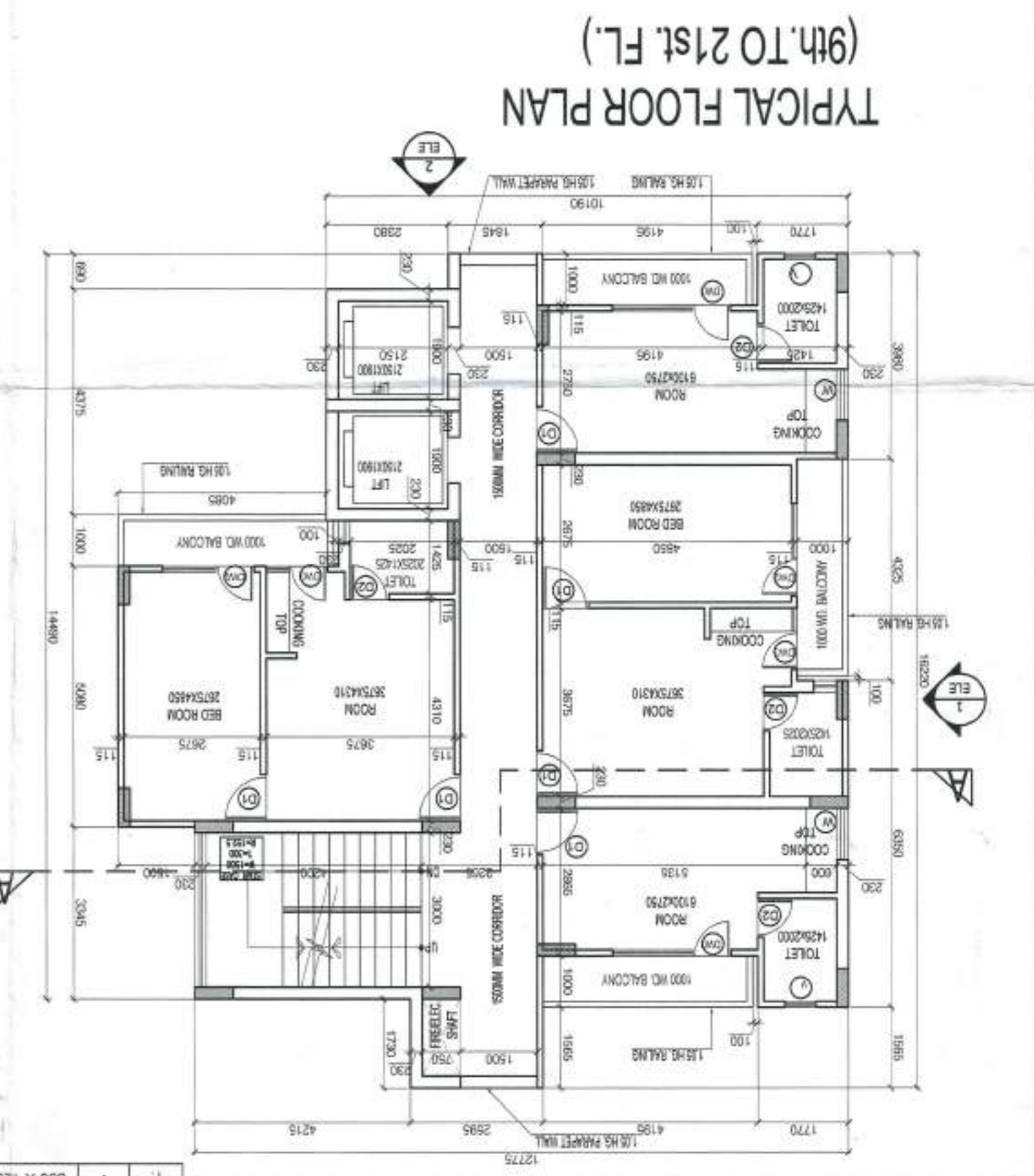
DEVELOPER :- M/S Ramprastha Urban Development Pvt. Ltd.
 Project:- PROPOSED GROUP HOUSING ON
 KH.NO-69m,70m,70m1,73m,73m1,72m,72m1,71m,71m1,72m,73m,73m1,76m,76m1,77/2,79m1
 AT VILLAGE CHHARARS, TEHSIL - DADR, DIST - GAUTAM BUDDHA NAGAR, U.P.

TITLE:- EWS & LIG (BLOCK-2)
 Drawn - SUB-05
 Drg. No

Owner :- SURAT SINGH ANJU YADAV KANTA YADAV
 M/S HARJAS PICTURES PVT. LTD.
 M/S MAHAMA ISPAT UDYO PVT. LTD.
 M/S RAMPRASTHA PROPERTIES PVT. LTD.

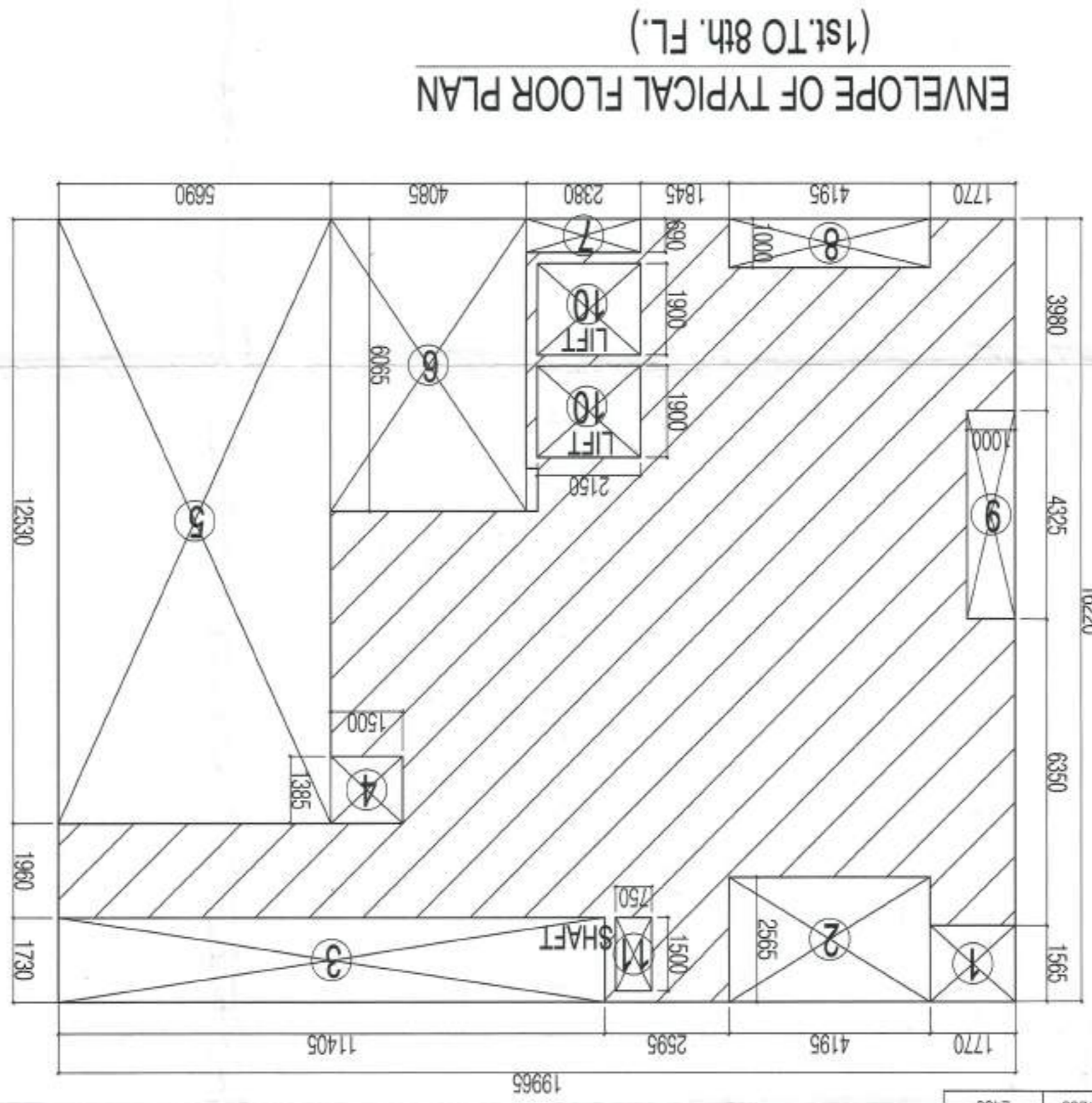
Owner Sign:-
 Architect Sign:-
 Architect:-

RD DESIGN ATRIUM ARCHITECTS & URBAN PLANNERS
 1st FLOOR, D-1, SECTOR-7 NOIDA-201301
 Ph: 0120-4220363, 4323408
 e-mail:- office@rddesign.in

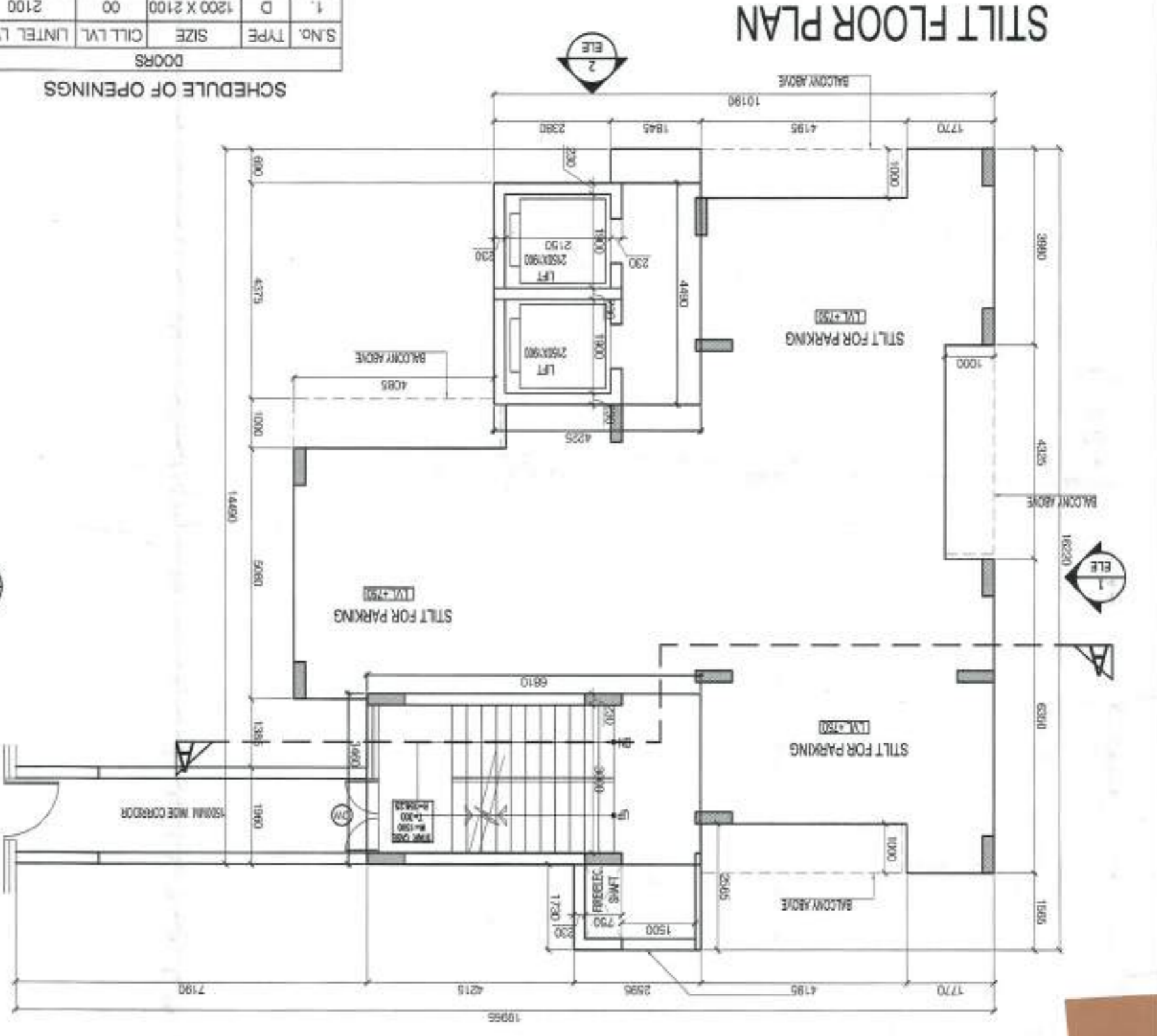
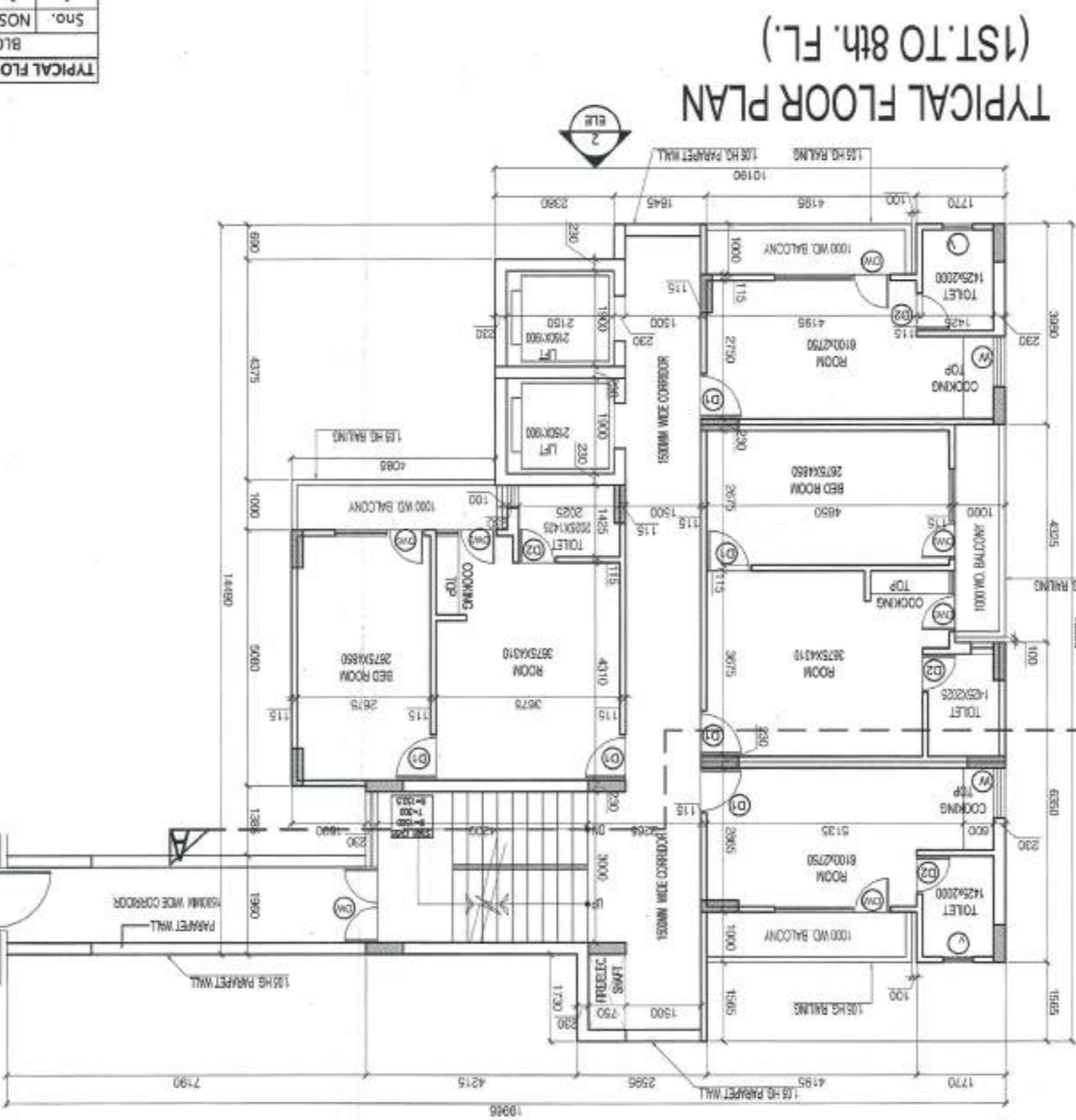


SCHEDULE OF OPENINGS

S. NO.	TYPE	SIZE	CALL LVL.	LINTEL LVL.
1	D	1200 X 2100	00	2100
2	D	900 X 2100	00	2100
3	D	750 X 2100	00	2100
DOORS				
1	W	1000X1400	1050	2450
2	W	1500X1900	900	2450
3	D	3000X2450	00	2450
4	D	2300X2450	00	2450
5	D	1800X2450	00	2450
6	D	1200X2450	00	2450
VENTILATORS				
1	V	600 X 1250	1200	2450
2	V	600 X 1250	1200	2450



GROUND COVERAGE AREA = TYP. FL. AREA + 8.17 + 1.125 SQM. = 182.261 SQM.



PARKING AREA = EWS + LIG = 36.511 + 20.43 = 56.941 sq.mt.



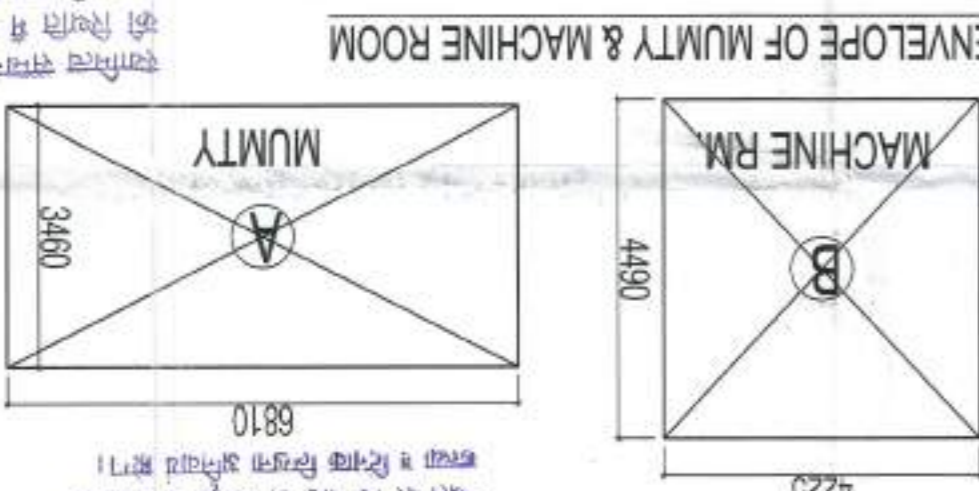
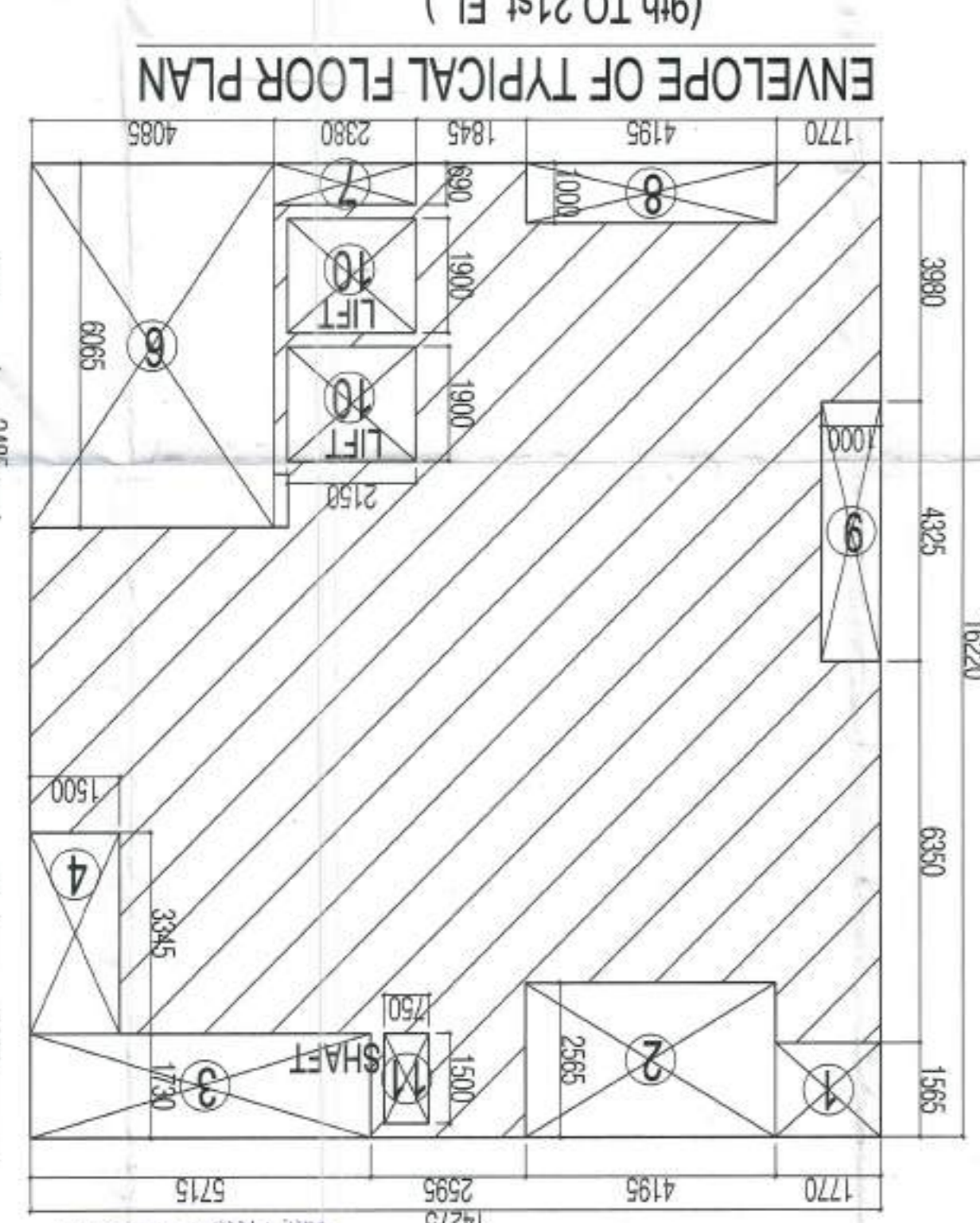
F.A.R. AREA CALCULATION = STILLT + TYPICAL FLOOR (1st TO 21st) = 42.533 SQM. + 1383.72 SQM. = 1383.72 SQM.

TYP. FLOOR F.A.R. (1st to 8th fl.) (172.966 x 8) = 1383.72 SQM.

TYPICAL FLOOR F.A.R. (9th to 21st fl.) (158.873) = 2065.35 SQM.

TOTAL F.A.R. = 3491.611 SQM.

BLOCK AREA		TOTAL AREA	
S. NO.	AREA SQM.	S. NO.	AREA SQM.
1	15.965	1	15.965
2	1.770	2	1.770
3	4.195	3	4.195
4	13.405	4	13.405
5	12.530	5	12.530
6	4.085	6	4.085
7	2.380	7	2.380
8	4.195	8	4.195
9	2.150	9	2.150
10	2.150	10	2.150
11	0.750	11	0.750
TOTAL DEDUCTIONS = 72.667 SQM.		TOTAL DEDUCTIONS = 72.667 SQM.	
NET AREA = 1383.72 SQM.		NET AREA = 1383.72 SQM.	
TYP. FL. AREA (9th TO 21st FL.) = 231.54 SQM.		TYP. FL. AREA (9th TO 21st FL.) = 231.54 SQM.	
TOTAL AREA OF TYPICAL FLOOR (9th TO 21st FL.) = 158.873 SQM.		TOTAL AREA OF TYPICAL FLOOR (9th TO 21st FL.) = 158.873 SQM.	
TYP. FL. AREA (1st TO 8th FL.) = 172.966 SQM.		TYP. FL. AREA (1st TO 8th FL.) = 172.966 SQM.	
TOTAL AREA OF TYPICAL FLOOR (1st TO 8th FL.) = 1383.72 SQM.		TOTAL AREA OF TYPICAL FLOOR (1st TO 8th FL.) = 1383.72 SQM.	
TOTAL AREA ON ALL FLOOR = 158.873 SQM.		TOTAL AREA ON ALL FLOOR = 158.873 SQM.	
TOTAL F.A.R. = 3491.611 SQM.		TOTAL F.A.R. = 3491.611 SQM.	

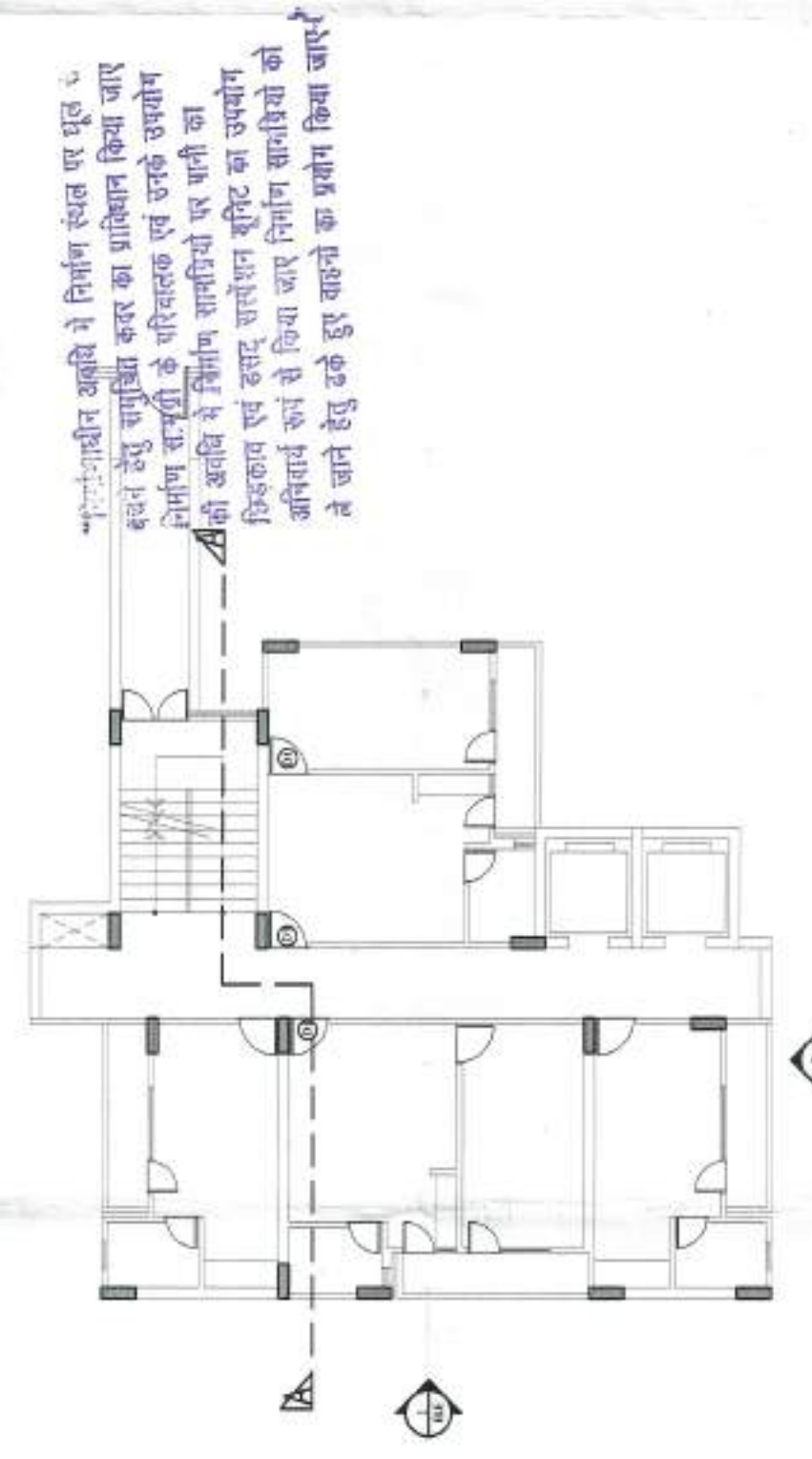




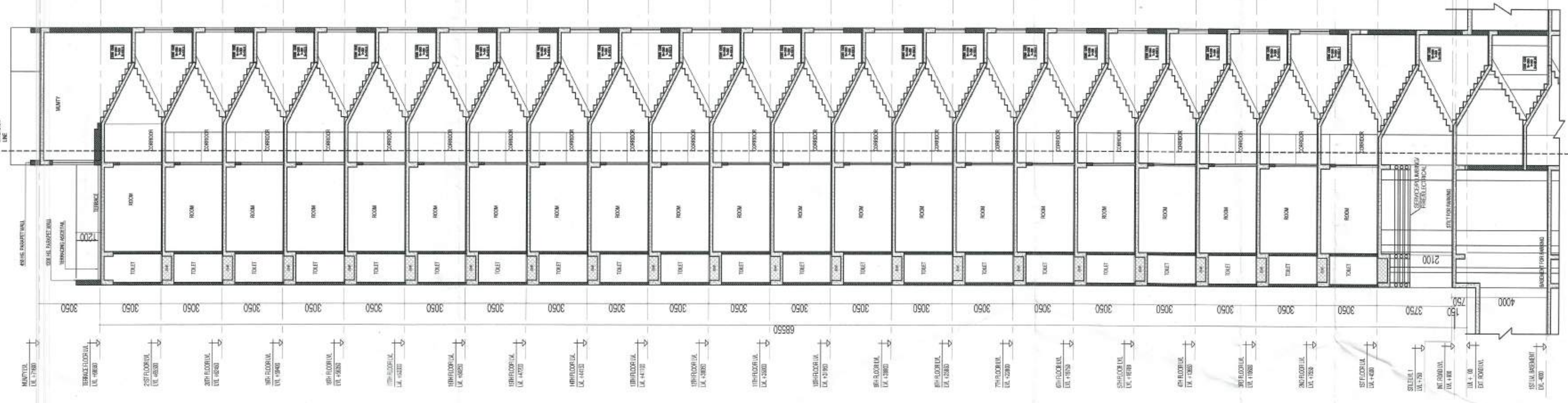
"अधिकतम एवं न्यूनतम कोणों का अन्तःकरण के नियमों का पालन करना बाध्यकारी है।"

स्वास्थ्य सम्बन्धी किसी भी विवाद की स्थिति में मानचित्र को स्वीकृति प्राप्त करने के लिए आवश्यक है।


आपका नाम है: सुरज / अजय का पुत्र।
 पता: 14, 7th 6th, 7th, 8th, 9th, 10th, 11th, 12th, 13th, 14th, 15th, 16th, 17th, 18th, 19th, 20th, 21st, 22nd, 23rd, 24th, 25th, 26th, 27th, 28th, 29th, 30th, 31st, 32nd, 33rd, 34th, 35th, 36th, 37th, 38th, 39th, 40th, 41st, 42nd, 43rd, 44th, 45th, 46th, 47th, 48th, 49th, 50th, 51st, 52nd, 53rd, 54th, 55th, 56th, 57th, 58th, 59th, 60th, 61st, 62nd, 63rd, 64th, 65th, 66th, 67th, 68th, 69th, 70th, 71st, 72nd, 73rd, 74th, 75th, 76th, 77th, 78th, 79th, 80th, 81st, 82nd, 83rd, 84th, 85th, 86th, 87th, 88th, 89th, 90th, 91st, 92nd, 93rd, 94th, 95th, 96th, 97th, 98th, 99th, 100th.



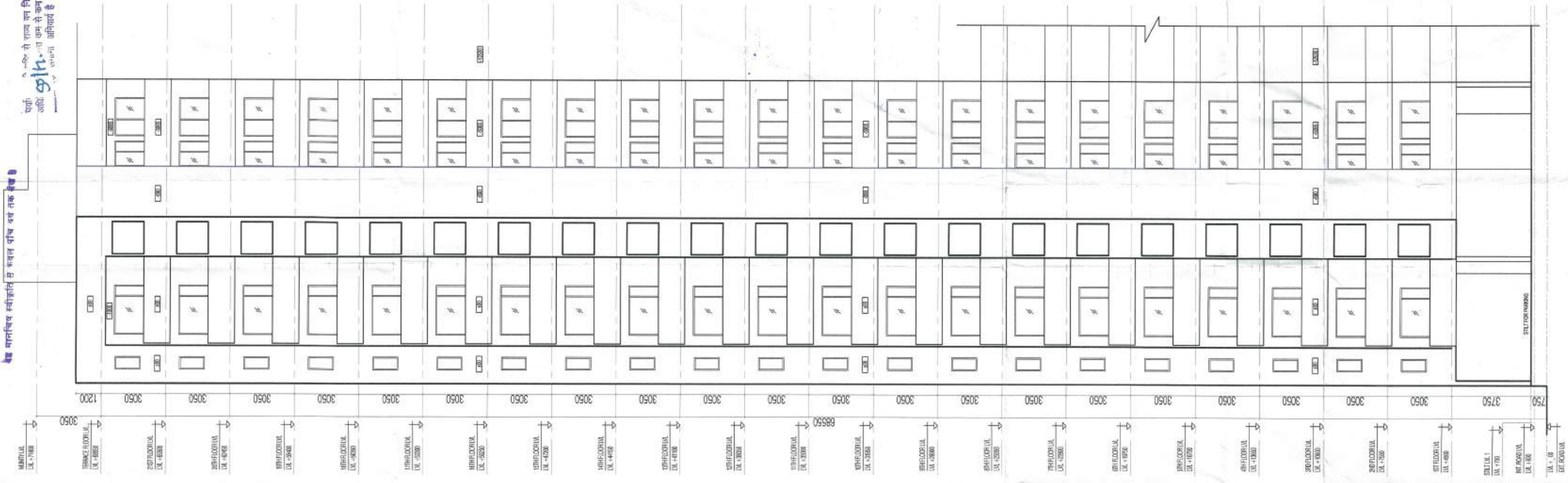
TYPICAL FLOOR PLAN



SECTION AA



ELEVATION-1



ELEVATION-2

इस मानचित्र स्वीकृति से पहले सभी आवश्यक दस्तावेज उपलब्ध कराने होंगे।

DEVELOPER :- M/S Ramprastha Urban Development Pvt. Ltd.
 Project:- PROPOSED GROUP HOUSING ON KH. NO-68m, 70m, 71m, 71m, 71m, 72m, 73m, 73m, 76m, 76m, 77m, 77m, 79m AT VILLAGE CHHAJARS, TEHSIL - DADR, DIST - GAUTAM BUDDHA NAGAR, U.P.

TITLE:- EWS/JG SECTION & ELEVATION
 SCALE = Drawn - SUB-05A

Owner :- SURAT SINGH ANJU YADAV KANTA YADAV MIS HARAS PICTURES PVT. LTD. MIS MAHAMAYA ISPAT UDYOG PVT. LTD. MIS RAMPRASTHA PROPERTIES PVT. LTD.

Owner Sign:-
 Architect Sign:-
 Architect:- RD DESIGN ATRIUM ARCHITECTS & URBAN PLANNERS

North:-
 RD DESIGN ATRIUM ARCHITECTS & URBAN PLANNERS