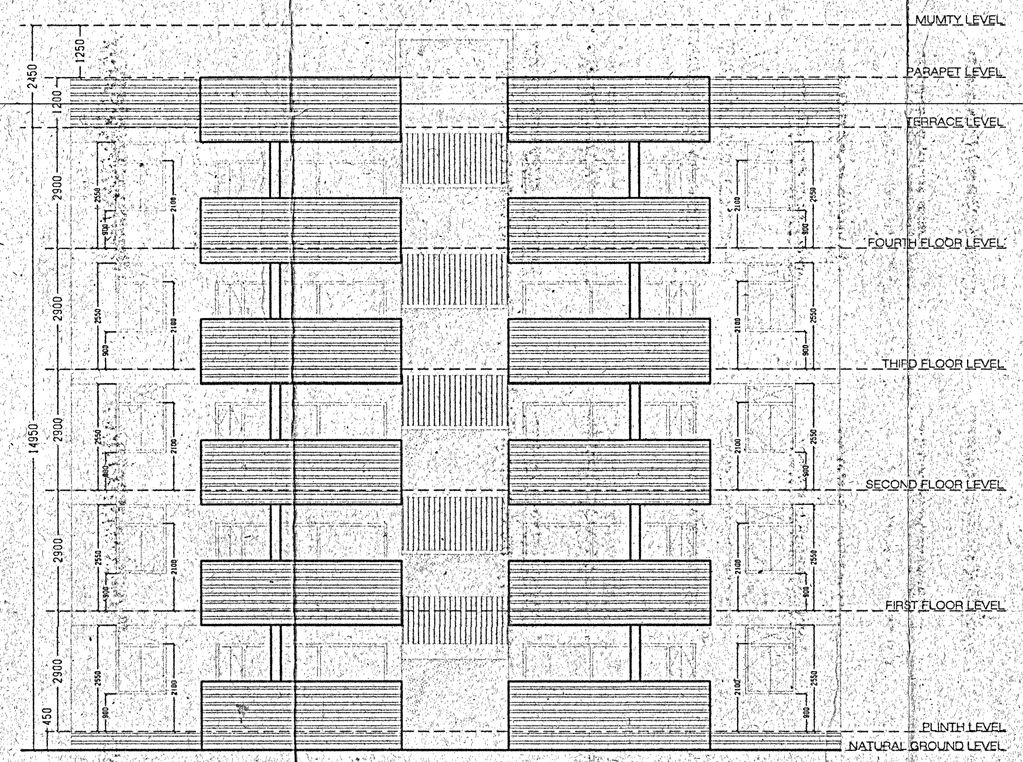

ELEVATION E1

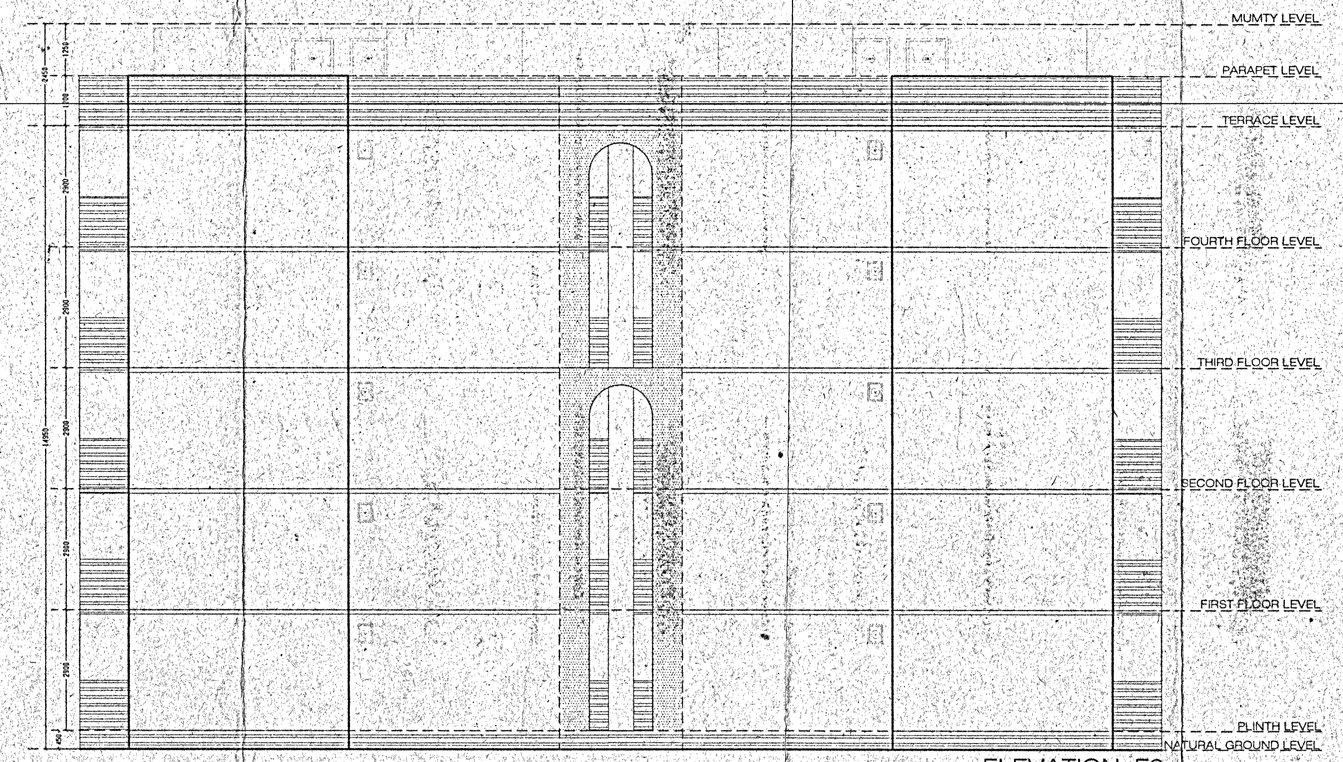

ELEVATION E2

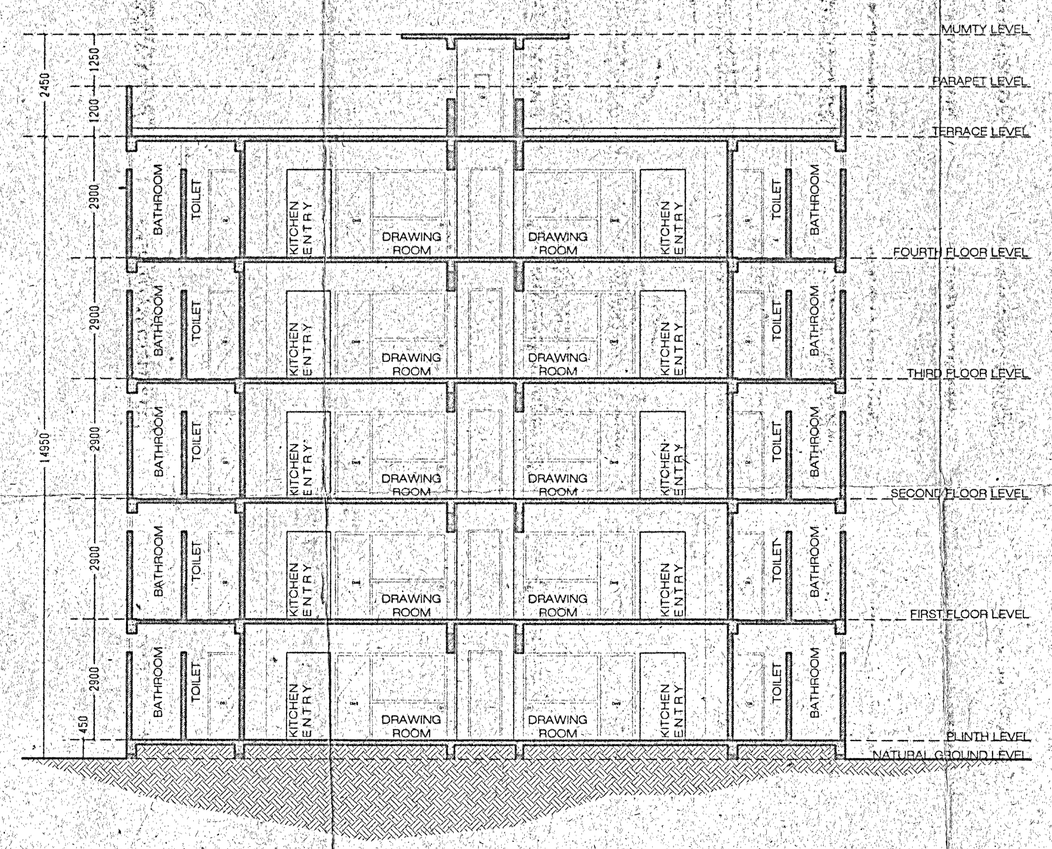

SECTION A-A'

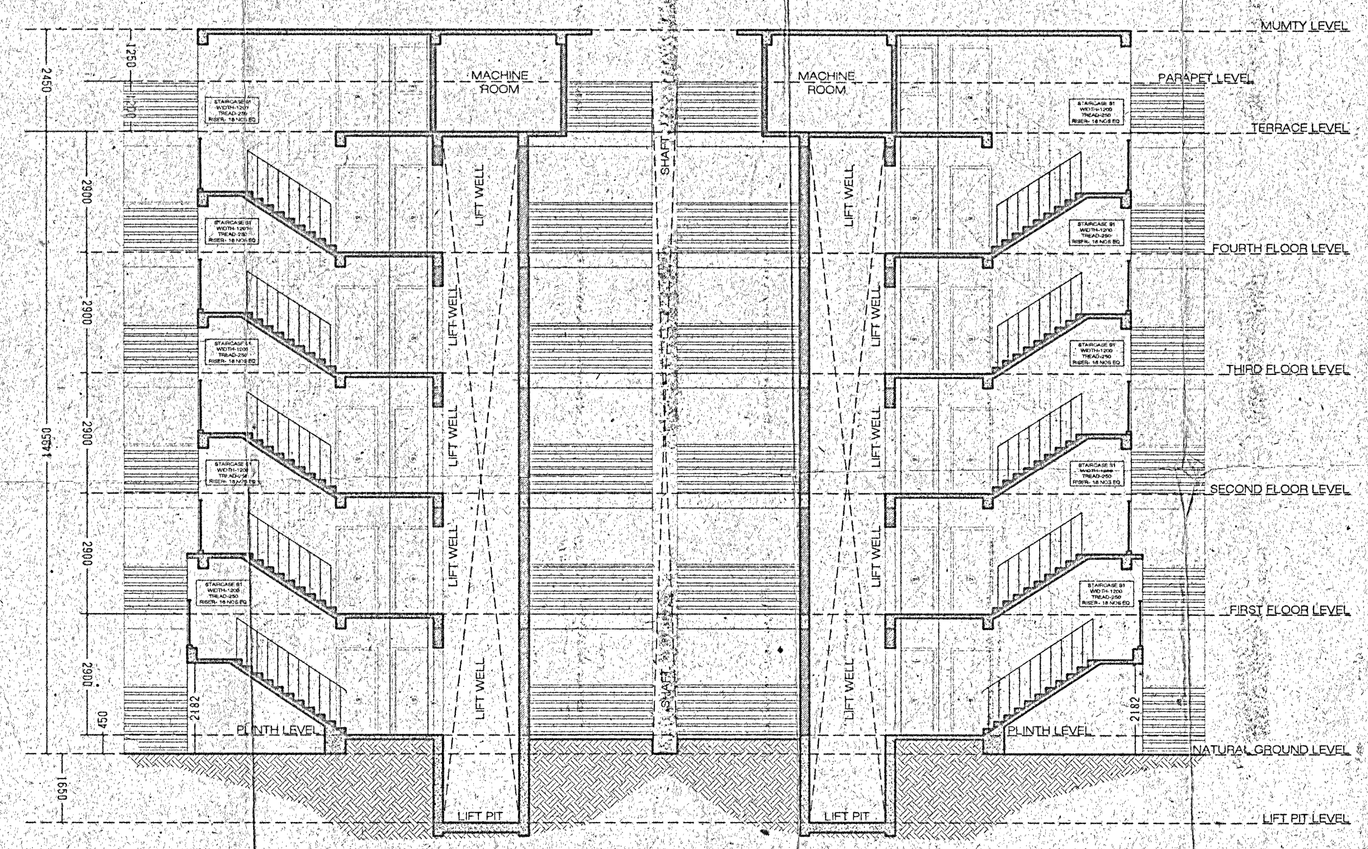

SECTION B-B'

PROPOSED APARTMENTS ROSE COUNTY (EAST) AN AFFORDABLE HOUSING VENTURE BY ARG INFRASTRUCTURE PVT LTD ON KHASRA NO.695, 697,698,700,701,711, 712,713,714,715,722,723

AREA STATEMENT UNIT TYPE 2			
1	PLOT AREA	16560	SQ METER
2	COVERED AREA IN STILT PARKING	NA	
3	COVERED AREA GROUND FLOOR (GROUND COVERAGE)	388	SQ METER
4	COVERED AREA IN FIRST FLOOR	274	SQ METER
5	COVERED AREA IN SECOND FLOOR	274	SQ METER
6	COVERED AREA IN THIRD FLOOR	274	SQ METER
7	COVERED AREA IN FOURTH FLOOR	274	SQ METER
8	COVERED AREA IN MUMTY	14	SQ METER
9	TOTAL COVERED AREA/ BLOCK	1498	SQ METER
10	TOTAL NOS OF BLOCKS	8	
11	TOTAL AREA COVERAGE BY THIS BLOCK	11984	SQ METER
12	PLINTH AREA OF A RESIDENTIAL UNIT	34.90	SQ METER

AREA STATEMENT FLOOR AREA RATIO (COVERED AREA)			
1	PLOT AREA	16560	SQ METER
2	TOTAL COVERED AREA IN CONVENIENCE STORE	3149	SQ METER
3	TOTAL COVERED AREA IN PRIMARY SCHOOL	667	SQ METER
4	TOTAL COVERED AREA IN UNIT TYPE 2 BLOCK (8 BLOCKS)	11984	SQ METER
4	TOTAL COVERED AREA IN UNIT TYPE 3 BLOCK (7 BLOCKS)	10486	SQ METER
5	TOTAL COVERED AREA IN UNIT TYPE 4 BLOCK (2 BLOCKS)	1498	SQ METER
7	TOTAL COVERED AREA	25784	SQ METER

OWNER

ARG INFRASTRUCTURE PVT LTD.

ARG Infrastructure Pvt. Ltd.
Authorised Signatory
(AUTHORIZED SIGNATORY)
ARG INFRASTRUCTURE
Co. Off.: SAMIAH HOUSE (BASEMENT), A-35, Sector- 63
Noida,
TELE FAX: 0120-6783699; PH- 0120-6783600-10

ARG ROSE COUNTY EAST LAND DETAILS KHASRA- 695,697,698,700,701,711,712,713,714,715,722,723 (BASEMENT)							
S.No.	Date	Present Owner Name	Area (in Acre)	Area (in Hectare)	Sale Deed Amount	Mode	Remarks
1	5/5/09	M/S ARG INFRASTRUCTURE PVT. LTD.	--	1.06		PRE-REGISTRY	REGISTRY AFFECTED BY REVISED SANCTION
2	5/5/09	M/S ARG INFRASTRUCTURE PVT. LTD.	--	0.68 (BY ARG)		NOT REGISTRY	REGISTRY AFFECTED BY REVISED SANCTION
3	5/5/09	SMT. SUNITA	SMT. JITENDRA SINGH	0.12		PRE-REGISTRY	REGISTRY AFFECTED BY REVISED SANCTION
4	5/5/09	M/S ARG INFRASTRUCTURE PVT. LTD.	--	0.12		NOT REGISTRY	REGISTRY AFFECTED BY REVISED SANCTION
5	5/5/09	M/S ARG INFRASTRUCTURE PVT. LTD.	--	0.12		PRE-REGISTRY	REGISTRY AFFECTED BY REVISED SANCTION
6	5/5/09	SMT. MAYA DEVI	SMT. MAYA LAL	0.12	AMOUNT	PRE-REGISTRY	REGISTRY AFFECTED BY REVISED SANCTION
7	5/5/09	SMT. MAYA LAL	SMT. KISHAN	0.12	AMOUNT	NOT REGISTRY	NOT REVISED SANCTION
8	5/5/09	SMT. MAYA DEVI	SMT. PRAMOD	0.12	AMOUNT	NOT REGISTRY	NOT REVISED SANCTION
9	5/5/09	SMT. PRAMOD & SMT. PRAMOD & SMT. MAYA DEVI	SMT. PRAJAPATI	0.12	AMOUNT	NOT REGISTRY	NOT REVISED SANCTION
10	5/5/09	M/S ARG INFRASTRUCTURE PVT. LTD.	--	0.12		PRE-REGISTRY	NOT REVISED SANCTION
11	5/5/09	SMT. PRAMOD & SMT. MAYA DEVI	SMT. MAYA DEVI	0.12	AMOUNT	NOT REGISTRY	NOT REVISED SANCTION
12	5/5/09	SMT. SANTOSH DEVI, SMT. SUNITA DEVI	SMT. SANTOSH DEVI, SMT. SUNITA DEVI	0.12	AMOUNT	NOT REGISTRY	NOT REVISED SANCTION
13			TOTAL AREA	1.06 (2.62 ACRES)			

ARCHITECT

FARHAN AHMAD KHAN
CA/2014-63798

SUBMISSION DRAWING

UNIT TYPE 2
ELEVATION AND
SECTIONS

SCALE 1:100

NORTH

08

नक्शा संख्या 1009 दिनांक 27/10/2017

ग्राम पंचायत अटेहरा, उप-मुख्य अधिकारी अयोध्या
जिला पंचायत-बाराबंकी