(2)

PRPOSED HOUSING COMPLEX AT ALLAHABAD

A301

Part of Nazul (Now Free hold)
Plot No. 'C' (Upkhand Sankhya C/5)
Civil Station, Cantt. Road, Allahabad.

मानचित्र विकास प्राधिकरण
196/ए/2013/मानचित्र/ए0/12-13
24.7.13
इलाहाबाद

अनुमति-पत्र की अनिवार्य शर्तों पर स्वीकृत
यह स्वीकृति/निर्गमन आनुमानिक है। मूलांश प्रमाण-पत्र प्राप्त करने के बाद ही इस परिसर का वास्तविक उपयोग किया जा सकेगा।

24/07/13
सचिव/आयुक्त-नगर
इलाहाबाद विकास प्राधिकरण
इलाहाबाद

मुख्य नगर नियोजक
इ० वि० प्रा०

24/07/13
सहायक अभियन्ता
विकास प्राधिकरण
इलाहाबाद

26.07.13
नगर अभियन्ता (मा. व.)
विकास प्राधिकरण
इलाहाबाद

FRONT ELEVATION

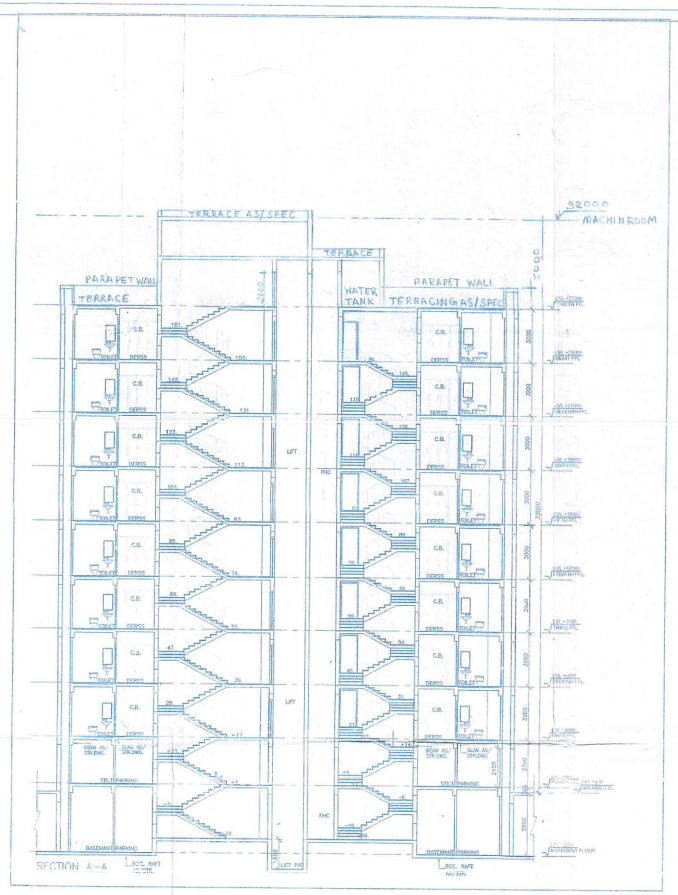

SECTION A-A

MACHINE ROOM PLAN

TERRACE PLAN

SCHEDULE OF DOORS & WINDOWS

SCHEDULE OF DOORS & WINDOWS

S.NO.	TYPE	WIDTH	HEIGHT	CILL	LINTEL
01	D1	1200	2400	–	2400
02	D2	900	2100	–	2100
03	D3	750	2100	–	2100
04	W	1620	1500	900	2400
05	W1	1000	1500	900	2400
06	W2	1000	1350	1050	2400
07	V1	600	1500	1200	2400
08	DW	2170	2100		2100

S.NO.	REVISION	BY	DATE

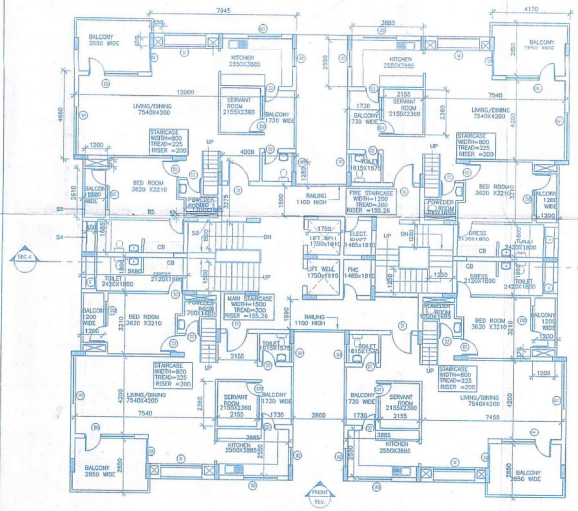

TYPICAL FLOOR PLAN

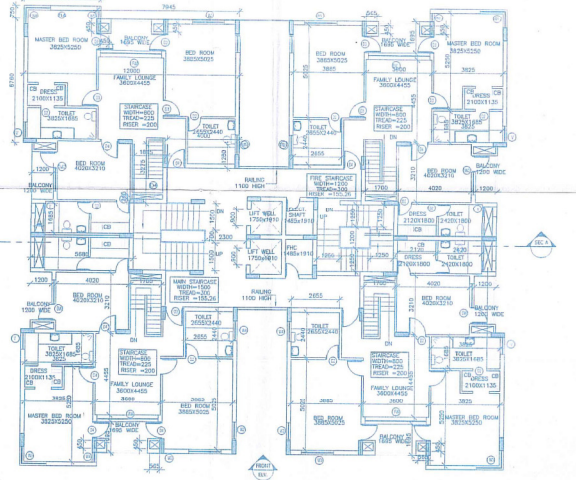

TYPICAL FLOOR PLAN

TOTAL AREA OF ONE

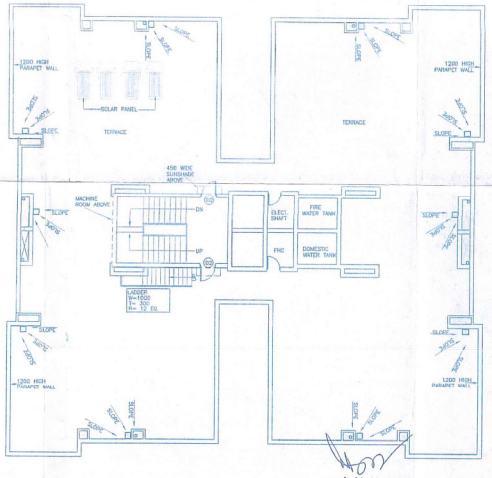

TERRACE FLOOR PLAN

ARCHITECT SIGNATURE

ARCHITECT

RAD

RUBAB HUSAIN ARCHITECTS AND DESIGNERS

A – C, SECTOR – 3B
NOIDA – 201301, U. P.
PH 0120 – 4022333 FAX 0120 – 4022301

NAME OF OWNERS:

1. SMT. NIGHAT KAMAL
W/O KHALID KAMAL

SIGNATURE
For TULSIANI CONSTRUCTIONS AND DEVELOPERS LIMITED
DIRECTOR

DRAWING TITLE

SUMISSION DRAWING
(BLOCK -D)

J. N. Kaura
Ex. Chief Town Planner
KDA, Allahabad

ARSHAN ALAM
Asst. Manager Architect
REPL-ALLAHABAD

DRAWN	PROJECT NO.	DATE:31/07/12	NORTH
DRAWING NO.		REVISION NO.	

Scanned with CamScanner