PLOT AREA						20000.000 SQMT
	PERMISSIBLE	COMPLETION ALREADY OBTAINED (TOWER - A, B, C, D)	COMPLETION ALREADY OBTAINED (TOWER - F, G, H)	Sanction APPLIED (TOWER - E & J)	GRAND TOTAL	
		(A)	(B)	(C)	(D=A+B+C)	
(1) PER. F.A.R. 2.75 + PUR. 4802.385	59802.385	26401.690	16534.684	10648.403	59784.777	SQMT
(2) ANCILLARY 15% OF 2.75 F.A.R	8970.358	3083.220	2356.299	2225.778	7665.297	SQMT
(3) GROUND COVERAGE (35%)	7000.000	2472.130	1810.277	1122.473	5404.880	SQMT
(4) DENSITY 1650 (-50%, +5%)	(825 - 1732.5)	871.000	308.000	416.000	1596.000	PPH
(5) TOTAL NON FAR		12868.446	15139.380	0.000	28007.826	SQMT
(6) PARKING (ECS)	733	411	511	0	922	ECS
(7) BUILTUP AREA (1+2+5)		42553.356	34030.363	18874.181	95457.900	SQMT

PERM. COMMERCIAL AREA (1 % OF FAR) = 550.000 SQ MT

PROVIDED COMMERCIAL AREA (at this stage)

PROVIDED COMMERCIAL AREA IN PHASE-01 IN TOWER - A = 202.337 SQ.MT. (7 NO OF SHOPS)

PROVIDED COMMERCIAL AREA IN PHASE-02 IN TOWER - H = 347.207 SQ.MT. (13 NO OF SHOPS)

PROVIDED COMMERCIAL AREA IN PHASE-(01&02) IN TOWER - A & H = 549.544 SQ.MT.

Plot area			20000.000 SQ.MT
Permissible FAR (2.75)			55000.000 SQ.MT
Purchasable FAR			4802.385 SQ.MT
TOTAL (Permissible + Purchasable) FAR			59802.385 SQ.MT
Permissible density 1650 (-50%, +5%) (825 to 1732.5) PPH			
Population achieved in main units	820 X 4.5		2790 Persons
Population achieved in servant units	179 X 2.25		402.75 Persons
Hence density achieved	3192.75 X 10000/ 20000		1566.00 PPH

TOTAL FAR, GROUND COVERAGE & NON FAR DETAILS

	Height	FAR AREA	Ground Coverage	Stilt (Non FAR)	Total Ancillary AREA	Total NON FAR AREA	Nos. of units
Completion already obtained tower (A)							
Tower A	G + 13	5382.736	526.203	91.190	617.393	91.190	78
Tower B	G + 13	7264.656	559.477	72.371	632.847	72.371	83
Tower C	G + 13	7204.656	559.477	72.371	632.847	72.371	83
Tower D	G + 13	6809.642	530.363	116.379	646.742	116.379	56
Balcony area at ground			226.950				
Facility Room					21.608		
Panel Room					120.570		
U.G Tank & Pump room					407.316		
Upper Basement						6274.518	
Lower Basement						6274.518	
Total Area (a)		**26401.690**	**2472.130**	**319.410**	**3083.220**	**12868.446**	**299**
Completion already obtained tower (B)							
Tower E	G + 13	6815.598	419.582	0.000	678.395	0.000	56
Tower G	G + 13	5491.000	446.831	0.000	592.908	0.000	64
Tower H	G / Commercial +14	5104.849	654.459	0.000	695.108	0.000	58
Balcony area at ground			252.253				
Guard Room			15.000		15.000		
Meter Room		23.147	75.447				
S.T.P					438.618		
Upper Basement						7569.690	
Lower Basement						7569.690	
Total Area (b)		**16534.684**	**1810.277**	**0.000**	**2356.299**	**15139.380**	**198**
Applied For Sanction							
Tower E	G/S +18	8040.240	506.250	0.000	808.117	0.000	75
Tower J	G / Community +24	7308.163	509.531	0.000	1417.661	0.000	48
Balcony area at ground			76.692				
Total Area (c)		**15348.403**	**1122.473**	**0.000**	**2225.778**	**0.000**	**123**
Grand Total (a + b + C)		**59784.777**	**5404.880**	**319.410**	**7665.297**	**28007.826**	**620**
			27.02%				

PARKING DETAILS

ACHIEVED F.A.R IN PHASE-01 = 26401.690 SQMT
ACHIEVED F.A.R IN PHASE-02 = 16534.684 SQMT
SANCTION APPLIED FAR-03 = 16648.403 SQMT

TOTAL ACHIEVED F.A.R IN PHASE-(01+02+03) = 59784.777 SQMT

PARKING REQUIRED= ACHIEVED F.A.R / 80 = 59784.777 / 80
(AT THIS STAGE FOR PHASE-01 ONE E.C.S) = 747.310 = 748 ECS

PARKING IN UPPER BASEMENT (PHASE-01) (Already Provided)
TOTAL BASEMENT AREA FOR PARKING
= 5754.075 / 30 = 191.802 = SAY 191 ECS

PARKING IN LOWER BASEMENT (PHASE-01) (Already Provided)
TOTAL BASEMENT AREA FOR PARKING
= 5775.683 / 30 = 192.522 = SAY 192 ECS

PARKING IN STILT(PHASE-02) (Already Provided)
ECS IN STILT AREA = 319.410 / 30 = 10.647 SAY 10 ECS

PARKING IN OPEN(PHASE-01) (Already Provided)
ECS IN OPEN AREA = 367.200 / 20 = 18.360 SAY 18 ECS

TOTAL PARKING PROVIDED IN PHASE-01 (Already Provided)

TOTAL ECS PROVIDED = 191 + 192 + 10 + 18 = 411 ECS

PARKING IN UPPER BASEMENT (PHASE-02) (Already Provided)
TOTAL BASEMENT AREA FOR PARKING (AT THIS STAGE)
= 6901.484 / 30 = 230.049 = SAY 230 ECS

PARKING IN LOWER BASEMENT(PHASE-02) (Already Provided)
TOTAL BASEMENT AREA FOR PARKING (AT THIS STAGE)
= 6918.418 / 30 = 230.614 = SAY 230 ECS

PARKING IN OPEN (PHASE-02) (Already Provided)
ECS IN OPEN AREA = 1037.500 / 20 = 51.875 SAY 51 ECS

TOTAL PARKING PROVIDED IN PHASE-02 (Already Provided)
TOTAL ECS PROVIDED IN PHASE-02 = 230 + 230 + 51 = 511 ECS

TOTAL ECS PROVIDED IN PHASE-01 & 02 = (411 + 511) = 922 ECS
(Already Provided)

GREEN AREA DETAIL

REQUIRED GREEN AREA= 50% OF OPEN AREA
OPEN AREA = PLOT AREA - GROUND COVERAGE = 20000.000 - 5404.880
(Ground Coverage Fully Taken) = 14595.120 SQ MT.
HENCE GREEN AREA REQUIRED = 14595.120/2 = 7295.560 SQ MT.

GREEN AREA PROVIDED

GREEN AREA PROVIDED = 7329.031 SQ MT.
TREES REQUIRED = OPEN AREA/100
= 14595.120 / 100 = 145.951 = 146 SAY
TREES PROVIDED = 148 (50% EVER GREEN AND 50% ORNAMENTAL)

LEGENDS FOR LANDSCAPING

EVERGREEN TREE (74)
- ASHOKA - 38 NO.S
- GULMOHAR - 38 NO.S

ORNAMENTAL TREE (74)
- BOTTLE PALM - 38 NO.S
- BAMBOO - 38 NO.S

FLOORWISE AREA CHART

	Tower A	Tower B	Tower C	Tower D	Total FAR (a)	Tower F	Tower G	Tower H	Total FAR (b)	Tower E	Tower J	Total Area (c)	Total FAR (a+b+c)	Stilt	Total Ancillary AREA	Total NON FAR AREA	No. of units
	Completion already obtained tower (A)					Completion already obtained tower (B)				SANCTIONED APPLIED AREA (C)							
Lower Basement																13844.208	
Upper Basement																13844.208	
Ground/Stilt Floor	317.325	457.439	457.439	398.526	1630.689	360.034	432.074	606.251	1398.359	504.418	37.469	541.887	3530.912	319.410	889.723	319.410	26
First Floor	369.647	519.019	519.019	430.932	1921.617	350.428	391.463	392.757	1134.648	490.879	300.959	791.838	3848.103		354.301		42
Second Floor	369.647	519.019	519.019	430.932	1921.617	350.428	391.463	392.757	1134.648	490.879	300.959	791.838	3848.103		354.301		42
Third Floor	369.647	519.019	519.019	430.932	1921.617	350.428	391.463	392.757	1134.648	490.879	300.959	791.838	3848.103		354.301		42
Fourth Floor	369.647	519.019	519.019	430.932	1921.617	350.428	391.463	392.757	1134.648	490.879	300.959	791.838	3848.103		354.301		42
Fifth Floor	369.647	519.019	519.019	430.932	1921.617	350.428	391.463	392.757	1134.648	490.879	300.959	791.838	3848.103		354.301		42
Sixth Floor	369.647	519.019	519.019	430.932	1921.617	350.428	391.463	392.757	1134.648	490.879	300.959	791.838	3848.103		354.301		42
Seventh Floor	369.647	519.019	519.019	430.932	1921.617	350.428	391.463	392.757	1134.648	490.879	300.959	791.838	3848.103		354.301		42
Eighth Floor	369.647	519.019	519.019	430.932	1921.617	350.428	391.463	392.757	1134.648	490.879	300.959	791.838	3848.103		354.301		42
Ninth Floor	369.647	519.019	519.019	430.932	1921.617	350.428	391.463	392.757	1134.648	490.879	300.959	791.838	3848.103		354.301		42
Tenth Floor	369.647	519.019	519.019	430.932	1921.617	350.428	391.463	392.757	1134.648	490.879	300.959	791.838	3848.103		354.301		42
Eleventh Floor	369.647	519.019	519.019	430.932	1921.617	350.428	391.463	392.757	1134.648	490.879	300.959	791.838	3848.103		354.301		42
Twelfth Floor	369.647	519.019	519.019	430.932	1921.617	350.428	391.463	392.757	1134.648	490.879	300.959	791.838	3848.103		354.301		42
Thirteenth Floor	369.647	519.019	519.019	430.932	1921.617	350.428	391.463	392.757	1134.648	490.879	300.959	791.838	3848.103		354.301		42
Fourteenth Floor								392.757	392.757	490.879	300.959	791.838	1184.595		117.470		10
Fifteenth Floor										490.879	300.959	791.838	791.838		75.424		6
Sixteenth Floor										490.879	300.959	791.838	791.838		75.424		6
Seventeenth Floor										490.879	300.959	791.838	791.838		75.424		6
Eighteenth Floor										490.879	300.959	791.838	791.838		75.424		6
Nineteenth Floor											300.959	300.959	300.959		45.415		2
Twentyth Floor											300.959	300.959	300.959		35.232		2
Twentyfirst Floor											300.959	300.959	300.959		35.232		2
Twenty twe Floor											300.959	300.959	300.959		35.232		2
Twenty third Floor											300.959	300.959	300.959		35.232		2
Twenty fourth Floor											348.837	348.837	348.837		35.232		2
MR mumty															525.615		
Facility Room															21.608		
Panel Room															120.570		
U.G Tank & Pump room															407.316		
Guard Room															15.000		
Meter Room								23.147				23.147					
S.T.P															438.618		
Grand Total	5382.736	7264.656	7204.656	6809.642	26401.690	4915.508	5491.000	6104.849	16534.684	8340.240	7308.163	15648.403	58784.777	319.410	7665.297	28007.826	620

[REVISED PLAN] AREA CHART S-02

COMPLETION ALREADY OBTAINED TOWER

SANCTION APPLIED TOWER

PROJECT TITLE :

REVISED SUBMISSION (TOWER-E&J) FOR GROUP HOUSING AT PLOT NO. GH-17, SEC- 75,NOIDA.
FOR - M/S MAXBLIS CONSTRUCTION PVT. LTD.

DRAWING TITLE:- AREA CHART

S-02 DRG NO.

SCALE
DATE
DEALT
JOB NO. AS BUILT DRGS FOR SITE VERIFICATION

DEEPAK MEHTA & ASSOCIATES
ARCHITECTS, PLANNERS, VALUERS, LANDSCAPE & INTERIORS
PLOT NO. 16 ABHISHEK PLAZA L.S.C. MAYUR VIHAR PH II DELHI 110091 INDIA Ph: 01165272180, 01122770180
Email-deepakmehta1982@gmail.com

Architect Deepak Mehta
COA/87/10840
Plot No. 16, Abhishek Plaza LSC
Mayur Vihar Ph-II, Delhi-91

ARCHITECT'S SIGN.

For Maxblis Construction Pvt. Ltd.
OWNER'S SIGN.

O. H. WATER TANK PLAN

For Maxblis Construction Pvt. Ltd.
Authorised Signatory

Scanned by CamScanner

(REVISED PLAN)

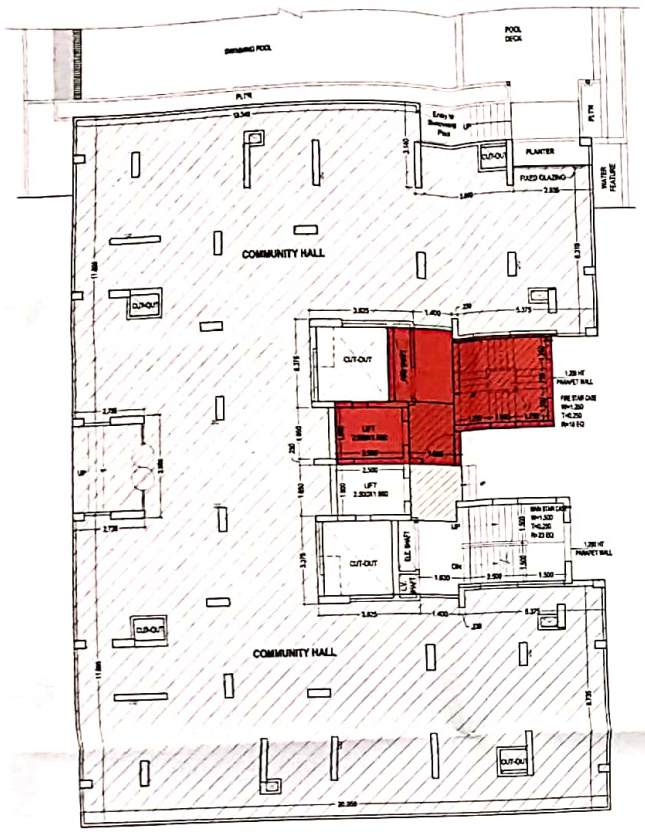

GROUND FLOOR PLAN

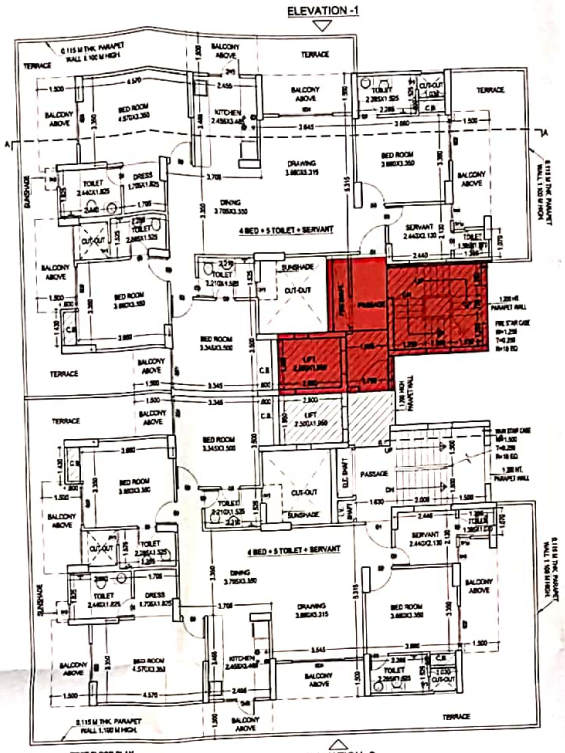

FIRST FLOOR PLAN

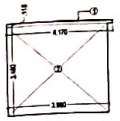

FIRE STAIR AREA DIAGRAM

FIRE STAIR AREA (SQ.MT.)					
S.NO.	LENGTH		WIDTH		AREA (SQ.MT.)
1	4.170	x	0.115	=	0.480
2	3.960	x	3.480	=	13.781
TOTAL				=	14.260

LIFT LOBBY AREA DIAGRAM
(MAX. ALLOWED=12 SQ.MT.)

LIFT LOBBY AREA (SQ.MT.)					
S.NO.	LENGTH		WIDTH		AREA
B	1.865	x	4.170	=	7.775
C	0.230	x	2.730	=	0.628
TOTAL				=	8.270

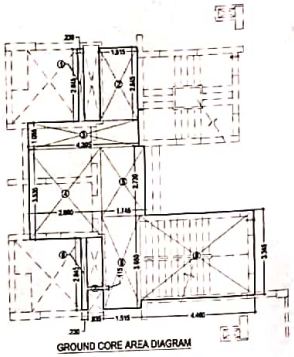

GROUND CORE AREA DIAGRAM

GROUND CORE AREA = TOTAL CORE AREA - (B+C) = 45.739 - 8.270 = 37.469 SQ.MT.					
S.NO	LENGTH		WIDTH		AREA (SQ.MT.)
1	0.230	x	2.845	=	0.654
2	1.515	x	2.845	=	4.310
3	4.395	x	1.055	=	4.637
4	2.885	x	3.535	=	10.198
5	1.745	x	2.730	=	4.764
6	0.230	x	2.845	=	0.654
7	0.635	x	0.115	=	0.073
8	1.515	x	3.650	=	5.530
9	4.460	x	3.345	=	14.919
TOTAL CORE AREA				=	45.739
GROUND COVERAGE AREA DETAIL = (COMMUNITY+ TOTAL CORE AREA + FIRE STAIR+REFUGE AREA)					
(439.349 + 45.739 + 14.260+10.183) = 509.531 SQ MT.					

TYPICAL CORE AREA = TOTAL AREA - ((2XA)+B+C) = 44.091 -((2.500x1.950)x2 +8.270) = 26.071 SQ.MT.					
S.NO	LENGTH		WIDTH		AREA (SQ.MT.)
1	0.230	x	2.845	=	0.654
2	1.515	x	2.845	=	4.310
3	4.395	x	1.055	=	4.637
4	2.885	x	3.535	=	10.198
5	1.745	x	2.730	=	4.764
6	0.230	x	2.845	=	0.654
7	0.635	x	0.115	=	0.073
8	1.515	x	3.650	=	5.530
9	3.960	x	3.345	=	13.246
10	0.210	x	0.115	=	0.024
TOTAL CORE AREA				=	44.091

GROUND, FIRST, SECOND FLOOR PLAN & AREA CHART

DOORS & WINDOWS SCHEDULE

S.NO	TYPE	SIZE	H.L.VL	L.L.VL
1	D1	750x2.050	0.00	2.100
2	D2	900x2.050	0.00	2.100
3	D3	1.100x2.450	0.00	2.485
4	D4	1.500x2.450	0.00	2.485
5	D5	1.950x2.485	0.00	2.485
6	DW1	1.240x2.485	0.00	2.485
7	SD1	1.525x2.485	0.00	2.485
8	SD2	1.650x2.485	0.00	2.485
9	SD3	1.800x2.485	0.00	2.485
10	W1	500x1.585	0.800	2.385
11	W2	600x1.445	1.000	2.445
12	W3	600x1.735	0.750	2.485
13	W4	750x1.585	0.800	2.385

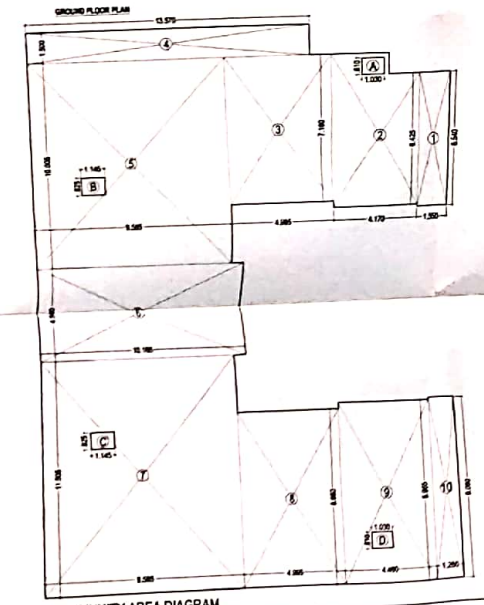

COMMUNITY AREA DIAGRAM

COMMUNITY AREA CALCULATION					
S.NO	LENGTH		WIDTH		AREA (SQ.MT.)
1	1.550	x	6.540	=	10.137
2	AS PER PLINE			=	29.569
3	4.995	x	7.160	=	35.764
4	13.570	x	1.500	=	20.355
5	9.565	x	10.005	=	95.698
6	10.165	x	4.590	=	46.657
7	9.565	x	11.505	=	110.045
8	4.995	x	8.660	=	43.257
9	4.460	x	8.965	=	39.984
10	1.260	x	9.080	=	11.441
TOTAL COMMUNITY AREA				=	442.907
LESS AREA					
A	1.030	x	0.810	=	0.834
B	1.145	x	0.825	=	0.945
C	1.145	x	0.825	=	0.945
D	1.030	x	0.810	=	0.834
TOTAL				=	3.558
NET COMMUNITY AREA					
NET COMMUNITY AREA = TOTAL COMMUNITY AREA- TOTAL LESS AREA				=	439.349

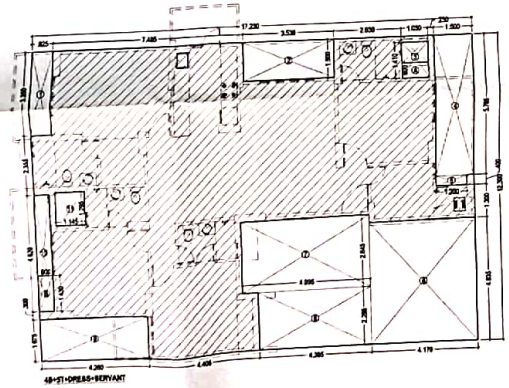

4B+ST+DRESS+SERVANT

4B+ST+DRESS+SERVANT					
UNIT AREA = (37.230 x 12.300) = 211.929 - 74.478 (LESS AREA) = 137.451 SQ MT.					
S.NO	LENGTH		WIDTH		LESS AREA (SQ.MT.)
1	0.825	x	3.350	=	2.764
2	3.530	x	1.500	=	5.295
3	1.030	x	1.400	=	1.442
4	1.500	x	5.765	=	8.648
5	1.200	x	0.400	=	0.480
6	4.170	x	4.835	=	20.162
7	4.995	x	2.845	=	14.211
8	4.395	x	2.295	=	10.087
9	4.260	x	1.675	=	7.136
10	0.600	x	4.620	=	2.772
11	1.145	x	1.295	=	1.483
TOTAL				=	74.478
CUP-BOARD AREA CALCULATION (Not Include in F.A.R)					
A	1.030	x	0.600	=	0.618
B	0.600	x	1.430	=	0.858
TOTAL				=	1.478

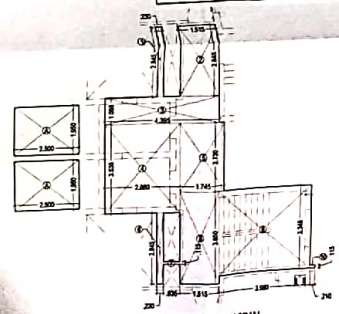

TYPICAL CORE AREA DIAGRAM
(1ST - 24TH FLOOR)

PROJECT TITLE :
REVISED SUBMISSION (TOWER-E&J) FOR GROUP HOUSING AT PLOT NO. GH-17, SEC- 75,NOIDA
FOR - M/S MAXBLIS CONSTRUCTION PVT. LTD.

DRAWING TITLE-
GR.,FIRST, FLOOR PLAN & AREA CHART TOWER - J (G/C+24)

S-07

SCALE 1:100
DATE
DRAWN
JOB NO.

DEEPAK MEHTA & ASSOCIATES
ARCHITECTS, PLANNERS, VALUERS, LANDSCAPE & INTERIORS
PLOT NO. 18 ABHINAV PLAZA L.S.C. MAYUR VIHAR PH- II DELHI 110091 INDIA Ph: 011-22721186, 011-22770180
Email-deepakmehta1962@gmail.com

Deepak Mehta
CO-A/87/10840
Plot No. 18, Abhinav Plaza LSC
Mayur Vihar Ph-II, Delhi-91

ARCHITECT'S SIGN

For Maxblis Construction Pvt. Ltd.
Authorised Signatory

G.N. WATER TANK PLAN

For Maxblis Construction Pvt. Ltd.
Authorised Signatory

Scanned by CamScanner