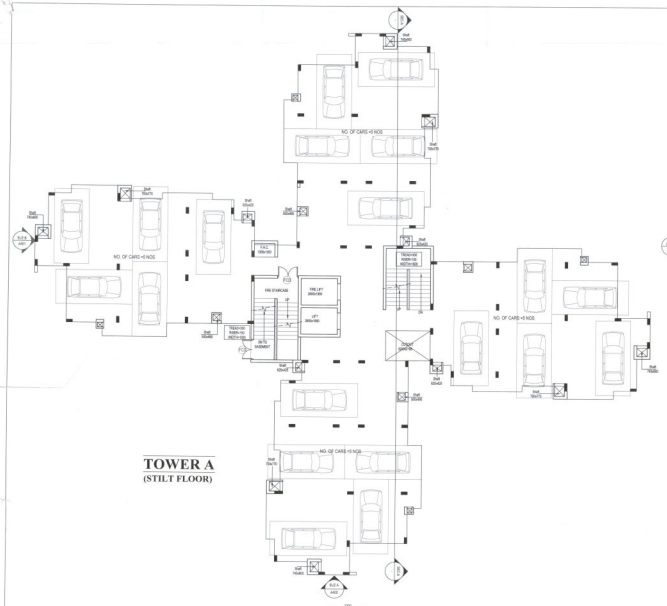

TOWER A
(STILT FLOOR)

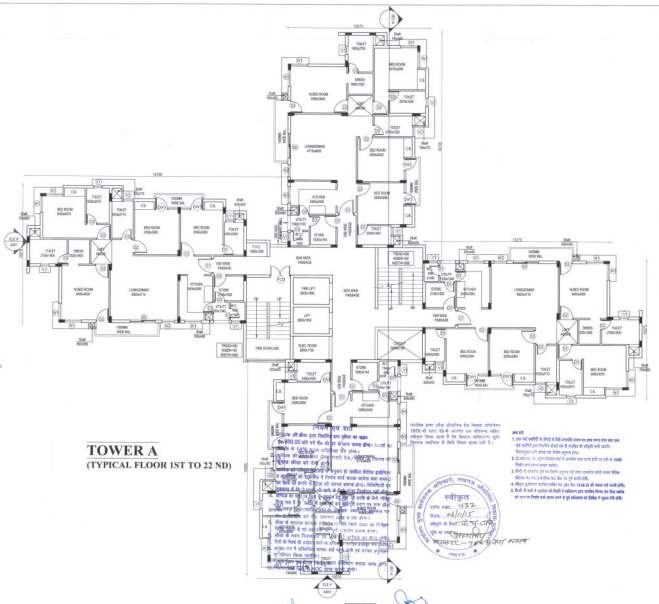

TOWER A
(TYPICAL FLOOR 1ST TO 22 ND)

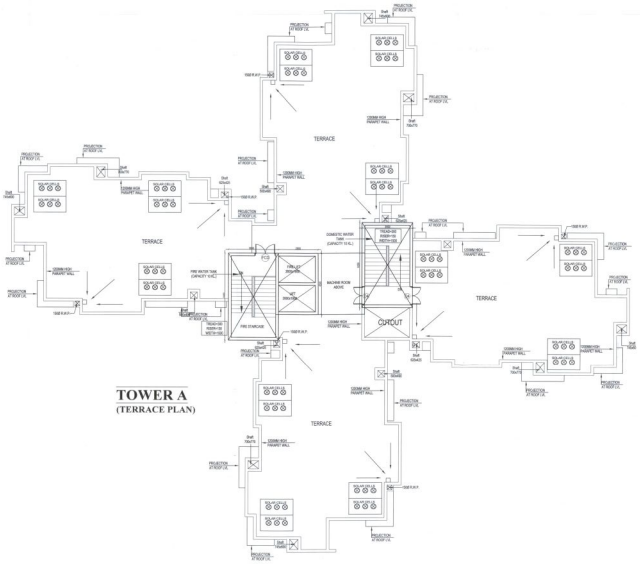

TOWER A
(TERRACE PLAN)

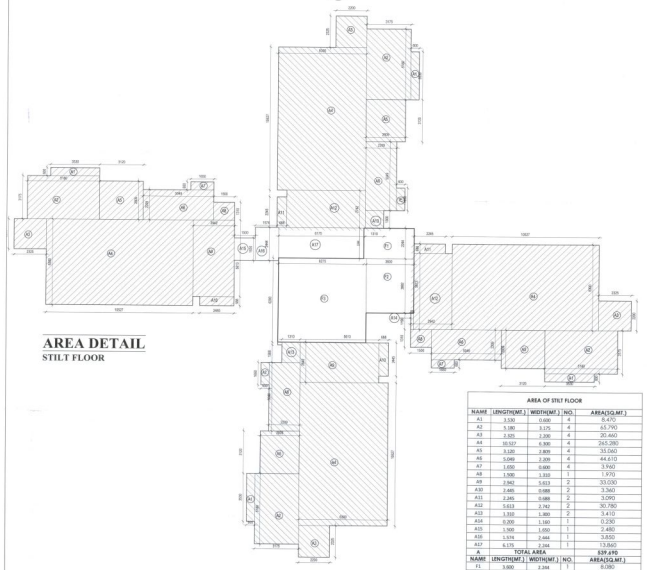

AREA DETAIL
STILT FLOOR

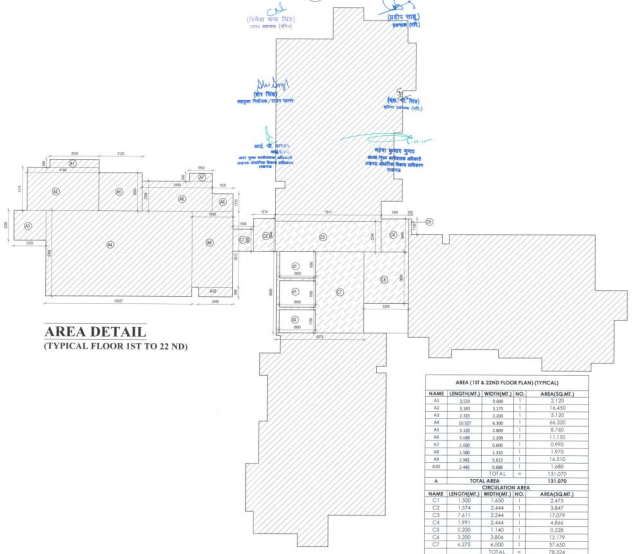

AREA DETAIL
(TYPICAL FLOOR 1ST TO 22 ND)

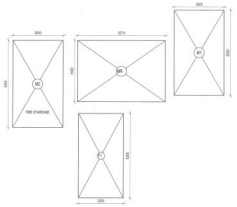

AREA OF STILT FLOOR				
NAME	LENGTH(MT.)	WIDTH(MT.)	NO.	AREA(SQ.MT.)
A1	3.100	0.680	4	8.470
A2	5.180	3.175	4	65.790
A3	2.825	2.200	4	20.460
A4	10.527	6.300	4	265.280
A5	3.120	2.809	4	35.060
A6	5.080	2.200	4	44.610
A7	1.650	0.600	4	3.960
A8	1.500	1.310	1	1.970
A9	2.942	5.613	2	33.030
A10	2.645	0.680	2	3.590
A11	2.845	0.680	2	3.090
A12	5.613	2.742	2	30.780
A13	1.310	1.860	2	3.410
A14	0.200	1.150	1	0.230
A15	1.500	1.050	1	2.480
A16	1.574	2.444	1	3.850
A17	6.175	2.194	1	13.540
A	TOTAL AREA			539.490
NAME	LENGTH(MT.)	WIDTH(MT.)	NO.	AREA(SQ.MT.)
F1	3.600	2.394	1	8.080
F2	3.900	3.962	1	14.370
F3	6.375	5.200	1	38.910
F	TOTAL FAR AREA			61.360

AREA (1ST & 22ND FLOOR PLAN) (TYPICAL)				
NAME	LENGTH(MT.)	WIDTH(MT.)	NO.	AREA(SQ.MT.)
A1	3.100	0.680	1	2.120
A2	5.180	3.175	1	16.450
A3	2.825	2.200	1	6.130
A4	10.527	6.300	1	66.320
A5	3.120	2.809	1	8.760
A6	5.080	2.200	1	11.130
A7	1.650	0.600	1	0.990
A8	1.500	1.310	1	1.970
A9	2.942	5.613	1	16.510
A10	2.845	0.680	1	1.680
		TOTAL	=	131.070
A	TOTAL AREA			131.070
CIRCULATION AREA				
NAME	LENGTH(MT.)	WIDTH(MT.)	NO.	AREA(SQ.MT.)
C1	1.500	1.400	1	2.473
C2	1.574	2.444	1	3.847
C3	7.211	2.244	1	17.079
C4	1.991	2.444	1	4.866
C5	0.200	1.140	1	0.228
C6	3.200	3.856	1	12.179
C7	4.275	6.000	1	37.650
		TOTAL	=	78.324
DEDUCTION				
d3	2.680	3.990	1	10.140
d2	2.600	3.700	1	4.420
		TOTAL	=	14.560
C	TOTAL AREA AFTER DEDUCDN			63.764
TOTAL FAR AREA(A+B+C)			=	588.040

AREA OF MUMTY				
NAME	LENGTH(MT.)	WIDTH(MT.)	NO.	AREA(SQ.MT.)
M5	3.000	6.000	1	22.500
AREA OF MACHINE ROOM				
M6	5.275	4.000	1	28.238
		SQ.CU		50.738
AREA OF FIRE TOWER (1ST.TO 22 TH FLOOR)				
F1	3.300	2.100	22	610.260
		SQ.CU		1096.260
AREA OF FIRE TOWER MUMTY				
M2	3.000	3.000	1	22.500
TOTAL AREA OF FIRE TOWER				136.56

SCHEDULE OF DOORS & WINDOWS

S.NO.	TYPE	WIDTH	HIGHT	SILL	LINTEL
01	D1	1200	2100	-	2100
02	D2	900	2100	-	2100
03	D3	750	2100	-	2100
04	FCD	1500	2100	-	2100
05	DW1	1540	2550	900	2550
06	W1	2135	2550	900	2550
07	W2	900	2550	900	2550
08	V1	600	950	1500	2550
09	V2	750	950	1500	2550

This drawing is a "COPYRIGHT" contents of this drawing or part thereof may not be used or reproduced without the permission of the Architect

NOTES

PROJECT

Revised Layout Plan for Group Housing at Village-Miranpur Pinwat , Kanpur Road , Lucknow

On Khasra No -
121P,122P,130,131,132,133,134, 135,136,137,138,139,140,141,142,143,144,145, 146,147,148,149,150,151,152,153,154,166,167, 178,179P,180,181,182,183,184,185P,185SA,186, 187SA,188SA,187P,188P,189,190,191,192,193, 194,195,196,197,198,199,200,201,202,203P, 203SA,204,205,206P,206SA,207,209,210,211, 212,213,214,215,216,217,218,219,220,220/701, 221,222,223,224,225,226,227,228,229,233SA ,236SA,239,240,248P,254P,259P,261,262,263, 264,265,266,267,268

at Village-Miranpur Pinwat Pargana-Bijnour, Tahsil & District-Lucknow

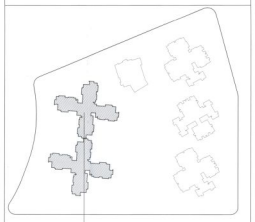

KEY PLAN
N.T.S.

PROPOSED BUILDING

SUBMISSION DRAWING OF CLUSTER -7 & 8 (HUMMING) ON KHASRA NO. 218P,223P,225P,224P,263,264P,210P,212P

DESIGNED BY

RAD
RUDRABHISHEK ARCHITECTS AND DESIGNERS
A-6,Sector 58,Noida

DRAWING TITLE

FLOOR PLANS WITH AREA DETAIL
(TOWER A)

DEALT BY	CHECKED BY	NORTH
GEETA	RAJENDRA	
SCALE	DATE	DRAWING NUMBER
AS SHOWN	JUN.-2015	80 ACRE/SUB.-01/CL-7 & 8 /03

यह मानचित्र लीडा महायोजना–2031 तथा भवन विनियावली 2009 एवं सम्यक शासनादेश के अनुरूप तैयार किया गया है।

Land Owner: FOUR LEAF DEVELOPERS Private Limited

Developed By:
M/S PAARTH INFRA BUILD PVT.LTD., PLOT NO. 73, GROUND FLOOR, PATPARGANJ, INDUSTRIAL AREA , NEW DELHI-110092

Signature

CONSULTANTS

REPL
RUDRABHISHEK ENTERPRISES PVT. LTD.
TOWN & COUNTRY PLANNERS,
ARCHITECTS & INTERIOR DESIGNERS,
SURVEY CIVIL SERVICES DESIGNERS
GROUND FLOOR, YUVA BHAWAN,
YMCA COMPLEX, 13 RANA PRATAP MARG LUCKNOW.
CALL - (0522) 2208165

VIBHAV KUMAR
Architect
Regd. No.- CA/09/312661
Signature