
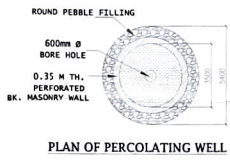


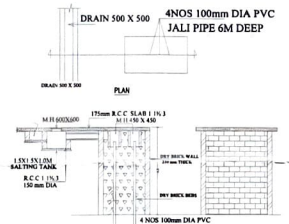
ROAD PLAN



TYPICAL SECTION FOR 9.00 M.W.D. ROAD




PLAN OF PERCOLATING WELL

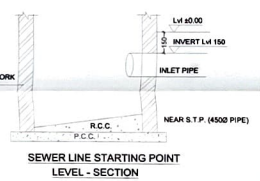


SECTION AT 1-1 RAIN WATER HARVESTING

BOOK SHARDA एवं विकास एजेंसी  
 रवीकुल  
 33/39, मे. 28/12/2016  
 10.22 रू. 37.25 रू. 100  
 28/07/21  
 Check & Stamp work For Approval  
 28/07/21



SEWER LINE ENDING POINT LEVEL - SECTION



SEWER LINE STARTING POINT LEVEL - SECTION

LEGENDS	
ELECTRICAL POLE	
SEWERAGE MANHOLE	
DOMESTIC WATER LINE	
DRAIN	
TRANSFORMER	
TREE	

Project Title : PROPOSED RESIDENTIAL LAYOUT PLAN FOR 'KANHA ENCLAVE' ON KHASRA NO - 6317 FOR M/S SIYARAM KASTURI DEVI EDUCATIONAL SOCIETY. AT YOJNA NO - 11, JAGRITI VIHAR EXT., MEERUT

SHEET TITLE: **SERVICE & LANDSCAPING PLAN**

SECRETARY: **SH. SUDHIR KUMAR SHARMA**  
 S/O LATE SH. GAZENDRA SHARMA

ARCHITECTS, ENGINEERS, STRUCTURE DESIGNER, PLANNER & HAULER  
**KULBHUSHAN MITTAL & ASSOCIATES**  
 110, CITI CENTER, BEGUN BRIDGE ROAD, MEERUT, U.P. 250001  
 PH. 0121-2534642, 0121-4000735  
 E-MAIL: kbmittal@gmail.com

ARCHITECT / ENGINEER:

SCALE : - 1: 200

**SERVICE & LANDSCAPING PLAN**