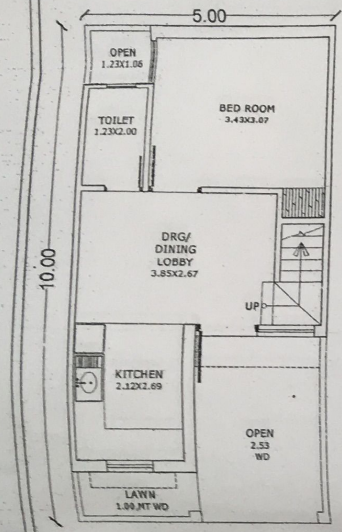

COVD AREA GROUND FLOOR
36.64
SCALE 1:50

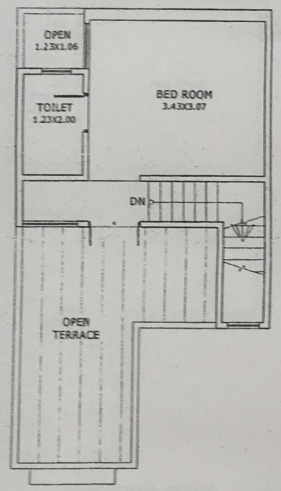

COVD AREA FIRST FLOOR
22.14
SCALE 1:50

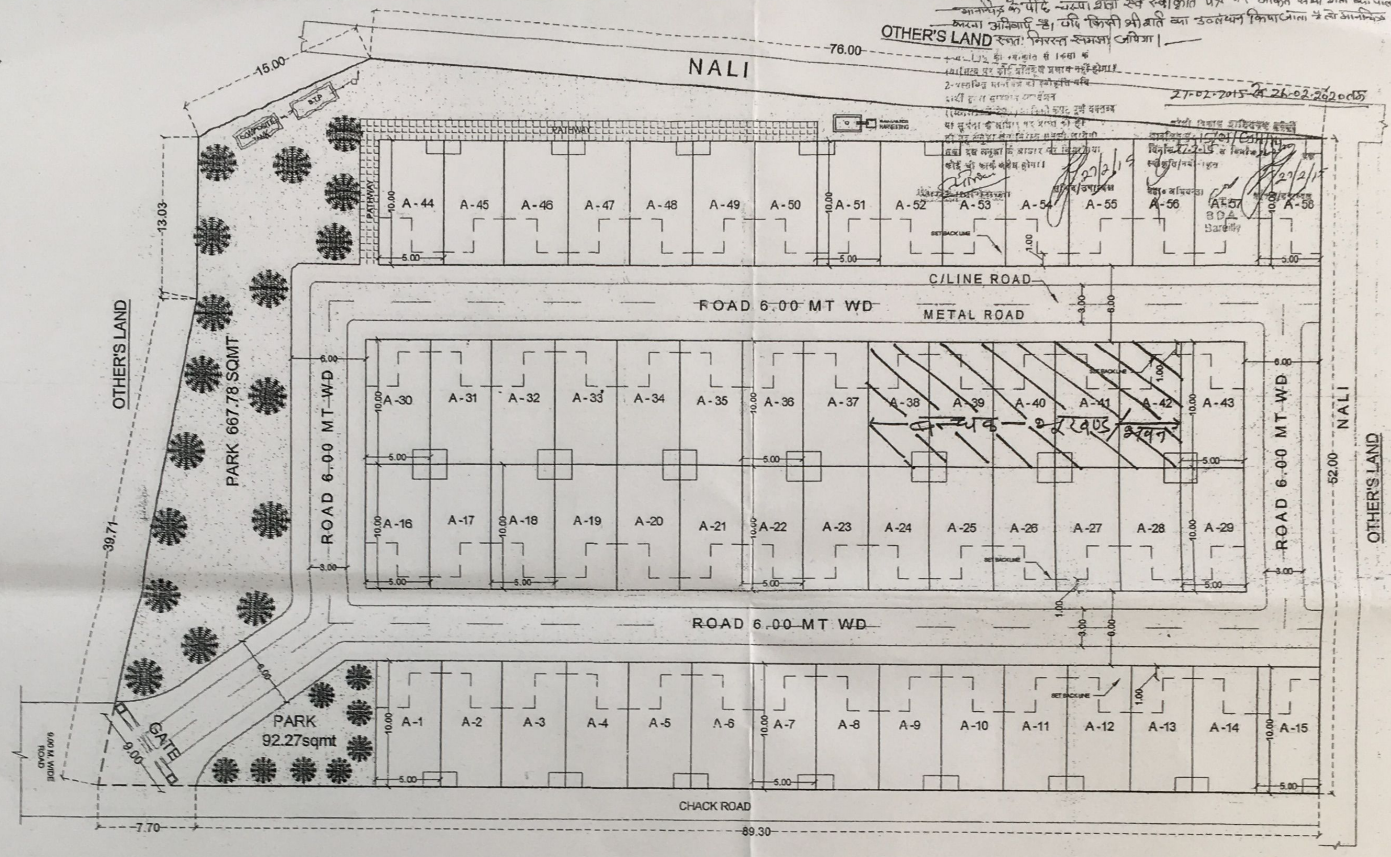

LAYOUT PLAN
SCALE 1:200

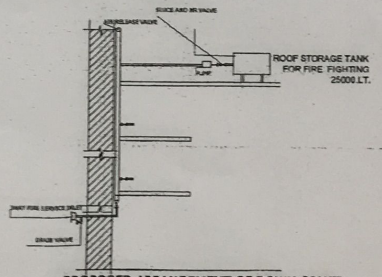

PROPOSED ARRANGEMENT OF DOWN COMER

SCHEMATIC DIAGRAM FOR FIRE FIGHTING SYSTEM

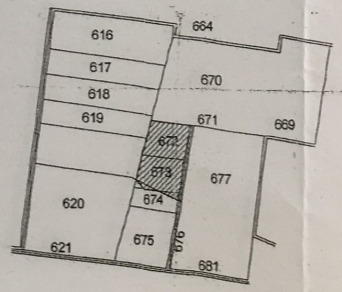

PART OF SAZRA PLAN

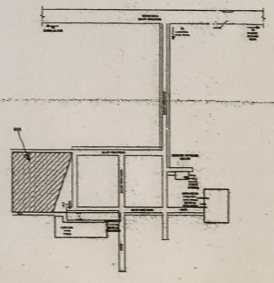

KEYPLAN

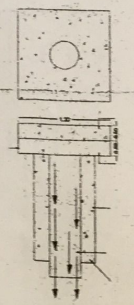

DETAIL OF RAIN WATER HARVESTING
SCALE-1:25

LEGEND

- PROPOSED AREA SHOWN AS
- LAWN AREA SHOWN AS
- ROADS AREA SHOWN AS
- WATER SUPPLY LINE SHOWN AS
- ELECTRICAL LINE SHOWN AS
- DRAINS SHOWN AS
- SEWER SUPPLY LINE SHOWN AS
- SEPTIC TANK & SPIT SHOWN AS
- RAIN WATER HARVESTING
- TREES SHOWN AS

PROPOSED L.I.G. AFFORDABLE HOUSING SCHEME (UNDER PLOTTED DEVELOPMENT) FOR UTKARSH JEEVAN INFRAHOMES PVT. LTD THROGH DIRECTOR MANSOOR HASSAN KHAN S/O SHRI NEMAT SHER KHAN R/O 54 GHER JAFAR KHAN OLD CITY, BAREILLY.
SITE AT GATA NO.672, 673 (PART), 674 (PART), VILLAGE CHANDPUR BICHPURI, PARGANA, TEHSIL AND DISTT. BAREILLY.

TOTAL LAND AREA ON PAPER	3178.005sq M	
TOTAL LAND AREA ON SITE	3067.0854 M	
GREEN AREA		
TOTAL GREEN AREA	700.05 Sq M	15.05%
TOTAL AREA OF PLOTS	2900.85 Sq M	57.25%
TOTAL AREA OF PATHWAY	69.75 Sq M	2.38%
AREA OF ROADS	1330.36 Sq M	

AREA STATEMENT

Sr.No.	PLOT No.	SIZE L(M)	SIZE B (M)	AREA (Sq M)	No. OF PLOTS	AREA (Sq M)	SET BACK(M) F	B	S
1	A-1 TO A-58	5	15.00	50.00	58	2900.00	3	0	0
				TOTAL	58	2900.00			

DATE		SHT NO
DRN	ATHER	1/2
CKD		
SCALE	AS INDICATED	
NORTH	N	DRG NO- AR/JCL/667

For Utkarsh Jeevan Infrahomes Pvt. Ltd.