LAYOUT PLAN OF VASUNDHARA ESTATE

"RESIDENTIAL COLONY"

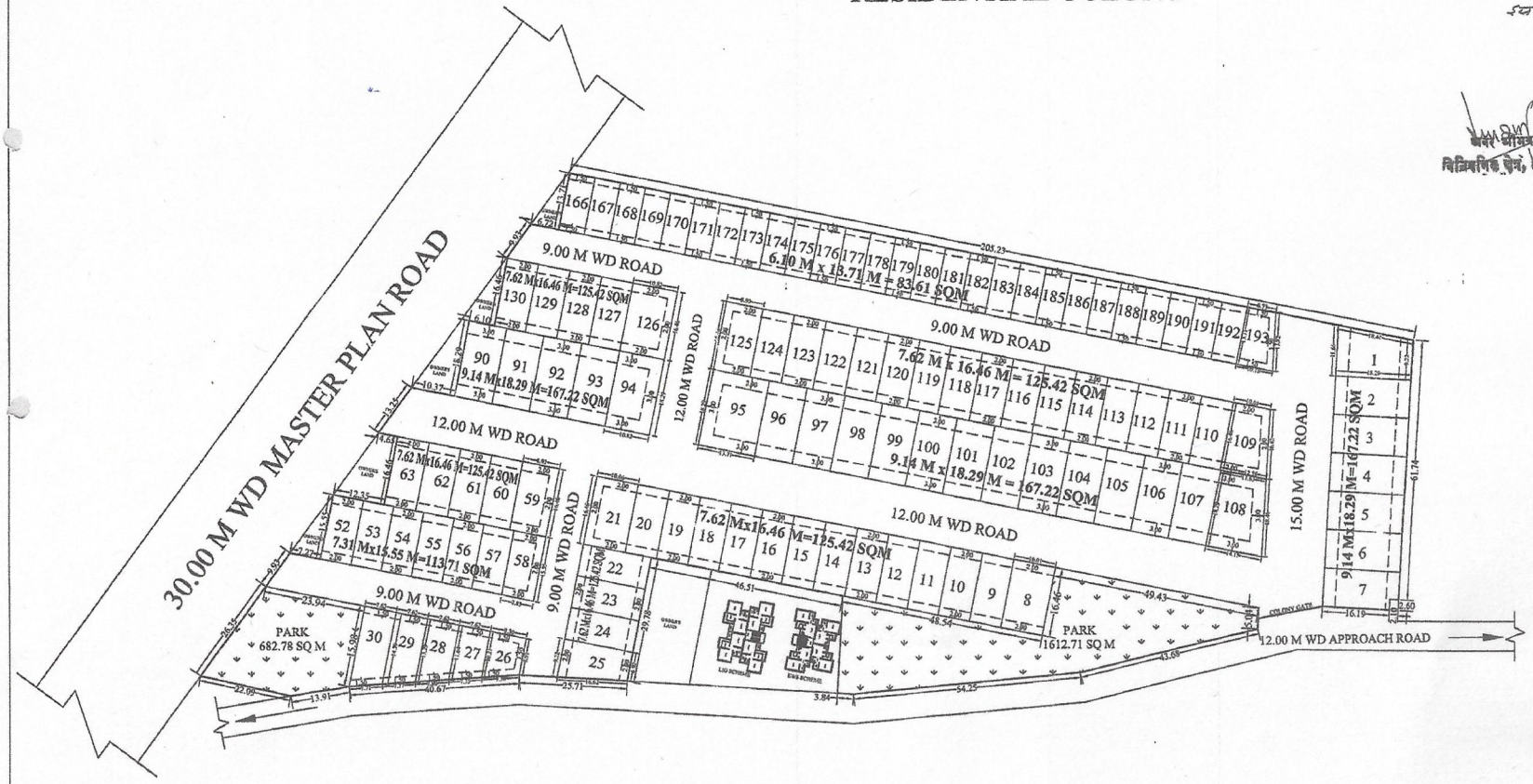

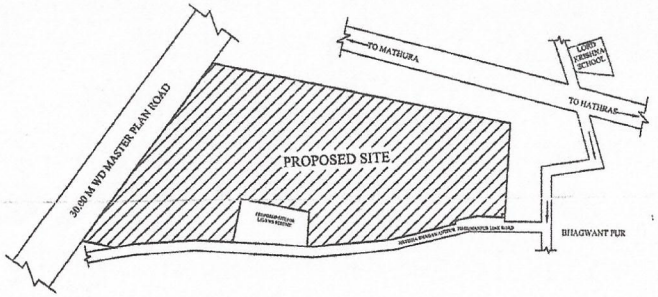

KEY PLAN
(NOT TO SCALE)

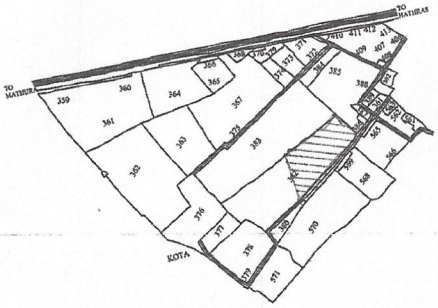

KHASARA PLAN
(NOT TO SCALE)

AREA STATEMENTS DESCRIPTION		
TOTAL AREA	22943.98 SQM	(100.00%)
PLOT AREA	14115.93 SQM	(61.52%)
PARK AREA	2295.49 SQM	(10.01%)
ROAD AREA	6532.56 SQM	(28.47%)

W N S E

PLOT AREA STATEMENT

PLOT NO.	AREA (SQ M.)	NO.OF PLOT	TOTAL AREA	PLOT NO.	AREA (SQ M.)	NO.OF PLOT	TOTAL AREA
1	190.94	1	190.94	59	146.82	1	146.82
2 - 6	167.22	5	836.10	60-63	125.42	4	501.68
7	161.76	1	161.76	90-93	167.22	4	668.88
8	164.72	1	164.72	94	197.89	1	197.89
9-20	125.42	12	1505.04	95	250.84	1	250.84
21	165.55	1	165.55	96-107	167.22	12	2006.64
22-24	125.42	3	376.26	108	235.75	1	235.75
25	132.83	1	132.83	109	183.44	1	183.44
26	88.90	1	88.90	110-124	125.42	15	1881.30
27	83.24	1	83.24	125	146.98	1	146.98
28	94.98	1	94.98	126	178.09	1	178.09
29	106.98	1	106.98	127-130	125.42	4	501.68
30	117.23	1	117.23	166-192	83.61	27	2257.47
52-57	113.71	6	682.26	193	129.62	1	129.62
58	122.06	1	122.06				

TOTAL PLOT=111 NOS, TOTAL PLOT AREA = 14115.93 SQ.M

LAYOUT PLAN OF VASUNDHARA ESTATE SITUATED IN KHASARA NO. 382, MAUZA-HATISA BHAGAWANTPUR, HATHRAS

OWNER :- M/S VASUNDHARA REAL ESTATES A-67, MOTI KUNJ EXTN, MATHURA (UP), THROUGH PARTNER SH. PREM SINGH S/O LT. SH. RAM SINGH, A-67 MOTI KUNJ EXT. MATHURA

VASUNDHARA
REAL ESTATES
A-67, MOTI KUNJ EXTN, MATHURA (U.P.)

OWNER'S SIGN.
M/S VASUNDHARA REAL ESTATES
PARTNER

ENGINEER'S SIGN.
THE PLAN IS ACCORDING TO MASTER PLAN AND BIOLAWS
Er. ASHUTOSH SHARMA
R.A.-10
Nawal Nagar, Hathras

SCALE=1:500 DRG NO.

मानचित्र — स्वीकृत

विकास प्राधिकारी
विनियामक खंड, हाथरस

RB-100/2016-17