

प्रारूप-घ (संलग्नक-3)

औपबन्धिक (प्रोविजनल) अनापत्ति प्रमाणपत्र

यूआईडी संख्या: UPFS/2022/60396/GBN/GAUTAM BUDDH NAGAR/17313/JD

दिनांक:02-09-2022

प्रमाणित किया जाता है कि मैसर्स **CHAMBAL TRADINGS PRIVATE LIMITED** (भवन/प्रतिष्ठान का नाम) पता **A 37 38,SECTOR 62,NOIDA** तहसील - **NOIDA** प्लाट एरिया **40000 sq.mt** (वर्गमीटर), कुल कवर्ड एरिया **237929.96** (वर्गमीटर), ब्लाकों की संख्या **4** जिसमें

| ब्लॉक/टावर | प्रत्येक ब्लॉक में तलों की संख्या | बेसमेन्ट की संख्या | ऊँचाई |
|-----------------------|-----------------------------------|--------------------|------------|
| COMPLEX A | 22 | 2 | 97.70 mt. |
| COMPLEX B Tower G,H&F | 38 | 2 | 155.85 mt. |

है। भवन का अधिभोग मैसर्स **CHAMBAL TRADINGS PRIVATE LIMITED** द्वारा किया जायेगा। इनके द्वारा भवन में अग्नि निवारण एवं अग्नि सुरक्षा व्यवस्थाओं का प्राविधान एन0बी0सी0 एवं तत्संबंधी भारतीय मानक ब्यूरो के आई0एस0 के अनुसार किया गया है। इस भवन को औपबन्धिक अनापत्ति प्रमाणपत्र, एन0बी0सी0 की अधिभोग श्रेणी **Business** के अन्तर्गत इस शर्त के साथ निर्गत किया जा रहा है कि प्रस्तावित भवन में अधिभोग श्रेणी के अनुसार सभी अग्निशमन व्यवस्थाओं के मानकों का अनुपालन पूर्ण रूप से किया जायेगा तथा भवन के निर्माण के पश्चात भवन के अधिभोग से पूर्व अग्नि सुरक्षा प्रमाण पत्र प्राप्त किया जायेगा। ऐसा न करने पर निर्गत प्रोविजनल अनापत्ति प्रमाणपत्र स्वतः ही निरस्त मान लिया जायेगा, जिसके लिए मैसर्स **CHAMBAL TRADINGS PRIVATE LIMITED** अधिभोगी पूर्ण रूप से जिम्मेदार होगा/होंगे।

Note : In view of the recommendation reports of cfo and fso. The NOC is being issued

"यह प्रमाण-पत्र आपके द्वारा प्रस्तुत अभिलेखों, सूचनाओं के आधार पर निर्गत किया जा रहा है। इनके असत्य पाए जाने पर निर्गत प्रमाण-पत्र मान्य नहीं होगा। यह प्रमाण-पत्र भूमि / भवन के स्वामित्व / अधिभोग को प्रमाणित नहीं करता है।"

Note : In view of the recommendation reports of cfo and fso. The NOC is being issued

हस्ताक्षर (निर्गमन अधिकारी)



Digitally Signed By
(AMAN SHARMA)

निर्गत किये जाने का दिनांक : 09-09-2022
स्थान : LUCKNOW

[6F3173ACF1282848601D36130C6B4188805EE040]

09-09-2022

AAI/RMS/NR/ATM/NOC/2022/587/3231-34

मालिक का नाम एवं पता
OWNERS Name & Address

CHAMBAL TRADING PVT. LTD.
TERRACE FLOOR, TOWER A THE CORENTHUM, A-41
SECTOR 62, NOIDA 201301

दिनांक/DATE: 31-08-2022
वैधता/ Valid Up to: 30-08-2030

**ऊँचाई की अनुमति हेतु अनापत्ति प्रमाण पत्र (एनओसी) (समीक्षा)
No Objection Certificate for Height Clearance (Review)**

1) यह अनापत्ति प्रमाण पत्र भारतीय विमानपत्तन प्राधिकरण (भाविप्रा) द्वारा प्रदत्त दायित्वों के अनुक्रम तथा सुरक्षित एवं नियमित विमान प्रचालन हेतु भारत सरकार (नागर विमानन मंत्रालय) की अधिसूचना जी. एस. आर. 751 (ई) दिनांक 30 सितम्बर, 2015, जी. एस. आर. 770 (ई) दिनांक 17 दिसंबर 2020 द्वारा संशोधित, के प्रावधानों के अंतर्गत दिया जाता है।

1. This NOC is issued by Airports Authority of India (AAI) in pursuance of responsibility conferred by and as per the provisions of Govt. of India (Ministry of Civil Aviation) order GSR751 (E) dated 30th Sep.2015 amended by GSR770(E) dated 17th Dec 2020 for safe and Regular Aircraft Operations

2) इस कार्यालय को निम्नलिखित विवरण के अनुसार प्रस्तावित संरचना के निर्माण पर कोई आपत्ति नहीं है।

2. This office has no objection to the construction of the proposed structure as per the following details:

| | |
|---|--|
| अनापत्ति प्रमाणपत्र आईडी / NOC ID | SAFD/NORTH/B/040821/538831 |
| आवेदक का नाम / Applicant Name* | Rampal Singh |
| स्थल का पता / Site Address* | CHAMBAL TRADING PVT. LTD., A-37 AND 38 SECTOR 62, NOIDA 201301, NOIDA, Gautam Buddha Nagar, Uttar Pradesh |
| स्थल के निर्देशांक / Site Coordinates* | 28 37 33.60N 77 22 08.07E, 28 37 35.58N 77 22 08.11E, 28 37 40.07N 77 22 08.17E, 28 37 33.56N 77 22 11.70E, 28 37 40.02N 77 22 12.30E, 28 37 33.52N 77 22 15.44E, 28 37 37.55N 77 22 15.50E, 28 37 39.99N 77 22 15.54E |
| स्थल की ऊँचाई एएमएसएल मीटर में (औसतन समुद्र तल से ऊपर), (जैसा आवेदक द्वारा उपलब्ध कराया गया) / Site Elevation in mtrs AMSL as submitted by Applicant* | 201.66 M |
| अनुमन्य अधिकतम ऊँचाई एएमएसएल मीटर में (औसतन समुद्र तल से ऊपर) / Permissible Top Elevation in mtrs Above Mean Sea Level(AMSL) | 371.66 M |

* जैसा आवेदक द्वारा उपलब्ध कराया गया / As provided by applicant*

3) यह अनापत्ति प्रमाण पत्र निम्नलिखित नियम व शर्तों के अधीन है: -

3. This NOC is subject to the terms and conditions as given below:

क) आवेदक द्वारा उपलब्ध कराए गए स्थल की ऊँचाई तथा निर्देशांक को, प्रस्तावित संरचना हेतु अनुमन्य अधिकतम ऊँचाई जारी करने के लिए प्रयोग किया गया है। भारतीय विमानपत्तन प्राधिकरण, आवेदक द्वारा उपलब्ध कराये गए स्थल की ऊँचाई तथा निर्देशांक की यथार्थता का ना तो उत्तरदायित्व वहन करता है, और ना ही इनको प्रमाणीकृत करता है। यदि किसी भी स्तर पर यह पता चलता है कि वास्तविक विवरण, आवेदक द्वारा उपलब्ध कराए गए विवरण से भिन्न है, तो यह अनापत्ति प्रमाण पत्र अमान्य माना जाएगा तथा कानूनी कार्यवाही की जाएगी। सम्बंधित विमान क्षेत्र के प्रभारी अधिकारी द्वारा एयरक्राफ्ट नियम 1994 (भवन, वृक्षों आदि के कारण अवरोध का विध्वंस) के अधीन कार्यवाही की जायेगी।
a. Permissible Top elevation has been issued on the basis of Site coordinates and Site Elevation submitted by Applicant. AAI neither owns the responsibility nor authenticates the correctness of the site coordinates & site elevation provided by the applicant. If at any stage it is established that the actual data is different, this NOC will stand null and void and action will be taken as per law. The officer in-charge of the concerned aerodrome may initiate action under the Aircraft (Demolition of Obstruction caused by Buildings and Trees etc.) Rules, 1994".

ख) अनापत्ति प्रमाण पत्र के आवेदन में आवेदक द्वारा उपलब्ध कराए गए स्थल निर्देशांक को सड़क दृश्य मानचित्र और उपग्रह मानचित्र पर अंकित किया गया है जैसा कि अनुलग्नक में दिखाया गया है। आवेदक / मालिक यह सुनिश्चित करे कि अंकित किए गए निर्देशांक उसके स्थल से मेल खाते हैं। किसी भी विसंगति के मामले में, नामित अधिकारी को अनापत्ति प्रमाण पत्र रद्द करने के लिए अनुरोध किया जाएगा।

b. The Site coordinates as provided by the applicant in the NOC application has been plotted on the street view map and satellite map as shown in ANNEXURE. Applicant/Owner to ensure that the plotted coordinates corresponds to his/her site. In case of any discrepancy, Designated Officer shall be requested for cancellation of the NOC.

ग) एयरपोर्ट संचालक या उनके नामित प्रतिनिधि, अनापत्ति प्रमाण पत्र नियमों और शर्तों का अनुपालन सुनिश्चित करने के लिए स्थल (आवेदक या मालिक के साथ पूर्व समन्वय के साथ) का दौरा कर सकते हैं।

c. Airport Operator or his designated representative may visit the site (with prior coordination with applicant or owner) to ensure that NOC terms & conditions are complied with.

घ) संरचना की ऊँचाई (सुपर स्ट्रक्चर सहित) की गणना अनुमन्य अधिकतम ऊँचाई (ए एम एस एल) से स्थल की ऊँचाई को घटाकर की जायेगी। अर्थात्, संरचना की अधिकतम ऊँचाई = अनुमन्य अधिकतम ऊँचाई (-) स्थल की ऊँचाई।

d. The Structure height (including any superstructure) shall be calculated by subtracting the Site elevation in AMSL from the Permissible Top Elevation in AMSL i.e. Maximum Structure Height = Permissible Top Elevation minus (-) Site Elevation.

घ) अनापत्ति प्रमाण पत्र जारी करना, भारतीय एयरक्राफ्ट एक्ट 1934, के सैक्शन 9-A तथा इसके अंतर्गत समय-समय पर जारी अधिसूचनाएं तथा एयरक्राफ्ट नियम (1994 भवन, वृक्षों आदि के कारण अवरोध का विध्वंस) के अधीन है।



e. The issue of the 'NOC' is further subject to the provisions of Section 9-A of the Indian Aircraft Act, 1934 and any notifications issued there under from time to time including, "The Aircraft (Demolition of Obstruction caused by Buildings and Trees etc.) Rules, 1994".

छ) कोई भी रेडियो/ टीवी एन्टीना, लाइटनिंग अरेस्टर, सीढिया, मुम्टी, पानी की टंकी अथवा कोई अन्य वस्तु तथा किसी भी प्रकार के संलग्नक उपस्कर पैरा 2 में उल्लेखित अनुमन्य अधिकतम ऊँचाई से ऊपर नहीं जानी चाहिए।

f. No radio/TV Antenna, lightning arresters, staircase, Mumty, Overhead water tank or any other object and attachments of fixtures of any kind shall project above the Permissible Top Elevation as indicated in para 2.

ज) विमानक्षेत्र संदर्भ बिंदु के 8 KM के भीतर तेल, बिजली या किसी अन्य ईंधन का उपयोग जो उड़ान संचालन के लिए धुएं का खतरा पैदा नहीं करता है, ही मान्य है।

g. Use of oil, electric or any other fuel which does not create smoke hazard for flight operation is obligatory, within 8 KM of the Aerodrome Reference Point

झ) यह प्रमाणपत्र इसके जारी होने की तारीख से 8 साल की अवधि के लिए वैध है। एक बार रिवेलीडेशन की अनुमति दी जा सकती है, बशर्ते कि इस तरह का अनुरोध एनओसी की समाप्ति की तारीख से छह महीने के भीतर किया जाए और प्रारंभिक प्रमाणपत्र 8 साल की वैधता अवधि के भीतर प्राप्त किया जाए।

h. The certificate is valid for a period of 8 years from the date of its issue. One-time revalidation shall be allowed, provided that such request shall be made within six months from the date of expiry of the NOC and commencement certificate is obtained within initial validity period of 8 years.

ट) भवन के निर्माण के दौरान या उसके बाद किसी भी समय स्थल पर ऐसी कोई भी लाइट या लाइटों का संयोजन नहीं लगाया जाएगा जिसकी तीव्रता, आकृति या रंग के कारण वैमानिक ग्राउन्ड लाइटों के साथ भ्रम उत्पन्न हो। विमान के सुरक्षित प्रचालन को प्रभावित करने वाली कोई भी गतिविधि मान्य नहीं होगी।

i. No light or a combination of lights which by reason of its intensity, configuration or colour may cause confusion with the aeronautical ground lights of the Airport shall be installed at the site at any time, during or after the construction of the building. No activity shall be allowed which may affect the safe operations of flights.

ठ) आवेदक द्वारा विमानपत्तन पर या उसके आसपास विमान से उत्पन्न शोर, कंपन या विमान प्रचालन से हुई किसी भी क्षति के विरुद्ध कोई शिकायत/दावा नहीं किया जाएगा।

j. The applicant will not complain/claim compensation against aircraft noise, vibrations, damages etc. caused by aircraft operations at or in the vicinity of the airport.

ड) डे मार्किंग तथा सहायक विद्युत आपूर्ति सहित नाइट लाइटिंग (डीजीसीए भारत की वेबसाइट www.dgca.nic.in पर उपलब्ध) नागर विमानत आवश्यकताएं श्रृंखला 'बी' पार्ट 1

संस्करण-4 के चैप्टर 6 तथा अनुलग्नक 6 में विनिर्दिष्ट दिशानिर्देशों के अनुसार उपलब्ध कराई जाएगी।

k. Day markings & night lighting with secondary power supply shall be provided as per the guidelines specified in chapter 6 and appendix 6 of Civil Aviation Requirement Series 'B' Part I Section 4, available on DGCA India website: www.dgca.nic.in

ड) भवन के नक्शे के अनुमोदन सहित अन्य सभी वैधानिक अनापत्ति, संबंधित प्राधिकरणों से लेना आवेदक की जिम्मेदारी होगी, क्योंकि इस ऊँचाई हेतु अनापत्ति प्रमाणपत्र लेने का उद्देश्य सुरक्षित एवं नियमित विमान प्रचालन सुनिश्चित करना है तथा इसे भूमि के स्वामित्व आदि सहित किसी अन्य उद्देश्य/ दावे के लिए दस्तावेज के रूप में प्रयोग नहीं किया जा सकता।

l. The applicant is responsible to obtain all other statutory clearances from the concerned authorities including the approval of building plans. This NOC for height clearances is only to ensure safe and regular aircraft operations and shall not be used as document for any other purpose/claim whatsoever, including ownership of land etc.

ण) इस अनापत्ति प्रमाणपत्र आईडी का मूल्यांकन I.G.I Airport, Meerut, NIAJEWAR, Rohini Heliport, Safdarjung Airport, Sikandrabad विमानक्षेत्रों के संबंध में किया गया है। यह

अनापत्ति प्रमाणपत्र भारतीय विमान पत्तन प्राधिकरण के विमानक्षेत्रों और अन्य लाइसेंस प्राप्त सिविल विमानक्षेत्रों, जो जी. एस. आर. 751 (ई) जी. एस. आर. 770 (ई) द्वारा संशोधित के अनुसूची - III, अनुसूची - IV (भाग - 1), अनुसूची - IV (भाग - 2); केवल RCS हवाई अड्डे और अनुसूची - VII में सूचीबद्ध हैं, के लिए जारी किया गया है।

m. This NOC ID has been assessed with respect to the I.G.I Airport, Meerut, NIAJEWAR, Rohini Heliport, Safdarjung Airport, Sikandrabad Airports. NOC has been issued w.r.t. the AAI Aerodromes and other licensed Civil Aerodromes as listed in Schedule - III, Schedule - IV (Part-I), Schedule - IV (Part-2; RCS Airports Only) and Schedule - VII of GSR 751(E) amended by GSR 770(E)

त) यदि स्थल रक्षा विभाग के विमान क्षेत्र के अधिकार क्षेत्र में आता है, जैसा कि जीएसआर 751 (ई) की अनुसूची-V में सूचीबद्ध है, तो आवेदक को रक्षा विभाग से अलग से अनापत्ति प्रमाणपत्र लेना होता है। जीएसआर 751 (ई) जी. एस. आर. 770 (ई) द्वारा संशोधित के नियम 13 के अनुसार, आवेदकों को उन स्थलों के लिये, जो जीएसआर 751 (ई) जी. एस. आर. 770 (ई) द्वारा संशोधित के अनुसूची - IV (भाग - 2); आरसीएस हवाई अड्डों के अलावा) के रूप में सूचीबद्ध बिना लाइसेंस वाले विमान क्षेत्र के अधिकार क्षेत्र में आता है, तो संबंधित राज्य सरकार से भी अनापत्ति प्रमाणपत्र लेने की आवश्यकता है।

n. Applicant needs to seek separate NOC from Defence, if the site lies within the jurisdiction of Defence Aerodromes as listed in Schedule - V of GSR 751 E amended by GSR 770(E). As per rule 13 of GSR 751 E amended by GSR 770(E), applicants also need to seek NOC from the concerned state government for sites which lies in the jurisdiction of unlicensed aerodromes as listed in Schedule-IV (Part-2; other than RCS airports) of GSR 751 E amended by GSR 770(E)

थ) अनापत्ति प्रमाण पत्र (एनओसी) की किसी भी त्रुटि/व्याख्या की स्थिति में अंगरेजी अनुवाद ही मान्य होगा।

o. In case of any discrepancy/interpretation of NOC letter, English version shall be valid.

द) स्थल की ऊँचाई और/या संरचना की ऊँचाई के किसी भी विवाद में अनुमन्य अधिकतम ऊँचाई एएमएसएल में ही मान्य होगी।

p. In case of any dispute with respect to site elevation and/or AGL height, Permissible Top Elevation in AMSL shall prevail.

ध) यह एनओसी पहले जारी किए गए एनओसी का स्थान लेता है।

q. This NOC supercedes the previously issued NOC.



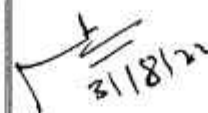
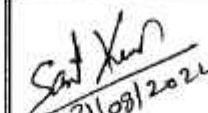

क्षेत्र का नाम / Region Name: उत्तर/NORTH

निर्देशक/मान्यमान सिंह
General Manager (ATM)

राज्य विमानपत्तन प्राधिकरण/ Airports Authority of India

कार्यालय/ऑपरेशनल ऑफिस (उत्तर क्षेत्र)/ Operational Offices, RHQ (NR)

गुणग्राम रोड, रंगपुरी, नई दिल्ली-37 / Gungram Road, Rangpur, New Delhi-37

| | |
|--|---|
| पदनामित अधिकारी/Designated Officer |  31/8/22 |
| नाम/ पदनाम/दिनांक सहित हस्ताक्षर Name/Designation/Sign with date | |
| द्वारा तैयार Prepared by |  31/08/2022 SANT KUMAR MORCA7M |
| द्वारा जांचा गया Verified by |  31-08-22 Ishwar Chandra AGM (ATM) |

ईमेल आईडी / EMAIL ID : noc_nr@aaai.aero

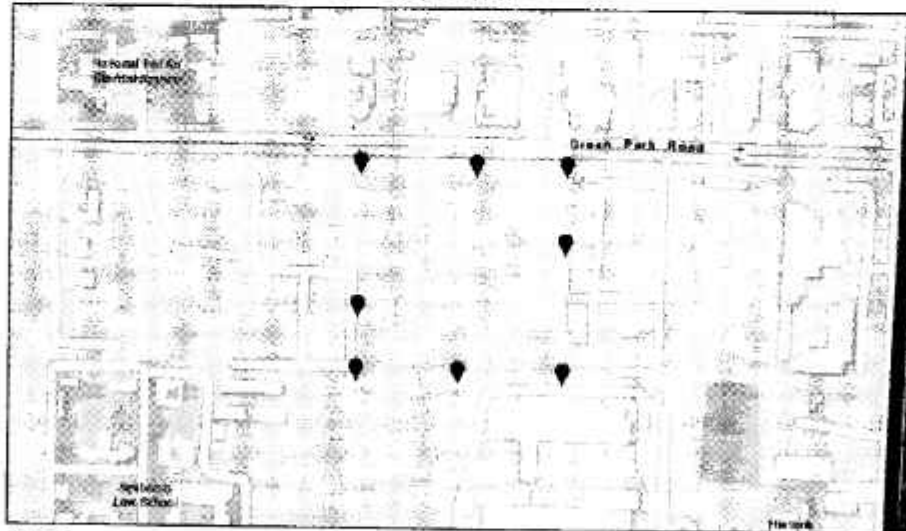
फोन/ Ph: 011-25653551

ANNEXURE/अनुसम्बन्धक

Distance From Nearest Airport And Bearing/निकटतम विमानक्षेत्र से दूरी और बीयरिंग

| Airport Name/विमानक्षेत्र का नाम | Distance (Meters) from Nearest ARP/निकटतम विमानक्षेत्र संदर्भ बिंदु से दूरी (मीटर में) | Bearing(Degree) from Nearest ARP/निकटतम विमानक्षेत्र संदर्भ बिंदु से बीयरिंग (डिग्री) |
|----------------------------------|--|---|
| L.G.T Airport | 25908.75 | 74.74 |
| Meerut | 42877.29 | 223.01 |
| NIAJEWAR | 54998.91 | 334.02 |
| Rohini Heliport | 33332.58 | 113.33 |
| Safdarjung Airport | 16506.06 | 72.7 |
| Sikandrahad | 41898.35 | 306.76 |
| NOCID | SAFD/NORTH/B/040821/538831 | |

Street View




April 2021

0 0.25 0.50 1.00 2.00 4.00
0 0.25 0.50 1.00 2.00 4.00
Scale: 1:10000
The map is a reproduction of the original map and is not to be used for any other purpose without the permission of the original map maker.



Satellite View



April 2011

1:5000
0 0.02 0.04 0.08
0 204 0.24 0.57 km
© 2011 AAI. All Rights Reserved. Copyright: 2011 AAI. All Rights Reserved.
AAI, New Delhi, India. AAI, New Delhi, India.



Government of India
Ministry of Environment, Forest and Climate Change
(Issued by the State Environment Impact Assessment
Authority(SEIAA), Uttar Pradesh)

To,

The Authorized signatory
M/S CHAMBAL TRADINGS PRIVATE LIMITED
508 Tower A Ithum A 40 sector 62 NOida -201301

Subject: Grant of Environmental Clearance (EC) to the proposed Project Activity under the provision of EIA Notification 2006-regarding

Sir/Madam,

This is in reference to your application for Environmental Clearance (EC) in respect of project submitted to the SEIAA vide proposal number SIA/UP/MIS/220198/2021 dated 15 Jul 2021. The particulars of the environmental clearance granted to the project are as below.

- | | |
|--|---|
| 1. EC Identification No. | EC22B038UP195636 |
| 2. File No. | 6452 |
| 3. Project Type | New |
| 4. Category | B2 |
| 5. Project/Activity including Schedule No. | 8(a) Building and Construction projects |
| 6. Name of Project | Proposed IT/ITES Park At Plot no. A-37-38, Sector-62, Noida, Uttar Pradesh by M/s Chambal Trading Pvt. Ltd. |
| 7. Name of Company/Organization | M/S CHAMBAL TRADINGS PRIVATE LIMITED |
| 8. Location of Project | Uttar Pradesh |
| 9. TOR Date | N/A |

The project details along with terms and conditions are appended herewith from page no 2 onwards.

Date: 14/03/2022

(e-signed)
Member Secretary
Member Secretary
SEIAA - (Uttar Pradesh)

Note: A valid environmental clearance shall be one that has EC identification number & E-Sign generated from PARIVESH. Please quote identification number in all future correspondence.

This is a computer generated cover page.





State Level Environment Impact Assessment Authority, Uttar Pradesh

Directorate of Environment, U.P.

Vineet Khand-1, Gomti Nagar, Lucknow- 226010

E-Mail- doeuplko@yahoo.com, seiaaup@yahoo.com

Phone no- 0522-2300541

Reference- MoEFCC Proposal no- SIA/UP/MIS/220198/2021 & SEIAA, U.P File no- 6452

Sub: Environmental Clearance for Proposed IT/ITES Park” at Plot No.- A-37-38, Sector- 62, Noida, Gautam Buddha Nagar, U.P., M/s Chambal Trading Pvt. Ltd.

Dear Sir,

This is with reference to your application / letter dated 15-07-2021, 04-8-2021, 15-09-2021, 18-10-2021 on above mentioned subject. The matter was considered by SEAC in meeting held on 08-11-2021 and SEIAA in meeting held on 11-12-2021.

A presentation was made by the project proponent along with their consultant M/s Ascenso Enviro Pvt. Ltd to SEAC on 08-11-2021.

Project Details Informed by the Project Proponent and their Consultant

The project proponent, through the documents and presentation gave following details about their project –

1. The environmental clearance is sought for “IT/ITES Park” at Plot No.- A-37-38, Sector- 62, Noida, Gautam Buddha Nagar, U.P., M/s Chambal Trading Pvt. Ltd.
2. Salient features of the project:

| | |
|-----------------------------------|---|
| Online Proposal No. | SIA/UP/MIS/220198/2021 |
| File No. allotted by SEIAA, UP | 6452 |
| Project Title | Proposed IT/ITES PARK |
| Location (with Plot / Khasra no.) | Plot No. A-37-38, Sector-62, Noida, U.P. |
| Name of the applicant | M/s Chambal Trading Pvt. Ltd. |
| Total Plot Area | 40,000.00 Sq.m |
| Built-up Area | 118298.56Sq.m. |
| Green Area | 20374.68 Sq.m. |
| Total Parking proposed | 1255 ECS |
| Total Water Consumption | 524 KLD |
| Total Fresh-water Requirement | 270 KLD which includes 164 KLD for domestic water requirement and 106 KLD for HVAC Cooling water requirement. Source: NOIDA Authority water supply |
| Total waste water generation | 260 KLD |
| Wastewater Treatment | During the construction phase, approx. 5-10 KLD of liquid effluent will generate and it will be treated through soak pit or septic tank. During the operational phase, Total waste water to be generated is 260 KLD, which will be treated in the onsite STP of capacity higher than the waste water generation i.e. 320 KLD. The total treated water is 234 KLD (@ 90% of waste |

| | | |
|---|--|---|
| | water) and it will be recycled and re-used for flushing, DG cooling and landscaping | |
| Solid waste to be generated | Municipal Waste: 1035 kg/day Sludge: 20 Kg/day | |
| E-waste | The E-waste generated will be managed as per the E-Waste (Management) Rules, 2016. E-waste will be collected at proper/separate place and sold to govt. approved agency or recycling industry. | |
| Power Requirement | 8080 KW and will be supplied by Noida Power Supply. | |
| Power Backup | 8 DG sets of capacity of 10000 KVA (8x1250 KVA) are proposed. | |
| No. of RWH Pits | 5 Nos. | |
| Total Project Cost | 150 cr. | |
| Water Table | 12 mbgl as per geotechnical report Source: CGWB 2014 | |
| Maximum Height of the Building | 87 m | |
| Water Bodies | Yamuna River Hindon River | Approx.9.51 km, in North Approx. 2.47 km, in NE |
| Defense installations | Nil | |
| Densely populated or built-up area | Rasoolpur Nawada Wazidpur Sector 63 | Approx. 0.64 km, in South Approx. 0.47 km, in SE Approx. 0.46 km, in East |
| Nearest Highways/Roads | NH24 | Approx. 0.46 Km towards North |
| Nearest Railway station/Airport along with distance in Kms. | Ghaziabad Junction | Approx. 6.31 Km towards North East |
| Proposed EMP Cost | 1.40 Cr (Capital cost), 56 Lakhs (Recurring Cost) | |
| No. of Trees to be Planted | 520 Nos. | |

3. Area details of the project:

| S. N. | Particulars | Area (m ²) |
|-------|--|------------------------|
| 1. | Total Plot Area | 40000 |
| 2. | Total Permissible FAR @1.5 | 60000 |
| 3. | Total FAR Proposed | 59999.99 |
| 4. | Permissible Ground coverage @30% | 12000.00 |
| 5. | Proposed Ground coverage @14.99 | 5999 |
| 6. | Open Area (Total Plot Area – Proposed Ground Coverage) | 34001 |
| 7. | NON-FAR AREA | 49503.87 |
| 8. | Perm. 15% service FAR Area | 9000 |
| 9. | Achieved 15% service FAR area | 8794.70 |
| 10. | Total Built-up Area (S. No. 3 +7+ 9) | 118298.56 |
| 11. | Permissible Green area(@50% of Open Area) | 17000.5 |
| 12. | Proposed Green Area (@59.92% of Open Area) | 20374.68 |
| 13. | Proposed Building Height | 87 m |

4. Population details:

| S. No. | Particulars | Type of Occupancy | DU Units/FAR (m ²) | PPU/1 person of FAR | Total Population (TP) |
|--------|------------------|-------------------|--------------------------------|---------------------------|-----------------------|
| A. | TOWER BLOCK | | | | |
| 1. | IT/ITES Building | 2B+G+19 | 59999.99 | 10 m ² /person | 5999.99 or say |

| | | | | | |
|--------------------------|----------|--|--|---------------------|------|
| | | | | | 6000 |
| B. | Staff | | | @5% (Tower-A) | 300 |
| C. | Visitors | | | @10%(Tower – A+B+C) | 600 |
| TOTAL POPULATION (A+B+C) | | | | | 6900 |

5. Parking details:

| Particulars | Total Basement AREA (Sq. m.) | Parking Area (Sq. m.) | AREA (Sq. m.) Proposed for ECS | Total no. Of car parking proposed |
|----------------|------------------------------|------------------------------|--------------------------------|-----------------------------------|
| Upper Basement | 17579 | 15939 | 30 | 530 |
| Lower Basement | 17578 | 10680 (Single Stack Parking) | 30 | 356 |
| | | 10680 (Double Stack Parking) | 18 | 369 |
| TOTAL | | | | 1255 ECS |

6. Water requirement details:

| S. No | Description | Total Population/area (m ²) | Unit water consumption (litres) | Total water required (KLD) | Water requirement for domestic use (KLD) | Flushing water (KLD) | Total Wastewater (KLD) |
|-------|--|---|---------------------------------|----------------------------|--|----------------------|------------------------|
| 1 | IT/ITES Building | 6000 | 45 | 270.00 | 150.00 | 120.00 | 240.00 |
| 2 | visitor/Floating Population@10 % of Total Population | 600 | 15 | 9.00 | 6.00 | 3.00 | 7.80 |
| 3 | Staff Population @5% of Total Population | 300 | 45 | 13.50 | 7.50 | 6.00 | 12.00 |
| 4 | Horticulture | 20374.68 m ² | 3 | 61.12 | | | |
| 6 | Fire Fighting, if required | | | 20.00 | | | |
| 7 | HVAC Cooling water | | | 140.00 | | | |
| 8 | DG Cooling (8x1250 KVA) | 10000 KVA | 1 litr/hour/KVA | 10.00 | | | |
| | Total Water Requirement | | | 523.62 | 163.50 | 129.00 | 259.80 |
| | | | | say 524 | Say 164 | 129 | say 260 |

7. Waste water generation details:

| Details | Water (KLD) |
|---|-------------|
| Water requirement for domestic purpose =163.50 or say 164 KLD | 164 |
| Wastewater to be generated from domestic use (@ 80% of domestic water requirement =131.2 or say 131 KLD | 131 |

| | |
|---|-----|
| Water requirement for Flushing Purpose | 129 |
| Wastewater to be generated from Flushing (@ 100% of flushing requirement) | 129 |
| Total Wastewater to be generated (131KLD + 129 KLD) = 260 KLD | 260 |
| Total Treated Water available after STP Treatment (@ 90% of waste water) | 234 |
| STP Proposed (23% higher than the waste water generation) | 320 |

8. Solid waste generation details:

| Category | Counts (heads) | Waste Generated (kg/day) |
|-----------------------|-----------------|--------------------------|
| IT/ ITES Population | 6000@0.15kg/day | 900 |
| Staff | 300@0.15kg/day | 45.0 |
| Visitors | 600@0.15kg/day | 90.0 |
| Total Waste Generated | | 1035 kg/day |

9. The project proposal falls under category-8(a) of EIA Notification, 2006 (as amended).

Based on the recommendations of the State Level Expert Appraisal Committee Meeting (SEAC) held on 08-11-2021 the State Level Environment Impact Assessment Authority (SEIAA) in its Meeting held 11-12-2021 and decided to grant the Environmental Clearance for proposed project along with subject to the effective implementation of the following general & specific conditions:-

1. Statutory compliance:

- The project proponent shall obtain all necessary clearance/ permission from all relevant agencies including town planning authority before commencement of work. All the construction shall be done in accordance with the local building byelaws.
- The approval of the Competent Authority shall be obtained for structural safety of buildings due to earthquakes, adequacy of firefighting equipment etc as per National Building Code including protection measures from lightening etc.
- The project proponent shall obtain forest clearance under the provisions of Forest (Conservation) Act, 1986, in case of the diversion of forest land for non-forest purpose involved in the project.
- The project proponent shall obtain clearance from the National Board for Wildlife, if applicable.
- The project proponent shall obtain Consent to Establish / Operate under the provisions of Air (Prevention & Control of Pollution) Act, 1981 and the Water (Prevention & Control of Pollution) Act, 1974 from the concerned State Pollution Control Board/ Committee.
- The project proponent shall obtain the necessary permission for drawl of ground water / surface water required for the project from the competent authority.
- A certificate of adequacy of available power from the agency supplying power to the project along with the load allowed for the project should be obtained.
- All other statutory clearances such as the approvals for storage of diesel from Chief Controller of Explosives, Fire Department, Civil Aviation Department shall be obtained, as applicable, by project proponents from the respective competent authorities.
- The provisions of the Solid Waste (Management) Rules, 2016, e-Waste (Management) Rules, 2016, and the Plastics Waste (Management) Rules, 2016 shall be followed.
- The project proponent shall follow the ECBC/ECBC-R prescribed by Bureau of Energy Efficiency, Ministry of Power strictly.

2. Air quality monitoring and preservation:

- Notification GSR 94(E) dated 25.01.2018 of MoEF&CC regarding Mandatory Implementation of Dust Mitigation Measures for Construction and Demolition Activities for projects requiring Environmental Clearance shall be complied with.

2. A management plan shall be drawn up and implemented to contain the current exceedance in ambient air quality at the site.
 3. The project proponent shall install system to carry out Ambient Air Quality monitoring for common/criterion parameters relevant to the main pollutants released (e.g. PM10 and PM25) covering upwind and downwind directions during the construction period.
 4. Diesel power generating sets proposed as source of backup power should be of enclosed type and conform to rules made under the Environment (Protection) Act, 1986. The height of stack of DG sets should be equal to the height needed for the combined capacity of all proposed DG sets. Use of low sulphur diesel. The location of the DG sets may be decided in consultation with State Pollution Control Board.
 5. The construction site shall be adequately barricaded before the construction begins. Dust, smoke & other air pollution prevention measures shall be provided for the building as well as the site. These measures shall include screens for the building under construction, continuous dust/ wind-breaking walls all around the site (at least 3-meter height). Plastic/tarpaulin sheet covers shall be provided for vehicles bringing in sand, cement, murrum and other construction materials prone to causing dust pollution at the site as well as taking out debris from the site.
 6. Sand, murrum, loose soil, cement, stored on-site shall be covered adequately so as to prevent dust pollution.
 7. Wet jet shall be provided for grinding and stone cutting.
 8. Unpaved surfaces and loose soil shall be adequately sprinkled with water to suppress dust.
 9. All construction and demolition debris shall be stored at the site (and not dumped on the roads or open spaces outside) before they are properly disposed. All demolition and construction waste shall be managed as per the provisions of the Construction and Demolition Waste Rules 2016.
 10. The diesel generator sets to be used during construction phase shall be low sulphur diesel type and shall conform to Environmental (Protection) prescribed for air and noise mission standards.
 11. The gaseous emissions from DG set shall be dispersed through adequate stack height as per CPCB standards. Acoustic enclosure shall be provided to the DG sets to mitigate the noise pollution. Low sulphur diesel shall be used. The location of the DG set and exhaust pipe height shall be as per the provisions of the Central Pollution Control Board (CPCB) norms.
 12. For indoor air quality, the ventilation provisions as per the National Building Code of India.
3. Water quality monitoring and preservation:
1. The natural drain system should be maintained for ensuring unrestricted flow of water. No construction shall be allowed to obstruct the natural drainage through the site, on wetland and water bodies. Check dams, bio-swales, landscape, and other sustainable urban drainage systems (SUDS) are allowed for maintaining the drainage pattern and to harvest rain water.
 2. Buildings shall be designed to follow the natural topography as much as possible. Minimum cutting and filling should be done.
 3. Total fresh water use shall not exceed the proposed requirement as provided in the project details.
 4. The quantity of fresh water usage, water recycling and rainwater harvesting shall be measured and recorded to monitor the water balance as projected by the project proponent. The record shall be submitted to the Regional Office, MoEF&CC along with six-monthly Monitoring reports.
 5. A certificate shall be obtained from the local body supplying water, specifying the total annual water availability with the local authority, the quantity of water already committed, the quantity of water allotted to the project under consideration and the balance water

- available. This should be specified separately for ground water and surface water sources, ensuring that there is no impact on other users.
6. At least 20% of the open spaces as required by the local building bye-laws shall be pervious. Use of Grass pavers, paver blocks with at least 50% opening, landscape etc. would be considered as pervious surface.
 7. Installation of dual pipe plumbing for supplying fresh water for drinking, cooking and bathing etc and other for supply of recycled water for flushing, landscape irrigation car washing, thermal cooling, conditioning etc. shall be done.
 8. Use of water-saving devices/ fixtures (viz. low flow flushing systems; use of low flow faucets tap aerators etc) for water conservation shall be incorporated in the building plan.
 9. Use of water-saving devices/ fixtures (viz. low flow flushing systems; use of low flow faucets tap aerators etc) for water conservation shall be incorporated in the building plan.
 10. Water demand during construction should be reduced by the use of pre-mixed concrete, curing agents and other best practices referred.
 11. The local bye-law provisions on rain water harvesting should be followed. If local bylaw provision is not available, adequate provision for storage and recharge should be followed as per the Ministry of Urban Development Model Building Byelaws, 2016. Rain water harvesting recharge pits/storage tanks shall be provided for ground water recharging as per the CGWB norms.
 12. A rain water harvesting plan needs to be designed where the recharge bores of minimum one recharge bore per 5,000 square meters of built up area and storage capacity of minimum one day of total fresh water requirement shall be provided. In areas where ground water recharge is not feasible, the rain water should be harvested and stored for reuse. The ground water shall not be withdrawn without approval from the Competent Authority.
 13. All recharge should be limited to shallow aquifer.
 14. No ground water shall be used during construction phase of the project.
 15. Any ground water dewatering should be properly managed and shall conform to the a approvals and the guidelines of the CGWA in the matter. Formal approval shall be taken from the CGWA for any ground water abstraction or dewatering.
 16. The quantity of fresh water usage, water recycling and rainwater harvesting shall be measured and recorded to monitor the water balance as projected by the project proponent. The record shall be submitted to the Regional Office, MoEF&CC along with six monthly Monitoring reports.
 17. Sewage shall be treated in the STP with tertiary treatment. The treated effluent from STP shall be recycled/re-used for flushing, AC make up water and gardening. As proposed, not related water shall be disposed in to municipal drain.
 18. No sewage or untreated effluent water would be discharged through storm water drains.
 19. Onsite sewage treatment of capacity of treating 100% waste water to be installed. The installation of the Sewage Treatment Plant (STP) shall be certified by an independent expert and a report in this regard shall be submitted to the Ministry before the project is commissioned for operation. Treated waste water shall be reused on site for landscape, flushing, cooling tower, and other end-uses. Excess treated water shall be discharged as per statutory norms notified by Ministry of Environment, Forest and Climate Change. Natural treatment systems shall be promoted.
 20. Periodical monitoring of water quality of treated sewage shall be conducted. Necessary measures should be made to mitigate the odor problem from STP.
 21. Sludge from the onsite sewage treatment, including septic tanks, shall be collected, conveyed and disposed as per the Ministry of Urban Development, Centre Public Health and

4. Noise monitoring and prevention:

1. Ambient noise levels shall conform to residential area/commercial area/industrial area/silence zone both during day and night as per Noise Pollution (Control and Regulation) Rules, 2000. Incremental pollution loads on the ambient air and noise quality shall be closely monitored during construction phase. Adequate measures shall be made to reduce ambient air and noise level during construction phase, so as to conform to the stipulated standards by CPCB / SPCB.
2. Noise level survey shall be carried as per the prescribed guidelines and report in this regard shall be submitted to Regional Officer of the Ministry as a part of six-monthly compliance report.
3. Acoustic enclosures for DG sets, noise barriers for ground-run bays, ear plugs for operating personnel shall be implemented as mitigation measures for noise impact due to ground sources.

5. Energy Conservation measures:

1. Compliance with the Energy Conservation Building Code (ECBC) of Bureau of Energy Efficiency shall be ensured. Buildings in the States which have notified their own ECBC, shall comply with the State ECBC.
2. Outdoor and common area lighting shall be LED.
3. Concept of passive solar design that minimize energy consumption in buildings by using design elements, such as building orientation, landscaping, efficient building envelope, appropriate fenestration, increased day lighting design and thermal mass etc. shall be incorporated in the building design. Wall, window, and roof u-values shall be as per ECBC specifications.
4. Energy conservation measures like installation of CFLs/ LED for the lighting the area outside the building should be integral part of the project design and should be in place before project commissioning.
5. Solar, wind or other Renewable Energy shall be installed to meet electricity generation equivalent to 1% of the demand load or as per the state level/ local building bye-laws requirement, whichever is higher.
6. Solar power shall be used for lighting in the apartment to reduce the power load on grid. Separate electric meter shall be installed for solar power. Solar water heating shall be provided to meet 20% of the hot water demand of the commercial and institutional building or as per the requirement of the local building bye-laws, whichever is higher. Residential buildings are also recommended to meet its hot water demand from solar water heaters, as far as possible.

6. Waste Management :

1. A certificate from the competent authority handling municipal solid wastes, indicating the existing civic capacities of handling and their adequacy to cater to the M.S.W. generated from project shall be obtained.
2. Disposal of muck during construction phase shall not create any adverse effect on the neighboring communities and be disposed taking the necessary precautions for general safety and health aspects of people, only in approved sites with the approval of competent authority.
3. Separate wet and dry bins must be provided in each unit and at the ground level for facilitating segregation of waste. Solid waste shall be segregated into wet garbage and inert materials.

4. Organic waste compost/ Vermiculture pit/ Organic Waste Converter within the premises with a minimum capacity of 0.3 kg /person/day must be installed.
 5. All non-biodegradable waste shall be handed over to authorized recyclers for which a written tie up must be done with the authorized recyclers.
 6. Any hazardous waste generated during construction phase, shall be disposed off as per applicable rules and norms with necessary approvals of the State Pollution Control Board.
 7. Use of environment friendly materials in bricks, blocks and other construction materials, shall be required for at least 20% of the construction material quantity. These include Fly Ash bricks, hollow bricks, AACs, Fly Ash Lime Gypsum blocks, Compressed earth blocks, and other environment friendly materials.
 8. Fly ash should be used as building material in the construction as per the provision of Fly Ash Notification of September, 1999 and amended as on 27th August, 2003 and 25th January, 2016. Ready mixed concrete must be used in building construction.
 9. Any wastes from construction and demolition activities related thereto shall be managed so as to strictly conform to the Construction and Demolition Rules, 2016.
 10. Used CFLs and TFLs should be properly collected and disposed off/sent for recycling as per the prevailing guidelines/ rules of the regulatory authority to avoid mercury contamination.
7. Green Cover:
1. No tree can be felled/transplant unless exigencies demand. Where absolutely necessary, tree felling shall be with prior permission from the concerned regulatory authority. Old trees should be retained based on girth and age regulations as may be prescribed by the Forest Department. Plantations to be ensured species (cut) to species (planted).
 2. A minimum of 1 tree for every 80 sqm of land should be planted and maintained. The existing trees will be counted for this purpose. The landscape planning should include plantation of native species. The species with heavy foliage, broad leaves and wide canopy cover are desirable. Water intensive and/or invasive species should not be used for landscaping.
 3. Where the trees need to be cut with prior permission from the concerned local Authority, compensatory plantation in the ratio of 1:10 (i.e. planting of 10 trees for every 1 tree that is cut) shall be done and maintained. Plantations to be ensured species (cut) to species (planted). Area for green belt development shall be provided as per the details provided in the project document.
 4. Topsoil should be stripped to a depth of 20 cm from the areas proposed for buildings, roads, paved areas, and external services. It should be stockpiled appropriately in designated areas and reapplied during plantation of the proposed vegetation on site.
8. Transport:
1. A comprehensive mobility plan, as per MoUD best practices guidelines (URDPFI), shall be prepared to include motorized, non-motorized, public, and private networks. Road should be designed with due consideration for environment, and safety of users. The road system can be designed with these basic criteria.
 - a. Hierarchy of roads with proper segregation of vehicular and pedestrian traffic.
 - b. Traffic calming measures.
 - c. Proper design of entry and exit points.
 - d. Parking norms as per local regulation.
 2. Vehicles hired for bringing construction material to the site should be in good condition and should have a pollution check certificate and should conform to applicable air and noise emission standards be operated only during non-peak hours.
 3. A detailed traffic management and traffic decongestion plan shall be drawn up to ensure that the current level of service of the roads within a 05 kms radius of the project is maintained

and improved upon after the implementation of the project. This plan should be based on cumulative impact of all development and increased habitation being carried out or proposed to be carried out by the project or other agencies in this 05 Kms radius of the site in different scenarios of space and time and the traffic management plan shall be duly validated and certified by the State Urban Development department and the P.W.D./ competent authority for road augmentation and shall also have their consent to the implementation of components of the plan which involve the participation of these departments.

9. Human health issues :

1. All workers working at the construction site and involved in loading, unloading, carriage of construction material and construction debris or working in any area with dust pollution shall be provided with dust mask.
2. For indoor air quality the ventilation provisions as per National Building Code of India.
3. Emergency preparedness plan based on the Hazard identification and Risk Assessment (HIRA) and Disaster Management Plan shall be implemented.
4. Provision shall be made for the housing of construction labour within the site with all necessary infrastructure and facilities such as fuel for cooking, mobile toilets, mobile STP, safe drinking water, medical health care, crèche etc. The housing may be in the form of temporary structures to be removed after the completion of the project.
5. Occupational health surveillance of the workers shall be done on a regular basis.
6. A First Aid Room shall be provided in the project both during construction and operations of the project.

10. Corporate Environment Responsibility:

1. The project proponent shall comply with the provisions contained in this Ministry's OM vide F.No. 22-65/2017-IA.III dated 1st May 2018, as applicable, regarding Corporate Environment Responsibility.
2. The company shall have a well laid down environmental policy duly approved by the Board of Directors. The environmental policy should prescribe for standard operating procedures to have proper checks and balances and to bring into focus any infringements/deviation/violation of the environmental / forest / wildlife norms / conditions. The company shall have defined system of reporting infringements / deviation / violation of the environmental / forest / wildlife norms / conditions and / or shareholders / stake holders. The copy of the board resolution in this regard shall be submitted to the MoEF&CC as a part of six-monthly report.
3. A separate Environmental Cell both at the project and company head quarter level, with qualified personnel shall be set up under the control of senior Executive, who will directly to the head of the organization.
4. Action plan for implementing EMP and environmental conditions along with responsibility matrix of the company shall be prepared and shall be duly approved by competent authority. The year wise funds earmarked for environmental protection measures shall be kept in separate account and not to be diverted for any other purpose. Year wise progress of implementation of action plan shall be reported to the Ministry/Regional Office along with the Six Monthly Compliance Report.

11. Miscellaneous:

1. The project proponent shall submit within the next 3 months the details of solar power plant and solar electrification details within the project.
2. The project proponent shall ensure to plant broad leaf trees and their maintenance. The CPCB guidelines in this regard shall be followed.
3. The project proponent shall submit within the next 3 months the details on quantification of year wise CER activities along with cost and other details. CER activities must not be less 2%

- of the project cost. The CER activities should be related to mitigation of Environmental Pollution and awareness for the same.
4. The project proponent shall submit within the next 3 months the details of estimated construction waste generated during the construction period and its management plan.
 5. The project proponent shall submit within the next 3 months the details of segregation plan of MSW.
 6. The project proponent shall ensure that waste water is properly treated in STP and maximum amount should be reused for gardening flushing system and washing etc. For reuse of water for irrigation sprinkler and drip irrigation system shall be installed and maintained for proper function. Part of the treated sewage, if discharged to sewer line, shall meet the prescribed standards for the discharge.
 7. Under any circumstances untreated sewage shall not be discharged to municipal sewer line.
 8. The project proponent will ensure that proper dust control arrangements are made during construction and proper display board is installed at the site to inform the public the steps taken to control air pollution as per the Construction and Demolition Waste Management Rules.
 9. The project proponent shall install micro solar power plants, toilets in nearby villages, public place or school from CER fund of the project for which E.C is granted in addition to and water harvesting pits and carbon sequestration parks / designed ecosystems.
 10. A certificate from Forest Department shall be obtained that no forest land is involved and if forest land is involved the project proponent shall obtain forest clearance and permission of Central and State Government as per the provisions of Forest (conservation) Act, 1980 and submit before the start of work.
 11. In compliance to Hon'ble Supreme Court order dated 13/01/2020 in IA no. 158128/2019 and 158129/2019 in Writ petition no. 13029/1985 (MC Mehta Vs GOI and others) anti-smog guns shall be installed to reduce dust during excavation.
 12. If the proposed project is situated in notified area of ground water extraction, where creation of new wells for ground water extraction is not allowed, requirement of fresh water shall be met from alternate water sources other than ground water or legally valid source and permission from the competent authority shall be obtained to use it.
 13. Permission from the competent authority for discharging treated effluent/ untreated effluents into the Public sewer/ nearby drains disposal/drainage systems along with the final disposal point should be obtained.
 14. The project proponent shall prominently advertise it at least in two local newspapers of the District or State, of which one shall be in the vernacular language within seven days indicating that the project has been accorded environment clearance and the details of MoEFCC/SEIAA website where it is displayed.
 15. The copies of the environmental clearance shall be submitted by the project proponents to the Heads of local bodies, Panchayats and Municipal Bodies in addition to the relevant offices of the Government who in turn has to display the same for 30 days from the date of receipt.
 16. The project proponent shall upload the status of compliance of the stipulated environment clearance conditions, including results of monitored data on their website and update the same on half-yearly basis.
 17. The project proponent shall submit six-monthly reports on the status of the compliance of the stipulated environmental conditions on the website of the ministry of Environment, Forest and Climate Change at environment clearance portal.
 18. The project proponent shall submit the environmental statement for each financial year in Form-V to the concerned State Pollution Control Board as prescribed under the Environment (Protection) Rules, 1986, as amended subsequently and put on the website of the company.

19. The project proponent shall inform the Regional Office as well as the Ministry, the date of financial closure and final approval of the project by the concerned authorities, commencing the land development work and start of production operation by the project.
20. The project authorities must strictly adhere to the stipulations made by the State Pollution Control Board and the State Government.
21. The project proponent shall abide by all the commitments and recommendations made in the EIA/EMP report, commitment made during Public Hearing and also that during their presentation to the Expert Appraisal Committee.
22. No further expansion or modifications in the plant shall be carried out without prior approval of the Ministry of Environment, Forests and Climate Change (MoEF&CC).
23. Concealing factual data or submission of false/fabricated data may result in revocation of this environmental clearance and attract action under the provisions of Environment (Protection) Act, 1986.
24. The Ministry may revoke or suspend the clearance, if implementation of any of the above conditions is not satisfactory.
25. The Ministry reserves the right to stipulate additional conditions if found necessary. The Company in a time bound manner shall implement these conditions.
26. The Regional Office of this Ministry shall monitor compliance of the stipulated conditions. The project authorities should extend full cooperation to the officer (s) of the Regional Office by furnishing the requisite data / information/monitoring reports.
27. The above conditions shall be enforced, inter-alia under the provisions of the Water (Prevention & Control of Pollution) Act, 1974, the Air (Prevention & Control of Pollution) Act, 1981, the Environment (Protection) Act, 1986, Hazardous and Other Wastes (Management and Transboundary Movement) Rules, 2016 and the Public Liability Insurance Act, 1991 along with their amendments and Rules and any other orders passed by the Hon'ble Supreme Court of India / High Courts and any other Court of Law relating to the subject matter.
28. Any appeal against this EC shall lie with the National Green Tribunal, if preferred, within a period of 30 days as prescribed under Section 16 of the National Green Tribunal Act, 2010.

Concealing factual data and information or submission of false/fabricated data and failure to comply with any of the conditions stipulated in the Prior Environmental Clearance attract action under the provision of Environmental (Protection) Act, 1986.

This Environmental Clearance is subject to ownership of the site by the project proponents in confirmation with approved Master Plan for G.B.Nagar. In case of violation; it would not be effective and would automatically be stand cancelled.

The project proponent has to ensure that the proposed site is not a part of any no-development zone as required/prescribed/identified under law. In case of the violation this permission shall automatically be deemed to be cancelled. Also, in the event of any dispute on ownership or land use of the proposed site, this Clearance shall automatically be deemed to be cancelled.

Further project proponent has to submit the regular 6 monthly compliance report regarding general & specific conditions as specified in the E.C. letter and comply the provision of EIA notification 2006 (as Amended).

These stipulations would be enforced among others under the provisions of Water (Prevention and Control of Pollution) Act, 1974, the Air (Prevention and Control of Pollution) Act, 1981, the Environment (Protection) Act, 1986, the Public Liability (Insurance) Act, 1991 and EIA Notification, 2006 including the amendments and rules made thereafter.

Copy, through email, for information and necessary action to –

1. The Principal Secretary, Department of Environment, Forest and Climate Change, Government of Uttar Pradesh, Lucknow (email – soenvups@rediffmail.com)
2. Joint Secretary, Ministry of Environment, Forest and Climate Change, Government of India, 3rd Floor, Prithvi-Block, Indira Paryavaran Bhawan, Jor Bagh Road, New Delhi-110003 (email – sudheer.ch@gov.in)
3. Deputy Director General of Forests (C), Integrated Regional Office, Ministry of Environment, Forest and Climate Change, Kendriya Bhawan, 5th Floor, Sector “H”, Aliganj, Lucknow – 226020 (email – roc.lko-mef@nic.in)
4. District Magistrate G.B. Nagar.
5. Member Secretary, Uttar Pradesh Pollution Control Board, TC-12V, Paryavaran Bhawan, Vibhuti Khand, Gomti Nagar, Lucknow-226010 (email – ms@uppcb.com)
6. Copy to Web Master for uploading on PARIVESH Portal.
7. Copy for Guard File.

(Ajay Kumar Sharma)
Member Secretary, SEIAA

