Project Title :PROPOSED PLAN OF A COLONY LAYOUT PLAN OF **NALI** AT COLONY "MAHARAJA MANSAROVAR-3" SITUATED AT KHASRA No.- 1074 AND 1081 MAUJA-SATOHA ASGARPUR, SATOHA-PALIKHERA LINK ROAD, MAHARAJA MANSAROVAR ROAD, GOVERDHAN ROAD MATHURA (PIN CODE-281405)

Owner's Name: M/S HARENDRA PRATAP SINGH BUILDTECH LLP BY PARTNER Shri Harendra Pratap Singh S/o Shri Maharaj Singh Ji,

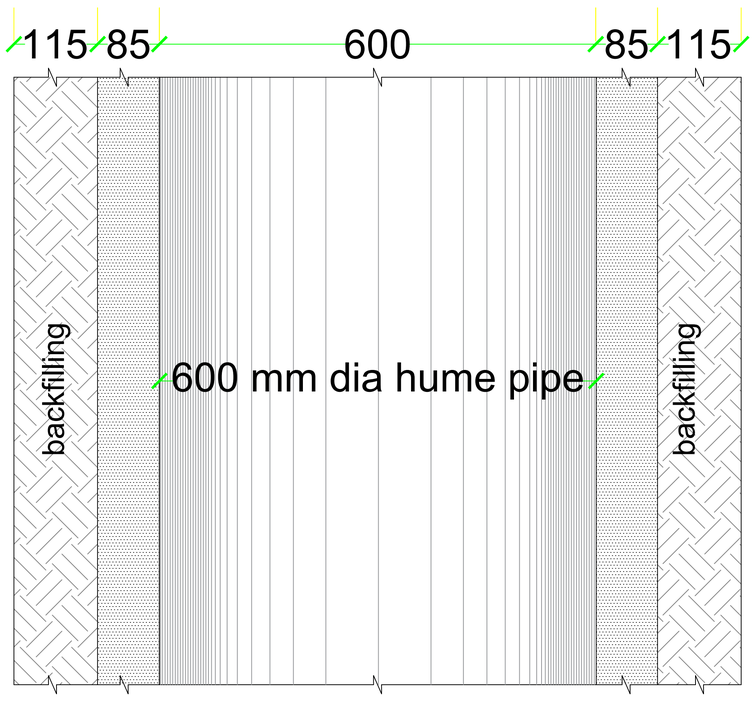

PLAN NALI TYPE-1

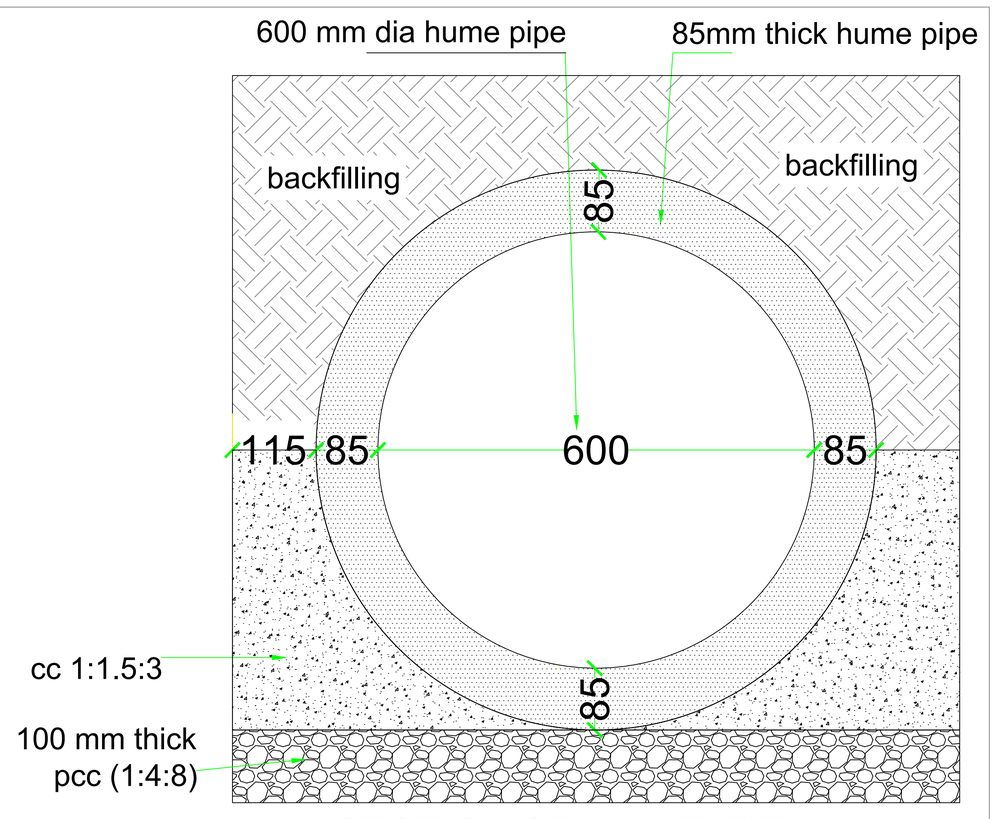

SECTION OF NALI TYPE-1

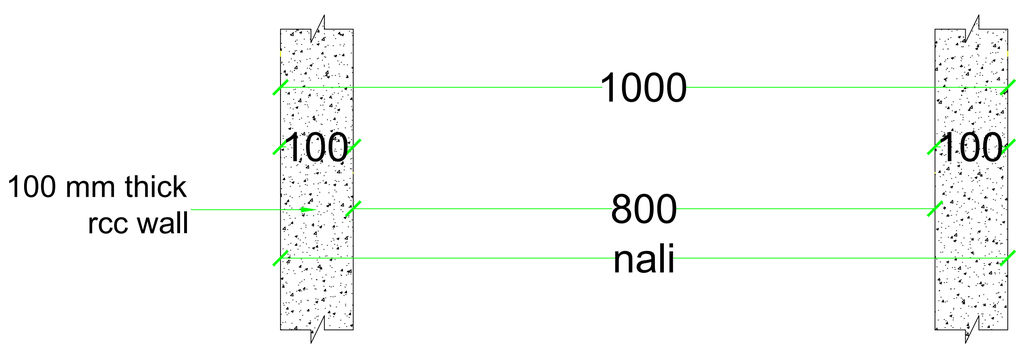

PLAN NALI TYPE-2

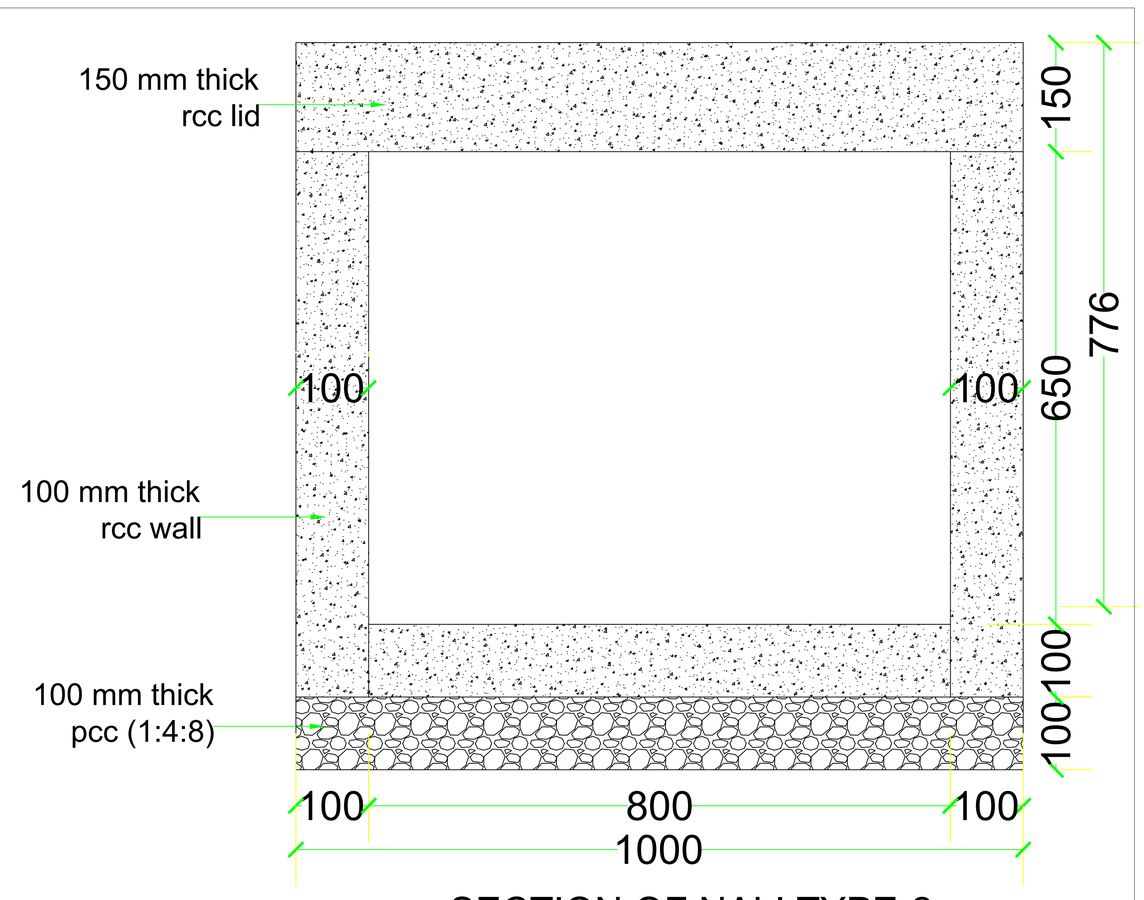

SECTION OF NALI TYPE-2

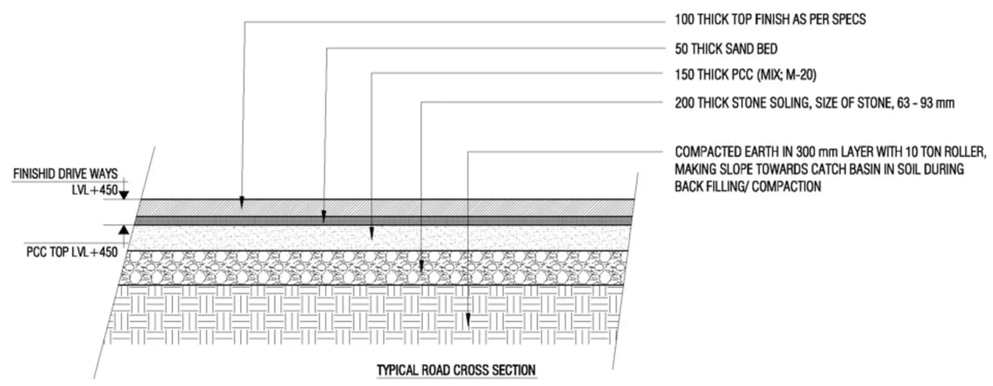

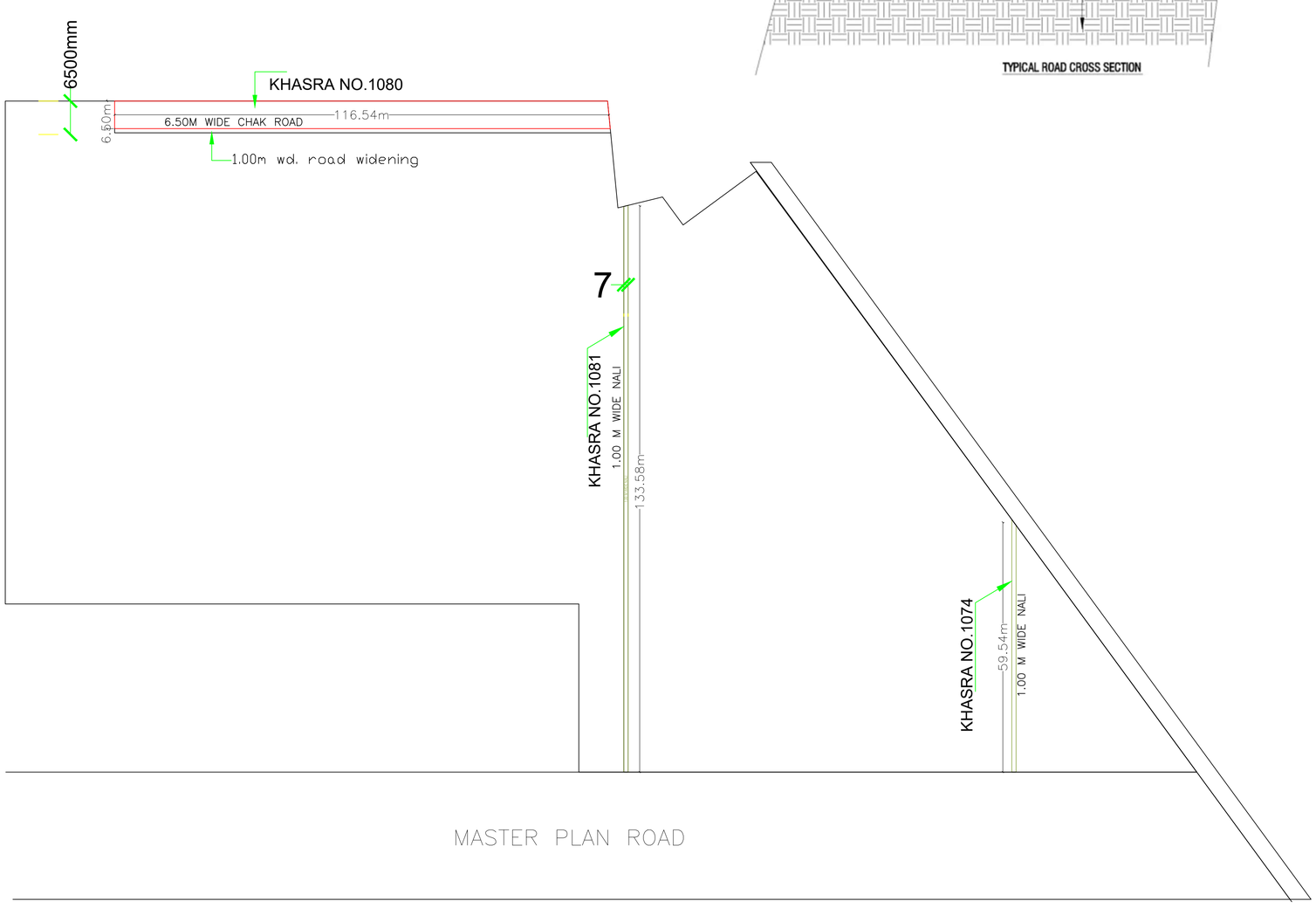

SITE PLAN

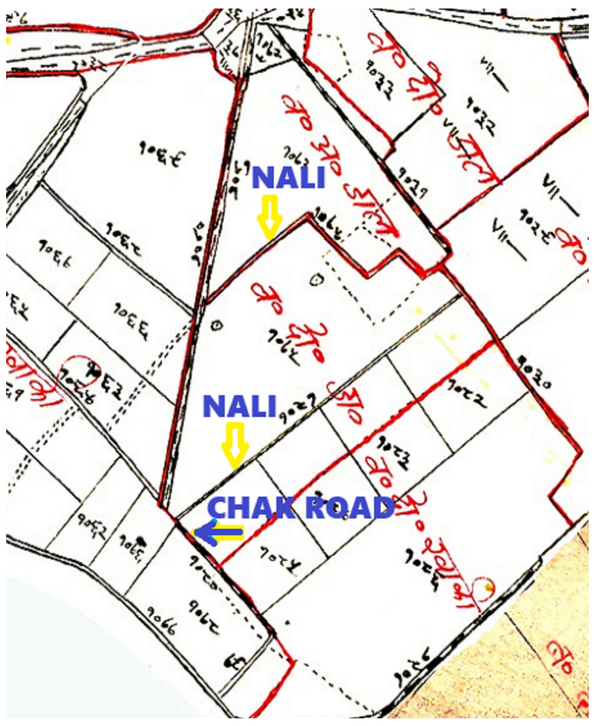

PART OF SAJRA MAP

AREA DETAIL

1.	1074 Nali Area	59.54 Sq.m.
2.	1081 Nali Area	133.58 Sq.m.
3.	1080 chak road	757.51 Sq.m.

Er. Heerendra Singh
Reg No. AM3039399/1707223
Civil Engineer