
 George B. Smith, Clerk



Chief Treasurer, Office of

LEASE DEED

Between

And

राज कुमार मिश्र
तत्त्वसिद्धिदा
गजियबाद बिक्रम इ. वि. क.



१८/११/२०१५

संलग्न विवरण की दिशे.....

संज्ञा: यदि \overline{AB} को \overline{CD} से A से \overline{AB} को \overline{CD} से

[illegible]

NAME OF OFFICIAL: _____

Ref = 70792 Date: 10/26/80 by SP-DO--275

ए. ३३५ दि ३५३३ ३५३३ ३५३३

शे. नं-783, सिव्हात अंतर्गत गोशिव्हात

100

मो प्रकाश चन्द्राचार्य

John F. Kennedy





WHEREAS the Government of Uttar Pradesh (hereinafter referred to as "The Government") vide Order No. 375/8-3-2011-42एलओ/2010 Lucknow dated 10/03/2011 acquired land admeasuring 37.4949 acres of Village Duryai, Tehsil Dadri, District Gautam Budh Nagar the details which are given in Schedule-I hereto (hereinafter referred to as "the Land") for the purpose of Hi-Tech Township in Ghaziabad District, Uttar Pradesh.

AND WHEREAS the lessor, at the request of the lessee vide Government Order No. 375/8-3-2011-42एलओ/2010 Lucknow dated 10/03/2011 has agreed to demise the Land to the Lessee for the aforesaid purpose for a total consideration of Rs 16.63,67,300 /- (Rupees Sixteen Crore Sixty Three Lac sixty seven thousand three hundred only) and the annual rent of Rs. 1000/- per hect. (Rupees One Thousand Only) reserved hereinafter subject to the rights, restrictions and several covenants hereinafter expressed.

NOW THEREFORE THIS LEASE DEED WITNESSETH AS UNDER AND THE PARTIES HERETO AGREE AS FOLLOWS:

1. The words and expression used but not defined herein shall have the meaning assigned to them in the Memorandum of Understanding executed between the Ghaziabad Development Authority and Uppal Chadha Hi-Tech Developers Pvt. Ltd. dated 30.11.2005, an amended MoU 17.03.09 and revised MoU dated 17.02.10 (hereinafter referred to as "MoU").
2. The Lessor is the lawful owner of land admeasuring 37.4949 acres, situated in Village Duryai (the "LAND") and has valid right, title and interest therein and is competent to lease the same to the Lessee. Detailed description of the LAND and a plan thereof (delineated and marked in red) as shown in the Map is attached hereto as SCHEDULE-I.


 राज कृष्ण मिश्र
 मालिकदार
 गाँव दुर्याय, तहसील ददरी, जिला गौतम बुद्ध नगर



प्रतिफल मालियन आगत वार्षिक किराया फॉर्म रजिस्ट्री करल व प्रति शुल्क योग पृष्ठों की संख्या
 1.365,870.00 12,000.00 20,000.00 60 20,060.00 18

श्री श्री 00 उपल बढडा हाईटेक डायल0 पा0 लि0 द्वारा विशेष विष्ट

पुत्र श्री डी0एच0 विष्ट

पेशा अन्य

निवासी स्थायी 60 फ्रेन्डस फालोनी ईस्ट न्यू दिल्ली

आधार पता

ने यह लेखन इस कार्यालय में दिनांक 28/12/2015 समय 4:36PM

बले निबन्धन हेतु पेश किया:



रजिस्ट्रीकरण अधिकारी के हस्ताक्षर

नरेन्द्र कुमार जैसल
 उप निबन्धक दादरी

दादरी

निष्पादन लेखपत्र बाद सुनने व मनझने प्रजमन व प्राप्त धनराशि रु. प्रलेखानुसार उक्त
 उद्दा दाता

पददा गृहीता 28/12/2015

श्री गाजियाबाद डेवल0अधोरटी द्वारा राजकुमार
 भित्तल तहसीलदार

पेशा अन्य
 निवासी

श्री श्री 00 उपल बढडा हाईटेक डायल0 पा0 लि0 द्वारा
 विशेष विष्ट

पुत्र श्री डी0एच0 विष्ट

पेशा अन्य

निवासी 60 फ्रेन्डस फालोनी ईस्ट न्यू दिल्ली



ने निष्पादन स्वीकार किया।

जिनकी पहचान

पुनील कुमार

राजपाल सिंह

पेशा अन्य

निवासी प्लॉट नं0 757 काजीपुरा एन0एच0 24 गाजियाबाद

व

योगेश

ईश्वर सिंह

पेशा अन्य

निवासी ग्राम बयाना आसना गाजियाबाद

ने की।

पददातः भद भाषियों के निवात अंगुठे नियमानुसार लिपे दये हैं।



रजिस्ट्रीकरण अधिकारी के हस्ताक्षर


नरेन्द्र कुमार जैसल
 उप निबन्धक दादरी

28/12/2015

3. In future, If the rate of compensation of acquired land is increased by government or by any court of law. The lessee will be liable to pay increased amount of the compensation.
4. In consideration of the payment of the premium amount of LAND Rs. 16,69,14,000/- and the lease rent of Rs 13,65,870/- hereunder reserved and of the covenants and conditions on the part of the Lessee with a right to sub lease hereinafter contained, the Lessor doth hereby demise unto to the Lessee all that piece and parcel of the LAND, more particularly described in the SCHEDULE-I hereto for the development of Hi-Tech Township and associated facilities for as period of 90 years.
5. The Lessee shall have right to get the lease converted into freehold on payment of conversion charges as per prevailing laws in the State after the completion of the development works as specified in the Development Agreement.
6. During the term of the lease, the Lessee shall pay to the Lessor lease rent of Rs. 1000/- per hectare per year in advance (the "Rent Amount") commencing from the month of Dec 2015. The Lessee has paid to the Lessor for 15 174 Hectare of land falling in Duryal Village of Tehsil Dadri, Distt. Gautam Budh Nagar, (U.P.) as per SCHEDULE-I which includes 15 174 Hectare of the LAND, a premium amount of Rs. 16,63,67,300/- towards resumption / acquisition cost of the LAND through Pay Order detailed below, the receipt whereof the Lessor doth hereby acknowledges.

Sl.No.	Pay Order No.	Date	Amount (Rs.)	Drawn on
1.	038335	19.03.10	33168500.00	
2.	042921	18.11.10	105573734.00	
3.	043459	22.12.10	13762820.00	
4.	045905	07.05.11	33382800.00	
Total			185887854.00	

Although final rate of lease rent has not been decided yet and the reference is pending at the Government level. Whenever final rate of lease rent


राज कुमार मिश्र
 सहस्र निदेश
 गाजियत निदेश अधिकरण



पेट्टा दाता


Registration No.: 23798

Year: 2015

Book No.: 1


0101 गाजियाबाद डेवलपमेंट अथॉरिटी द्वारा राजकुमार मित्तल तहसीलदार

अ-य



will be decided by the Government or the Authority, the lessee shall pay all the due amount of lease rent.

7. The Lessee shall have right to develop and use the LAND to develop, construct, operate and maintain the Hi-Tech Township and associated facilities in accordance with the provisions of the MoU and for no other purpose whatsoever.
8. The Lessee shall have right to mortgage, pledge or hypothecate the LAND and the assets created thereon to the financial institutions and other lenders for financial assistance.
9. The Lessor covenants and warrants that :-
 - (a) The Lessor has the full right and authority to execute this Deed and to grant the lease of LAND, and that the Lessee, upon payment of the rent and performance of the covenants herein contained, shall peaceably and quietly hold, possess and enjoy the LAND during the full term of this lease without any interruption, disturbance, claims or demands whatsoever by the Lessor or by any persons claiming for and on behalf of the Lessor as per the covenants and provisions of this Lease Deed. If it is found that the Lessee has used the LAND for the purpose other than that for which the LAND has been provided to the lessee, the lessor shall have right to terminate the lease and the land shall vest absolutely in the lessor and the lessor would not be liable to pay any compensation to the lessee.
 - (b) The Lessor shall grant, transfer, convey and assure, from time to time, all its reversionary rights, lease rights and interests in respect of such part of the LAND as may be required by the Lessee/ Sub-Lessees for the development of Hi-Tech Township and associated works.
 - (c) The Lessor hereby covenants that the Lessee shall enjoy quiet possession of the LAND without disturbance by it or its successors in interest or any person claiming title paramount thereto in any manner.
 - (d) The Lessor warrants that the LAND is free from Encumbrances. Encumbrances mean any encumbrance such as mortgage, charge,



नमो नमो

नमो

नमो नमो



पददा गृहीता

Registration No. : 23798

Year : 2015

Book No. : 1

0201 मैड उमपल पददा हाईटेक डवलपि प्रो लिड द्वारा विजेता विष्ट

डॉ. रमेश कुमार

00 प्रेमदा पददा हाईटेक डवलपि प्रो लिड

अ-ग




pledge, lien, hypothecation, security interest, assignment, privilege or priority of any kind having the effect of security or other such obligations.

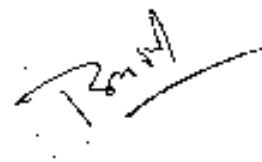
10. The Lessee covenants and warrants that :-

- (a) The Lessee shall follow all laws and bye-laws, rules, regulations and directions of Lessor and the local municipal or other authority now existing or hereinafter to exist.
- (b) The Lessee shall bear entire legal expenses of execution of this Lease Deed including registrations charges.
- (c) The Lessee will permit the members, officers and subordinates of the Lessor and workmen and other persons employed by the Lessor at all reasonable time of the day with prior notice to enter into and upon the LAND in order to inspect the LAND and carry on necessary works.
- (d) The Lessee shall pay to the Lessor any dues towards resumption cost of the LAND remaining outstanding and payable as settled by Lessor without in any way affecting Lessee's legal rights of the LAND.

11. Notwithstanding anything contained in this lease deed or the MoU, the Government shall have full rights and title over all the mines and minerals, coal, gold washing, earth oils quarries in and under the LAND or any part thereof which have vested in the Government under section-6 (a) (ii) of Uttar Pradesh Zamindari Abolition and Land Reforms Act, 1950 and such Government shall have right to do all acts and things which may be reasonably necessary or expedient for the purpose of searching, removing or enjoying the same, without affecting the lessee's right in peaceful possession of the Land.

12. That the Lessor in consultation with the Lessee may make such amendments, additions and alterations or modifications in these terms and conditions as may


राज कुमार मिश्र
तहसीलदार
गजियाबाद जिला अधिकरण



गवाह

Registration No.: 23798

Year: 2015

Book No.:]

W1 पुनीत कुमार



राजपाल सिंह

प्लॉट नं० 757 काजीपुरा एन०एच० 24 गाजियाबाद

अन्य



W2 योगेश



ईश्वर सिंह

ग्राम बयाना हासना गाजियाबाद


अन्य




6.

be mutually agreed between Lessor and the Lessee with the prior approval of Housing and Urban Planning Department, Government of U.P.

13. If due to any FORCE MAJEURE or circumstances beyond Lessor's control, the Lessor is unable to deliver clear possession of LAND, entire money and other deposits made by the Lessee to the Lessor in regard to the subject land shall be refunded by the Lessor to Lessee.
14. That the Lessee shall keep the Lessor indemnified against any claims for damages which may be caused to any property belonging to the Lessor / others in consequences of the execution of the works and also against claims for damages arising from the actions of the Lessee or his workmen or representative which :-
- i. Injures or destroys any building or part thereof or other structure contiguous or adjacent to the LAND.
 - ii. Keeps the foundations, tunnels or other pits on the LAND open or exposed to weather causing any injury to any person or to contiguous or adjacent building; and
 - iii. Digs any pit near the foundations of any building thereby causing any injury or damages to such building or occupier thereof.
14. That the damages shall be assessed by the Lessor whose decision as to the extent of injury or damages or the amount payable shall be final and binding on the Lessee.
15. Any relaxation or indulgence granted by the Lessor to the Lessee under this Lease Deed shall not in any way prejudice the legal rights of the Lessor.
16. In the event of any dispute with regard to terms and conditions of the Lease Deed, the matter will be resolved amicably in terms of the provisions of the MoU.



राज कुमार मिश्रा
महानगरपालिका
महानगरपालिका, १००, १००, १००





17. That the power exercisable by the Lessor under and in accordance with the terms of Lease Deed may be exercised by such other officer as the Lessor may authorize in this behalf. A copy of such authorization shall be handed over by the Lessor to the Lessee immediately upon such authorization.
18. The lease hold rights can be terminated by the Lessor only within provisions of law and Lessor can enter upon the LAND on ground of breach of any terms and conditions of the Lease Deed only after giving appropriate prior notice to the Lessee.
19. In the event of any conflict between terms and conditions stipulated in the MoU and this Lease Deed, those stipulated in the MoU shall prevail.
20. The LAND shall be for the purpose specified in the MoU only and the Lessee shall not be entitled to use the said land for any other purpose not intended under the MoU nor shall it be used for any purpose contrary to the purposes contained in the MoU.
21. The Lessor and the Lessee hereby agree that all notices hereunder to any Party hereto shall be delivered personally or sent by registered mail with acknowledgement due or facsimile to such Party at the address set forth below or such other address as any hereafter be designated in writing by such Party to the other Party. Notices delivered personally shall be deemed to have been received on the date of receipt; notices sent by registered mail shall be deemed to have been received on the tenth day following mailing; and notices sent by facsimile shall be deemed to have been received one (1) Business Day after transmission provided (i) receipt is verbally confirmed and (ii) an original copy is mailed promptly within five (5) Business Days thereafter :

- (a) Notices to the Lessor, to; The Vice Chairman,
Ghaziabad Development Authority,
Ghaziabad, (U.P.)



Vice Chairman
Ghaziabad Development Authority
Ghaziabad, (U.P.)



Lessee



(b) Notices to the Lessee, to: Shri Brijesh Bisht

Uppal Chadha Hi-Tech Developers Pvt. Ltd.,
60, Friends Colony East, New Delhi-110065,

All notices, orders and other documents required under the terms of the Lease or under (U.P. Act No.6 of 1976) or any rules or regulations made there under shall be deemed to be duly served as provided under section 43 of the U.P. Urban Planning and Development Act, 1973 as re-enacted and modified by the U.P. President's Act (re-enactment with modification) Act, 74 (U.P. Act. No.30 of 1974).

22. This Lease Deed shall be subject to the jurisdiction of District Court at Ghaziabad or the High Court of Judicature at Allahabad.
23. All arrears payable to Lessor shall be recoverable as arrear of land revenue without prejudice to its other rights under any other law for the time being in force, subject however to the terms of this Lease Deed.
24. That the lessee shall not make or attempt to make any alterations whatsoever, in the provisions of its Memorandum and Articles of Association without the prior written consent of the lessor.

The expression "the lessor" and "the lessee" hereinafter used shall in the case of former includes his successors in office and in the case of the latter its successors and assignees.

SCHEDULE DETAILS OF THE LAND

Name of Village	Gata No.	Areas (In Acres)
Village. <i>Daryar</i>	Annex Schedule -1 attached	37.4949
Pargana <i>DADRI</i>		
Tehsil <i>DADRI</i>		
District <i>Gurgaon</i>		

[Signature]

[Signature]



9.

The land of khasra no. 190, 332, and 334 are part of writ petition no. 7836/2015 Devi Singh versus State of U.P & others. If Hon'ble High court passes any order regarding there khasras The order will be obeyed by lessee

IN WITNESS WHEREOF THE Lessor and the Lessee have entered these presents to be executed on their respective behalf on the day, month and year first hereinabove written in the manner hereinafter appearing.

For and on behalf of the lessee

राज कुमार सिंह
पुनर्वास
गाँव बयाना, जिला गोरखपुर

For and on behalf of the lessor



Witness:

1. Puneeet Kumar & Sh Rajpal Singh.
Plot No. 757, Kaziपुरा NH-24
Ghaziabad (U.P.)

2. Yogesh & Sh. Ishwar Singh
Village Bayana, P.O. Dashu
Ghaziabad (U.P.)



(Name and Address)

(Name and Address)

Chy Nand.

आज दिनांक 28/12/2015 को
वही सं. 1 जिल्द सं. 8990
पृष्ठ सं. 313 से 330 पर क्रमांक 23798
रजिस्ट्रीकृत किया गया ।

रजिस्ट्रार अधिकारी के हस्ताक्षर

—/—

नरेन्द्र कुमार जैसल
उप निबन्धक दादरी
दादरी
28/12/2015



अनुसूची

जिला	परगना	मौजा	खसरा सं०	रकबा (हेक्टेयर में)
गौतमबुद्धनगर	दादरी	दुरवाई	3	0.594
			4	0.847
			5	0.585
			6	0.519
			7	0.582
			9	0.670
			10	0.847
			13	0.519
			14	0.847
			15	0.594
			16	1.265
			123	0.093
			127मि	0.506
			129 मि	4.000
			135मि	0.188
			141	0.089
			144	0.134
			154	0.054
			181मि	0.268
			190	0.096
			193	0.235
			205	0.226
			207	0.305
			209	0.0990
			332	0.065
			334	0.104
			343	0.460
			345	0.383
			योग	15.174
			एकड़	37.4949

रतन प्रसाद, जिला
अ. सहायक
महोदय, जिला प्रशासन

रतन प्रसाद

