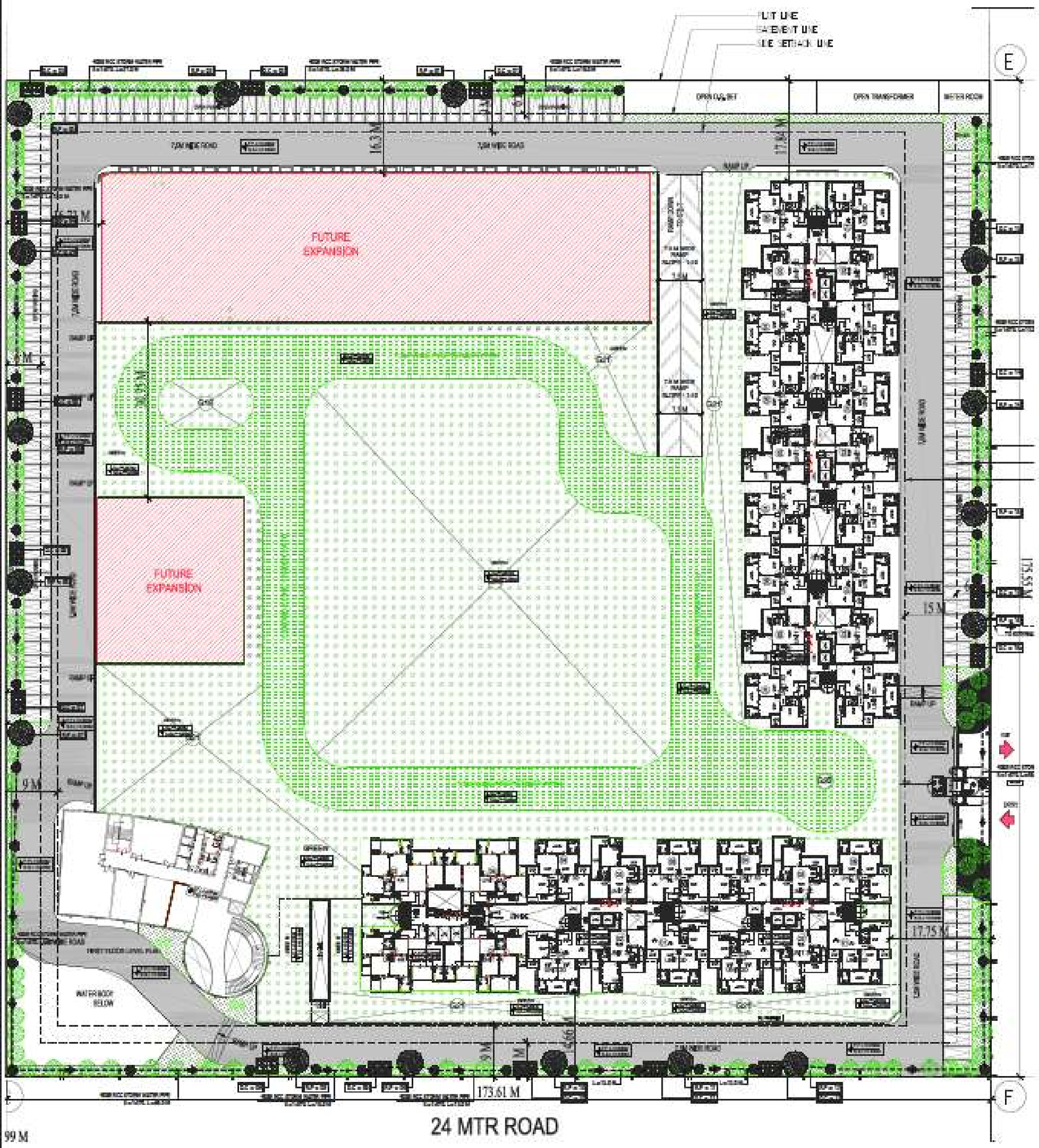

GREEN AREA DETAIL		
PLOT AREA (SQM)	30000.00	SQMT
PERMISSIBLE GROUND COVERAGE (OPEN AREA)	6000.00	SQMT
REQUIRED OPEN AREA	50% OF OPEN AREA	
OPEN AREA (G)	PLOT AREA - FPAR - FAR (G+H)	
	18000.00	SQMT
GREEN AREA REQUIRED (G/3)	6000.00	SQMT
GREEN AREA AT FIRST FLOOR LEVEL (F)	4217.27	SQMT
GREEN AREA AT PODIUM (TERRACE)	1164.40	SQMT
TOTAL GREEN AREA PROPOSED (F + I)	5381.76	SQMT
TREES REQUIREMENT		
TREES REQUIRED (GREEN AREA / 100 = 5381.66/100)	53.81	NOS
50% OF THE TREES ARE EVERGREEN AND 50% OF TREES ARE ORNAMENTAL		

LEGENDS FOR LANDSCAPING

TREES PROVIDED = 135 (50%EVERGREEN & 50%ORNAMENTAL)

EVERGREEN TREE (50 NO.S)		ORNAMENTAL TREE (50 NO.S)	
ASHOKA	- 45 NO.S	BOTTLE PALM	- 45 NO.S
GULMOHAR	- 45 NO.S	BAMBOO	- 45 NO.S

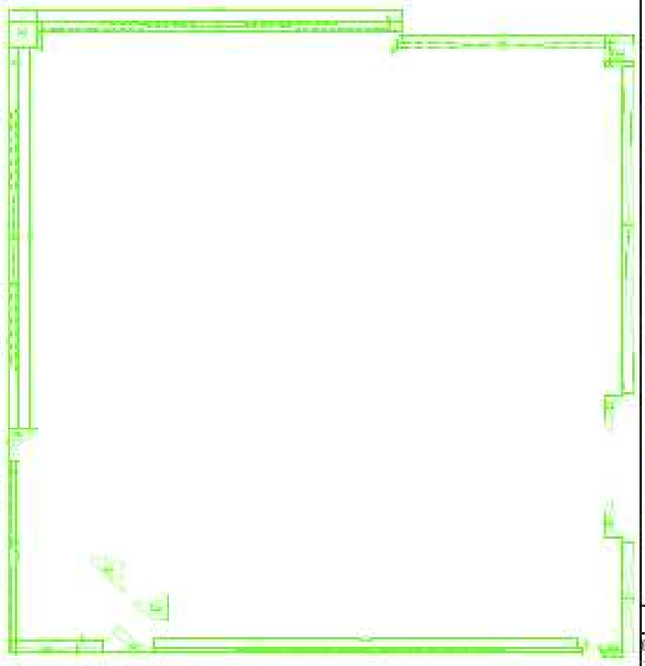

STILT LEVEL GREEN AREA DIAGRAM

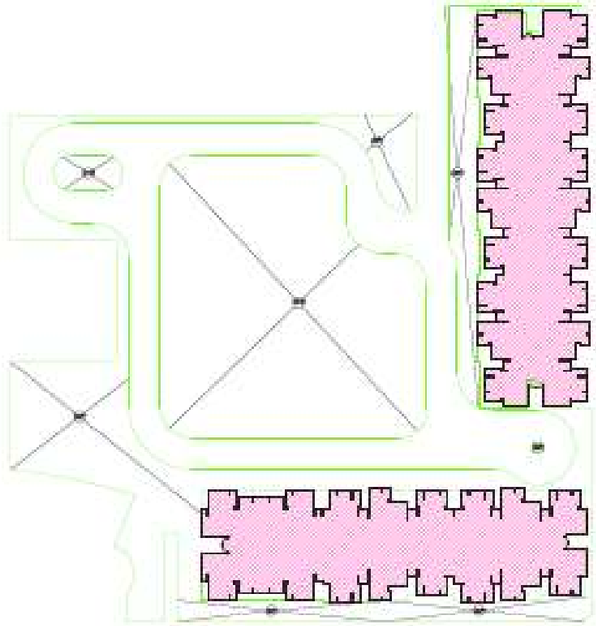

PODIUM LEVEL GREEN AREA DIAGRAM

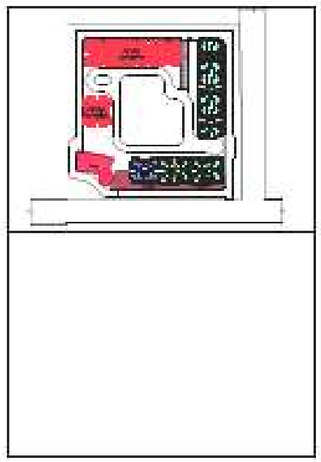

KEY PLAN

GREEN AREA CALCULATION				
GREEN AREA AT PODIUM/STILT FLOOR LEVEL				
TITLE	NO.	LENGTH (L)	WIDTH (W)	AREA (L X W)
		(IN M)	(IN M)	(IN SQM)
[illegible]	1	[illegible]	[illegible]	[illegible]
[illegible]	1	AS PER PLAN		[illegible]
[illegible]	1	[illegible]	[illegible]	[illegible]
[illegible]	1	[illegible]	[illegible]	[illegible]
[illegible]	1	AS PER PLAN		[illegible]
[illegible]	1	[illegible]	[illegible]	[illegible]
[illegible]	1	[illegible]	[illegible]	[illegible]
[illegible]	1	[illegible]	[illegible]	[illegible]
[illegible]	1	AS PER PLAN		[illegible]
[illegible]	1	AS PER PLAN		[illegible]
[illegible]	1	AS PER PLAN		[illegible]
[illegible]	1	AS PER PLAN		[illegible]
[illegible]	1	AS PER PLAN		[illegible]
[illegible]	1	[illegible]	[illegible]	[illegible]
[illegible]	1	AS PER PLAN		[illegible]
[illegible]	1	AS PER PLAN		[illegible]
GREEN AREA AT STILT FLOOR				[illegible]

GREEN AREA AT FIRST FLOOR LEVEL				
TITLE	NO.	LENGTH (L)	WIDTH (W)	AREA (L X W)
		(IN M)	(IN M)	(IN SQM)
[illegible]	1	AS PER PLAN		[illegible]
[illegible]	1	AS PER PLAN		[illegible]
[illegible]	1	AS PER PLAN		[illegible]
[illegible]	1	AS PER PLAN		[illegible]
GREEN AREA AT PODIUM LEVEL				[illegible]
TOTAL GREEN AREA AT SITE				5381.760

SUBMISSION DRAWING

GENERAL NOTES:

ALL DIMENSIONS ARE IN MILLIMETRES UNLESS MENTIONED OTHERWISE (UNLESS MENTIONED OTHERWISE) ALL DIMENSIONS ARE TO BE CHECKED FROM THE DRAWING

DRAWING TITLE:

SITE PLAN - FIRST FLOOR (PODIUM) LEVEL (LANDSCAPE PLAN)

PROJECT TITLE :

RIVULET

Group Housing at
Plot No. 4B, Sector 12
Greater Noida (West)
Uttar Pradesh 201308

CLIENT / OWNER : GRAND REALTECH LIMITED
This Project is being Developed and Managed by Fusion Limited
A-8, GROUND FLOOR, YOJANA VIHAR, DELHI - 110092

FUSION

JOB NO.

DATE

DRAWING NO.

DATE

NORTH

N R W S

ARCHITECT'S SIGNATURE:

OWNER'S SIGNATURE:

ARCHITECTS:-

DESIGN FORUM INTERNATIONAL

Address : K-47 , KAILASH COLONY , NEW DELHI -48
Phone : 011-46556600,46556601 , FAX : -46556601
Website : www.designforuminternational.com