PROPOSED LAYOUT PLAN FOR FLORET TOWN GATA NO- 41/2, 43, 70, 282/1, 282/2, 282/3,282/4, 282/5, 282/6, 283, 284, 285, 287, 290, F.B. INFRA DEVELOPERS L.L.P. PARTNER Mr. SANTOSH KUMAR SINGH S/O KAMAL BAHADUR SINGH SITUATED AT-VILL. - MATI, PARGAN-DEWA, TEHSIL.-NAWABGANJ, DIST.-BARABANKI (U.P)

Map Checked
Draftsman
Zila Panchayat Barabanki

परमिट संख्या 2542 दिनांक 19/2/25
की शर्तों के अधीन स्वीकृत
अवर अभियन्ता अवर मुख्य अधिकारी
जिला पंचायत,बाराबंकी

RAIN WATER HARVESTING PIT 6.0 MT. DEEP

PLAN

RAIN WATER HARVESTING PIT 6.0 MT. DEEP

RAIN WATER HARVESTING DETAILS

(NOT SCALE)

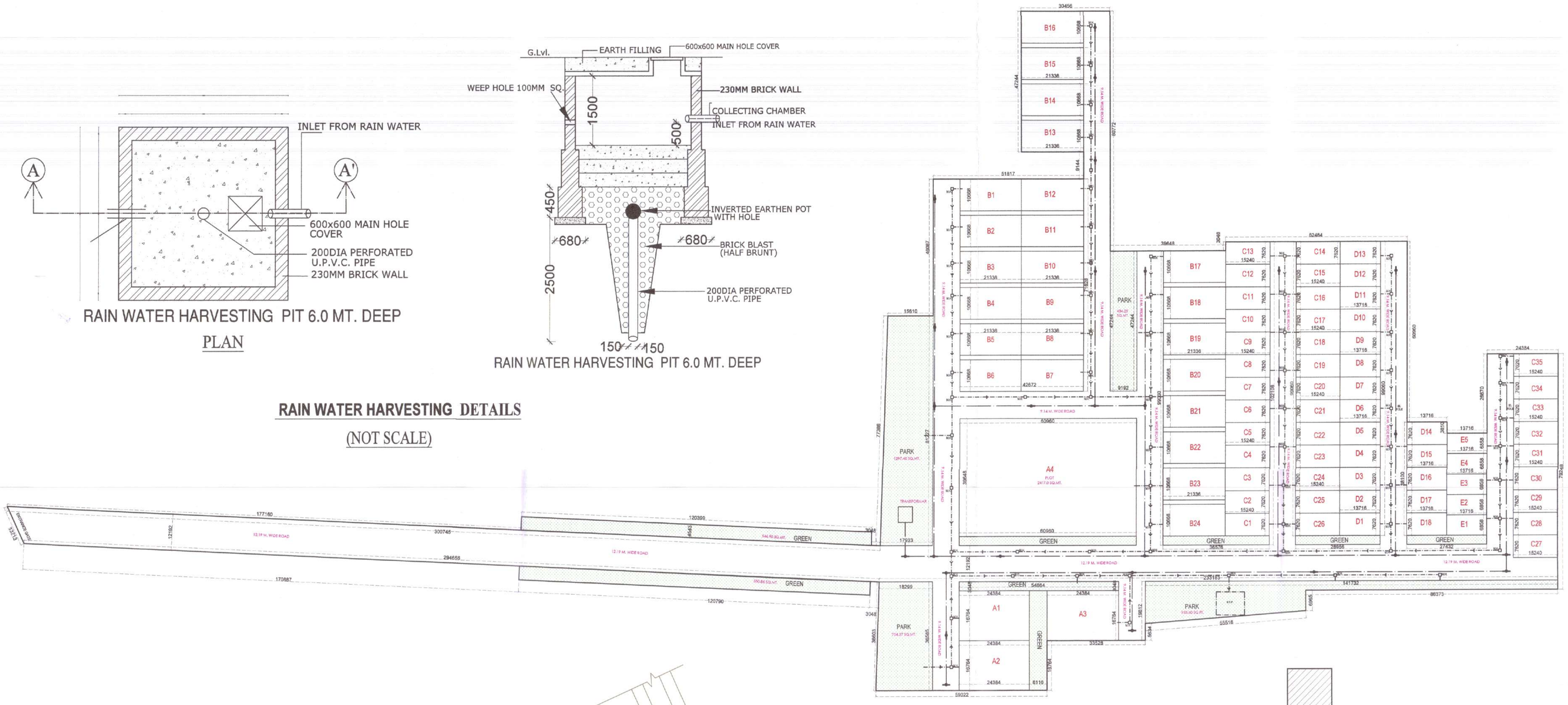

SITE ,ELECTRICAL & PLUMBING PLAN

SCAL-1:100

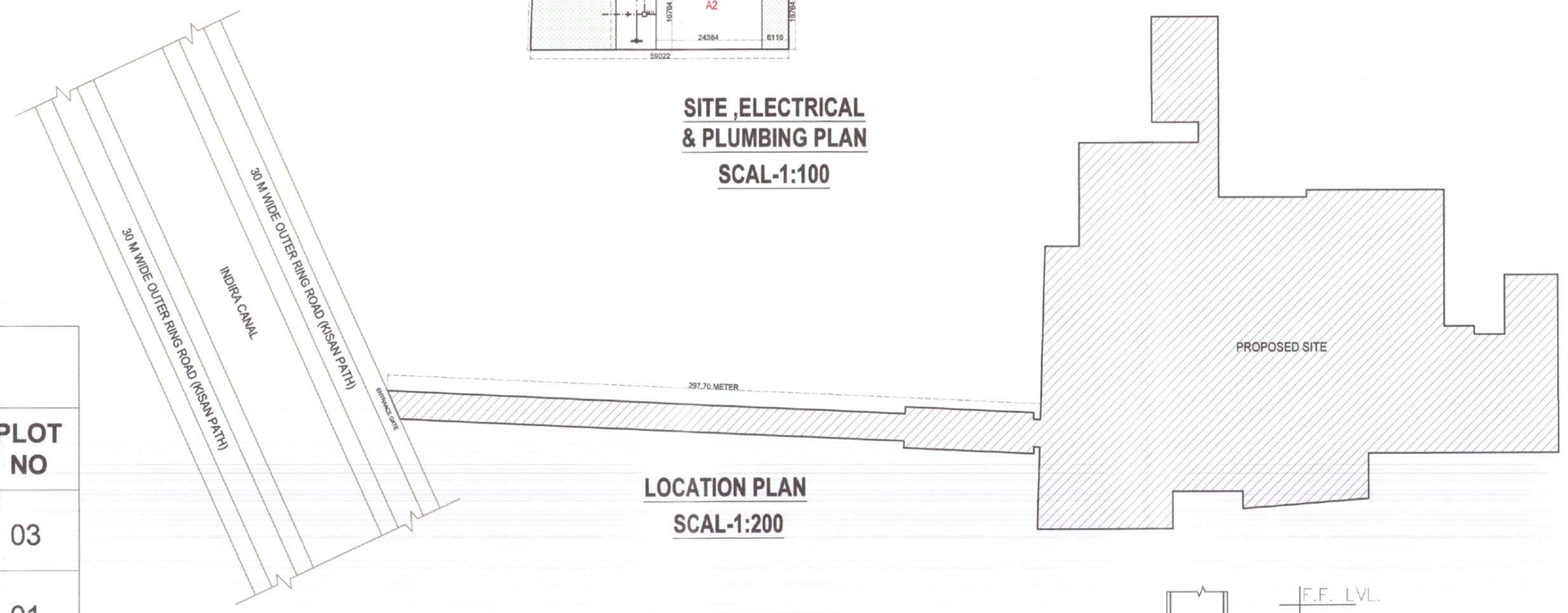

LOCATION PLAN

SCAL-1:200

DETAILS OF PLOTS

S.NO.	PLOT NO	PLOT SIZE SQ.MT	PLOT AREA (SQ.M)	PLOT NO
1	A1-A3	16.76m X 24.38m	408.77 sqmt	03
2	A4	60.96 m X 39.64m	2417.0 sqmt	01
3	B1-B24	10.66m X21.34m	227.61 sqmt	24
4	C1-C26	7.62m X15.24m	116.12 sqmt	26
5	D1-D18	7.62m X13.71m	104.51 sqmt	18
6	E1-E5	6.85m X13.71m	94.06 sqmt	05
4	C27-C35	7.62m X15.24m	116.12 sqmt	09
	TOTAL AREA		15566.30 sqmt	86

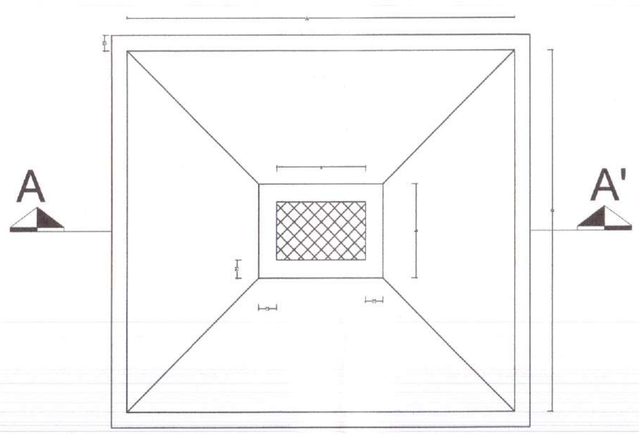

FOUNDATION DETAIL

(NOT SCALE)

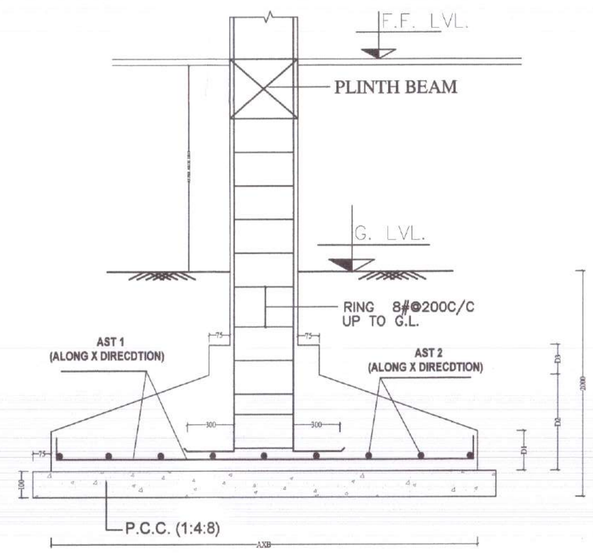

SECTION AT A-A'

SUMMARY

TOTAL SITE AREA = 34563.75 SQ.MT.
PLOTED AREA = 15566.30 SQ.MT.
ROAD AREA = 13715.10 SQ.MT.
PARK AREA = 5282.35 SQ.MT.

TOTAL COV. PLOT AREA - 45.04%
TOTAL ROAD AREA - 39.68%
TOTAL COV.PARK AREA - 15.28%

SCALE

NORTH N

SERVICES :-
SEWERAGE -
WATER SUPPLY - O.H.T TANK
DRAINAGE - KC DRAINS
RAIN WATER HARVESTING

-INSPECTION CHAMBER
-ELECTRIC POLE
-WATER SUPPLY(100 MM DIA.)
-RAIN WATER HARVESTING
-TREE

SIGN. OF OWNER

FB INFRA DEVELOPERS LLP
Partner

SIGN. OF ARCHITECT'S

Ar. Sachin Chauhan
CA/2019/114275