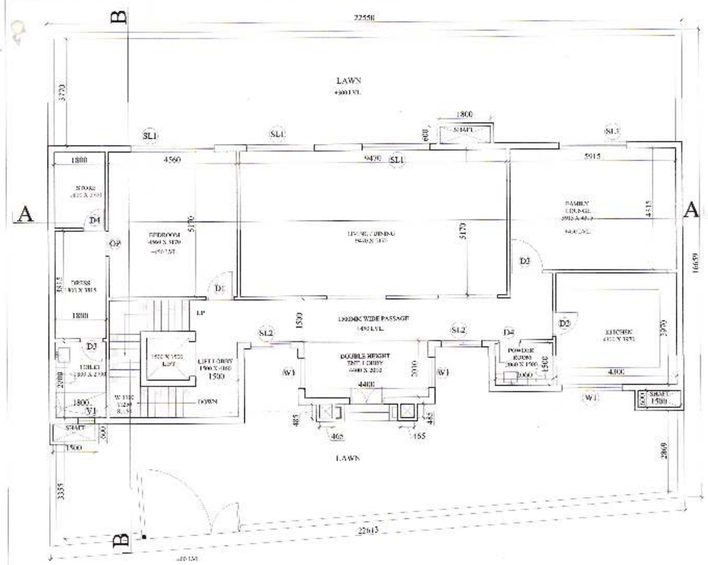

GROUND FLOOR PLAN

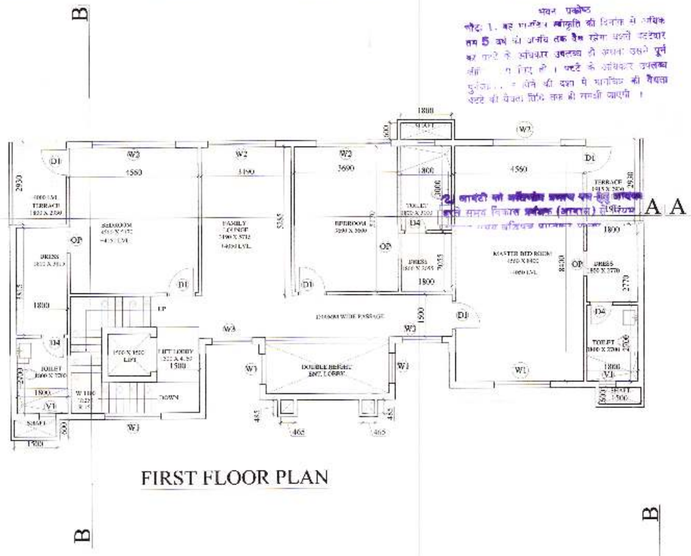

FIRST FLOOR PLAN

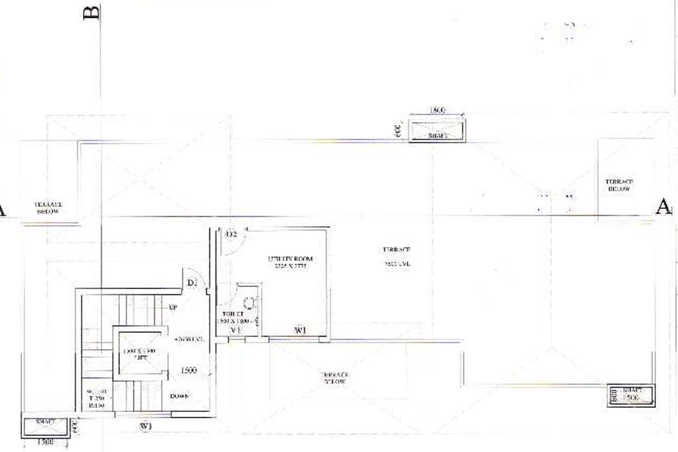

SECOND FLOOR PLAN

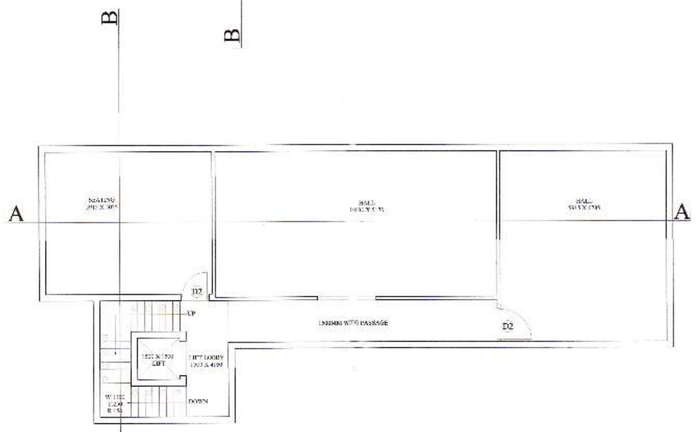

BASEMENT PLAN

SECTION A-A

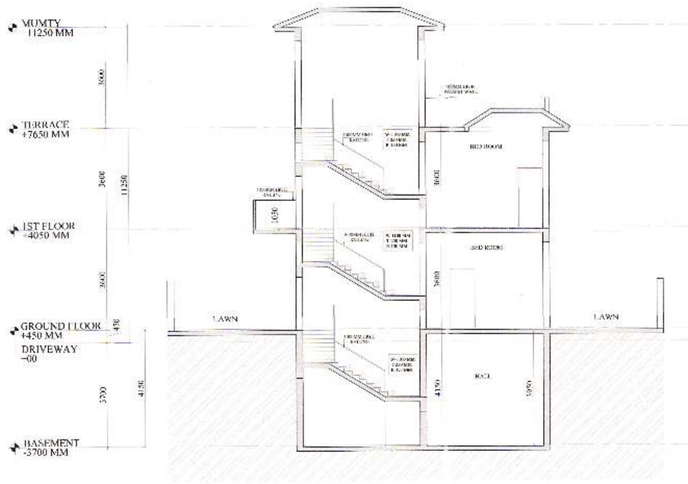

SECTION B-B

भवन प्रस्ताव
नोट: 1. यह मानचित्र / स्वीकृति की दिनांक से अधिक तम 5 वर्ष की अवधि तक वैध होगा यदि प्लॉट/भूखण्ड का पट्टे के अधिकार प्रलेख की अपेक्षा उसी पूर्व ... पट्टे के अधिकार प्रलेख दुबारा ... लेने की दशा में मानचित्र की वैधता पट्टे की वैधता तिथि तक ही मानी जाएगी ।

SUBMISSION DRAWING

OPENNING SCHEDULE OF DOORS & WINDOWS

S.NO	TYPE	SIZE	SILL	LINTEL
1	D1	1500		B.O.B
2	D2	900		2100
3	D3	750		2100
4	W1	750	1000	2400
5	W2	600	1000	2400
6	W3	2000	1000	2400
7	W4	1500	1000	2400

AREA STATEMENT (VILLA85)			
S.NO.	FLOORS	AREA(SQ.MT.)	UNITS
1	GROUND FLOOR	196.153	-
2	1st FLOOR	173.802	-
3	2nd FLOOR	35.206	-
4	BASEMENT	168.225	-
	TOTAL	573.386	1

AREA STATEMENT F.A.R. UNDER SERVICES (VILLA85)			
S.NO.	FLOORS	AREA(SQ.MT.)	UNITS
1	GROUND FLOOR	8.100	-
2	1st FLOOR	8.100	-
3	2nd FLOOR	2.940	-
4	BASEMENT	2.940	-
	TOTAL	22.080	1

SHEET TITLE

ROW HOUSE No:- 85
PLANS & SECTIONS

OWNER

M/s CELERITY INFRASTRUCTURE PVT. LTD.
PLOT NO. SC-01/C,A2,A4,A6,A11 & A12 IN SPORTS CITY PROJECT, SECTOR-150 NOIDA (U.P)

PROJECT :

ATS PRISTINE GOLF VILLAS
PLOT NO. SC-01/C,A2,A4,A6,A11 & A12 IN SPORTS CITY PROJECT, SECTOR-150 NOIDA (U.P)

ARCHITECT'S SIGNATURE

KAMAL NARAYAN
CA/2002/29445

OWNER'S SIGNATURE

CELERITY INFRASTRUCTURE PVT. LTD.

DRAWN BY	SCALE	DRG NO.	NORTH
MOHIT GAHLAUT	1:100	SD-40	
CHECKED BY KAMAL NARAYAN	DATE JULY 2016		