










PROPOSED NUMBERING PLAN OF KOTDWAR ROAD BHOJDI VIKAS EVAM CHARTERED VOJNA, NAJIBABAD DISTT. BHOJDI

1. ALL THE PLOTS AND AREAS SHOWN IN THIS PLAN ARE TO BE DEVELOPED AS PER THE LAYOUT SHOWN IN THIS PLAN.  
 2. ALL THE PLOTS AND AREAS SHOWN IN THIS PLAN ARE TO BE DEVELOPED AS PER THE LAYOUT SHOWN IN THIS PLAN.  
 3. ALL THE PLOTS AND AREAS SHOWN IN THIS PLAN ARE TO BE DEVELOPED AS PER THE LAYOUT SHOWN IN THIS PLAN.  
 4. ALL THE PLOTS AND AREAS SHOWN IN THIS PLAN ARE TO BE DEVELOPED AS PER THE LAYOUT SHOWN IN THIS PLAN.  
 5. ALL THE PLOTS AND AREAS SHOWN IN THIS PLAN ARE TO BE DEVELOPED AS PER THE LAYOUT SHOWN IN THIS PLAN.

(i)	720 m <sup>2</sup> ग्राउंड	40-701	
(ii)	10/40 EWS अंत	100-701	
(iii)	127.50 m <sup>2</sup> ग्राउंड	141 अंत	
(iv)	1620 m <sup>2</sup> "	28 अंत	
(v)	257.50 m <sup>2</sup> "	19 अंत	

JE 

EE 

Samsung Triple Camera  
 Shot with my Galaxy A03s