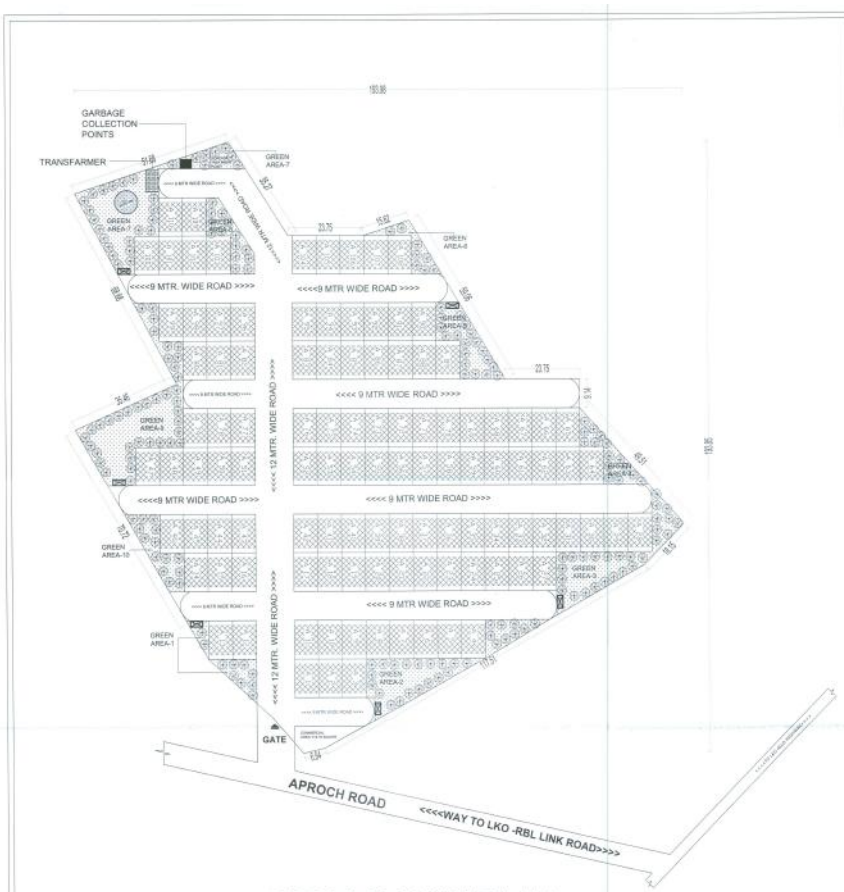

SITE LAYOUT PLAN

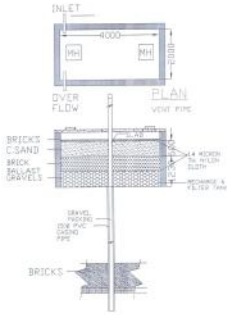

X-SECTION
DETAIL OF R.W.H.PIT & WELL
(NTS)

KHASRA SUPER IMPOSED PLAN

KEY PLAN

PROJECT NAME:-
PROPOSED LAYOUT OF PLAN
VAIDIK VIHAR ON KHASARA NO.-
488,442,424
AT-VILL.-BRAMHECASPUR,
PARGANA-NIGOHA
TEHSIL-MOHANLALGANJ
DISTT.- LUCKNOW,UTTAR PRADESH

Land Analysis-

Land Area :-	20668.42 sqm(5.10 acres) 100%
Area under Plots :-	10337.09 sqm 50.01%
Area Under Park/Green:-	3428.5 sqm 16.60 %
Area Under Road/Services :-	6900.83 sqm 33.39%

SR.NO.	PLOT TYPE	PLOT SIZE	PLOT NO.
1	TYPE-A	14.42X12.192	110
		TOTAL NO PLOTS	110

SR.NO.	GREEN AREA	AREA
1	GREEN AREA 1	149.73 sqm
2	GREEN AREA 2	504.49 sqm
3	GREEN AREA 3	456.51 sqm
4	GREEN AREA 4	173.88 sqm
5	GREEN AREA 5	264.18 sqm
6	GREEN AREA 6	113.98 sqm
7	GREEN AREA 7	662.31 sqm
8	GREEN AREA 8	176.67 sqm
9	GREEN AREA 9	731.86 sqm
10	GREEN AREA 10	194.92 sqm
	TOTAL AREA	3428.3 sqm

DEVELOPER NAME:-
SHINECITY SHAPERS PVT. LTD.

PLOTS DETAILS

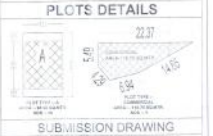

SUBMISSION DRAWING

NOTE:-

DWG NO. VVIL/KD/SV/001
SHEET NO. :- 01 SCALE :- 1:500
DATE :- 09/03/2019

OWNER SIGN

ARCHITECT