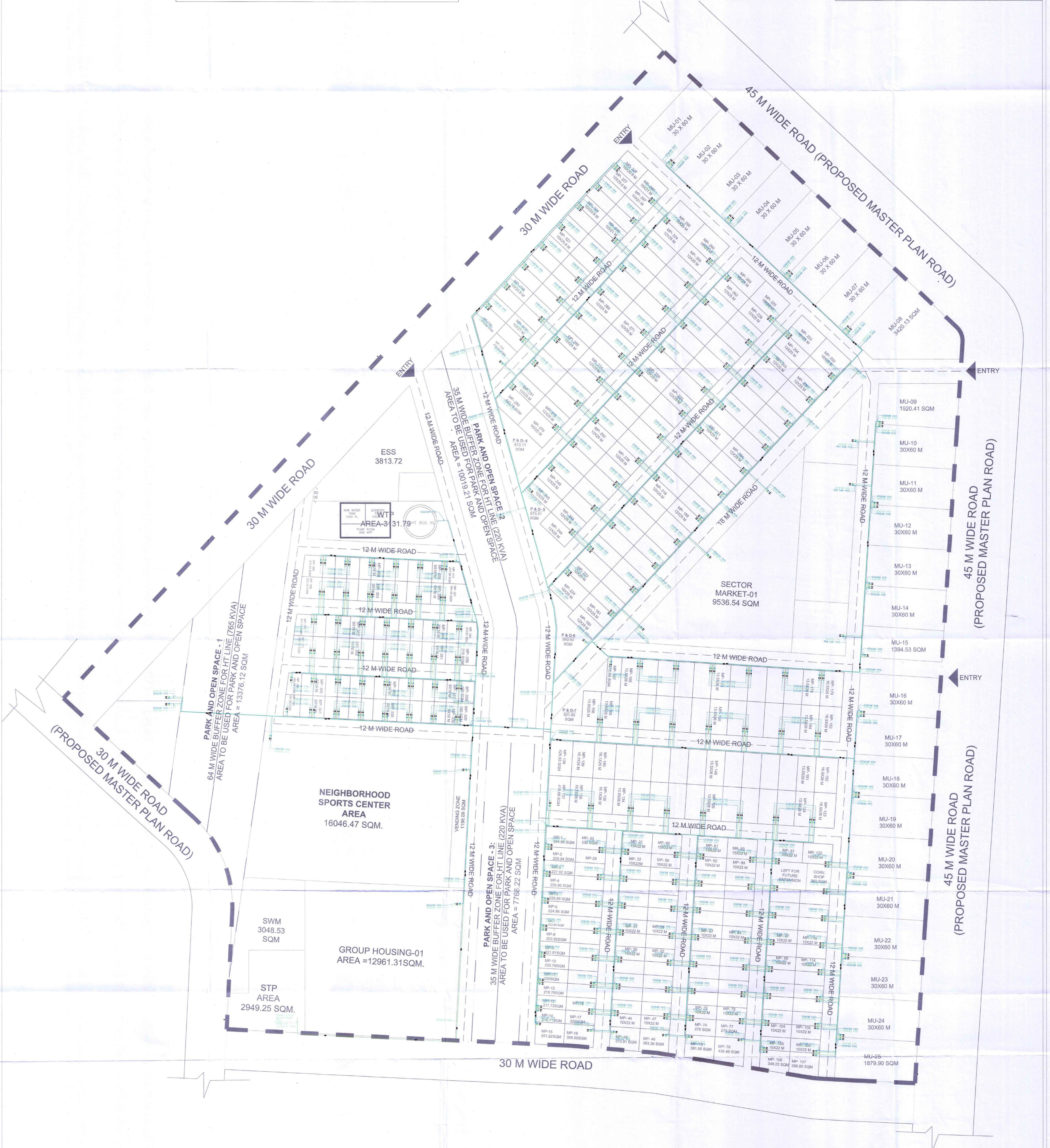
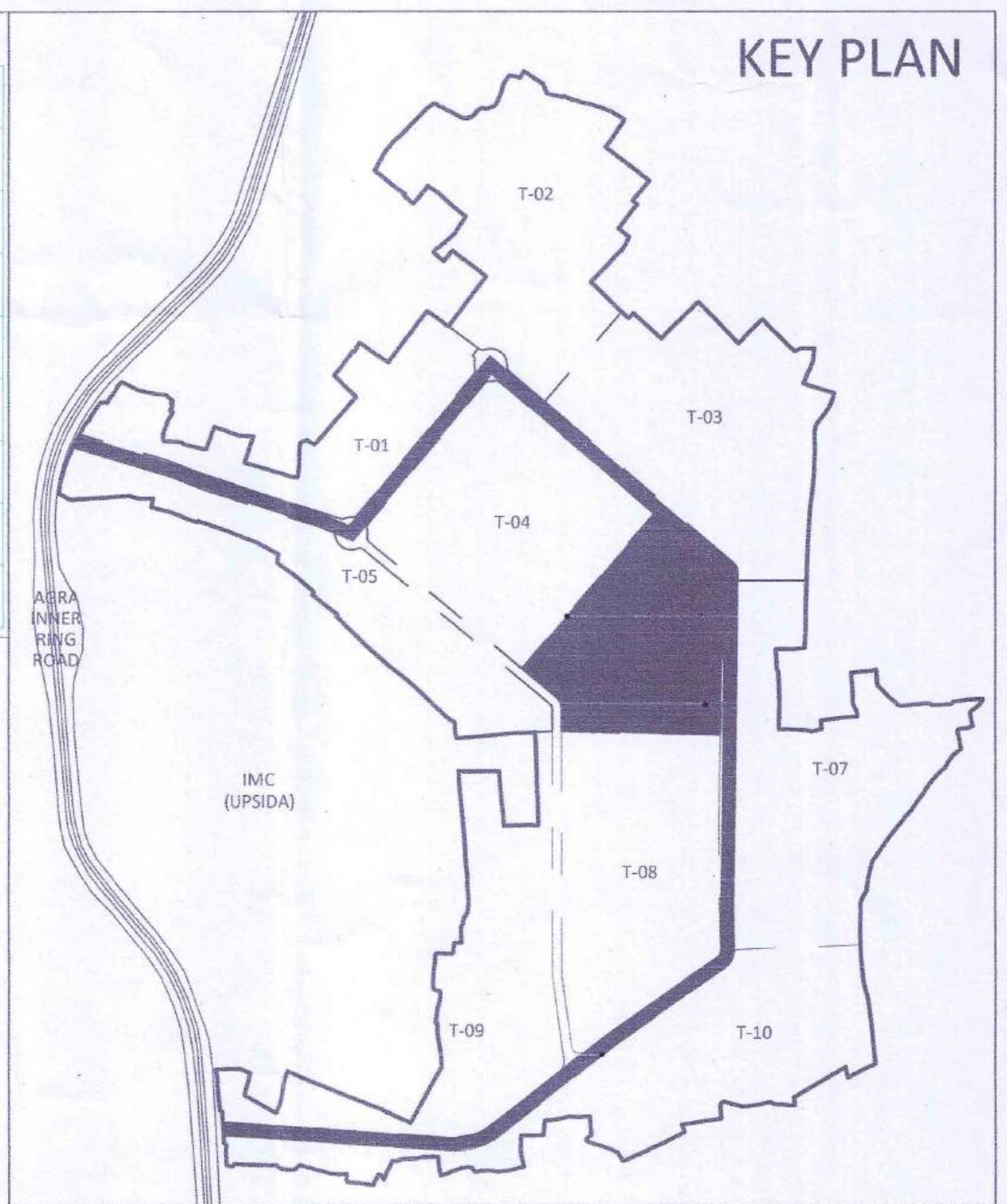


LEGEND :-

S.No.	DESCRIPTION	SYMBOL
1.	SEWERAGE LINE	
2.	STORM WATER DRAINAGE LINE	
3.	DOMESTIC WATER RISER PIPE	
4.	FLUSHING WATER RISER PIPE	
5.	SEWER MANHOLE SIZE 900X800MM	
6.	SEWER MANHOLE SIZE 600X600MM	
7.	STORM WATER MANHOLE SIZE 900X800MM	
8.	CATCH BASIN SIZE 450X450MM	
9.	SEWER CIRCULAR MANHOLE	
10.	STORM WATER CIRCULAR MANHOLE	
11.	BORE WELL	
12.	CATCH BASIN FOR RAIN WATER(450X450)	
13.	STORM WATER MANHOLE	

RECTANGULAR MANHOLE	DEPTH OF MANHOLE
900X800	450 MM TO 900 MM
1200X900	900 MM TO 2.5 M
1400X900	ABOVE 2.5 M
DIA OF MANHOLE	DEPTH OF MANHOLE
910 MM	900 MM TO 1.65 M
1200 MM	1.65M TO 2.3 M
1500 MM	2.3 UP TO 9 M
1800 MM	9 UP TO 14 M



Agra Development Authority ADA
Ratan Muni Road, Jaipur House Colony
Agra, Uttar Pradesh - 282010

DDF Consultants Pvt. Ltd
501, B-9, ITL Twin Towers, Netaji Subhash Place, Pitampura, New
Delhi-110034
Phone: 011-47400500 (100 lines) Fax: 011-47400555

PROJECT TITLE: PROPOSED LAYOUT PLAN OF MAHANADIPURAM TOWNSHIP ON KHASRA NO. (345,347,350-354,369-372, 1261/352) OF VILLAGE RAHANKALAN & KHASRA NO. (604-605, 615-640, 646-647, 651-659, 665, 693, 696-707, 658/1378) OF VILLAGE RAIPUR, AGRA, UP.

DRAWING TITLE: PROPOSED WATER SUPPLY LAYOUT PLAN


SHEET NO. : 5/8

DRAWN BY : SAHIL KATYAL (Architect & Urban Planner)

ARCHITECT AND URBAN PLANNER

SAHIL KATYAL
Sahil Katyal
(Architect & Urban Planner)

AKSHAY GAUR
Akshay Gaur
(Architect & Urban Planner)



DRAFTSMAN: J. E.

SECRETARY: T. P.

VICE CHAIRMAN: A. E.

MEMBER: M. L. A.