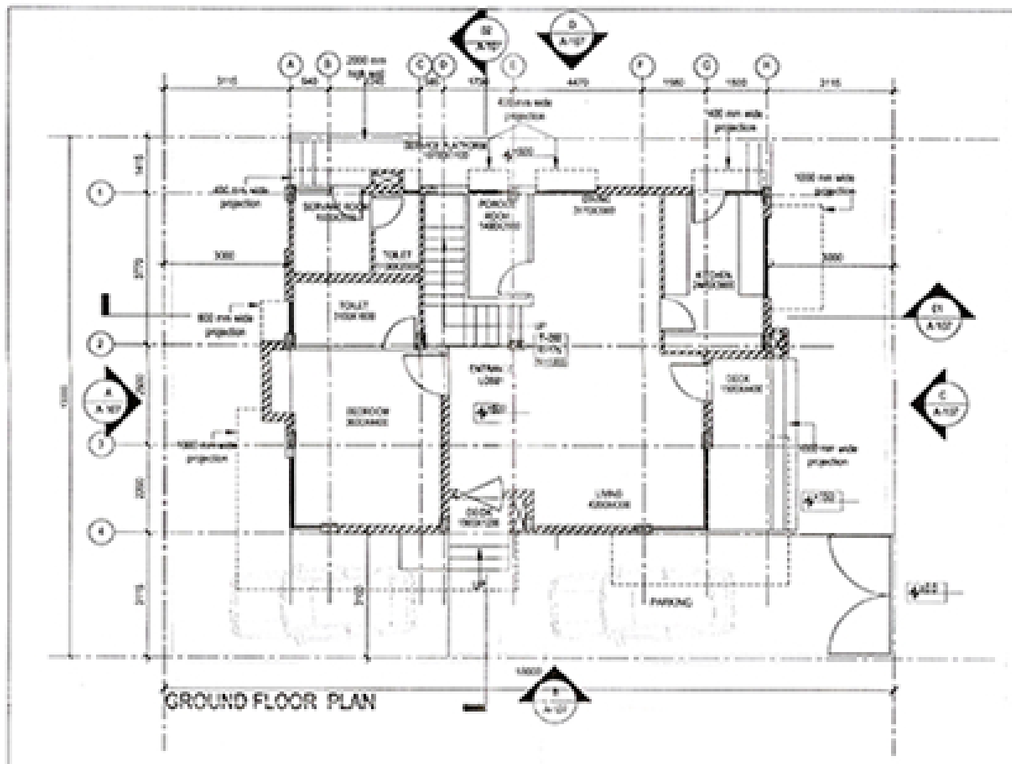

GROUND FLOOR PLAN

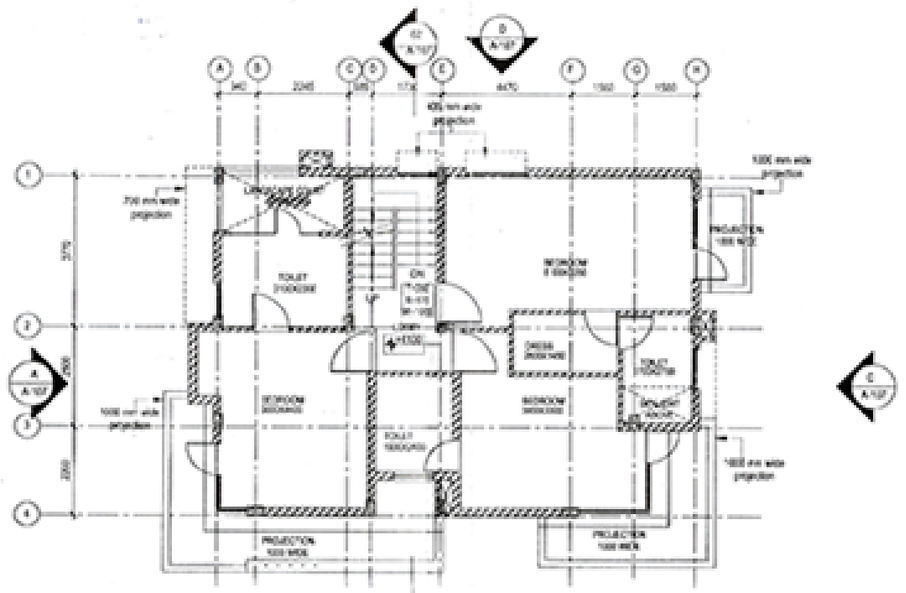

FIRST FLOOR PLAN

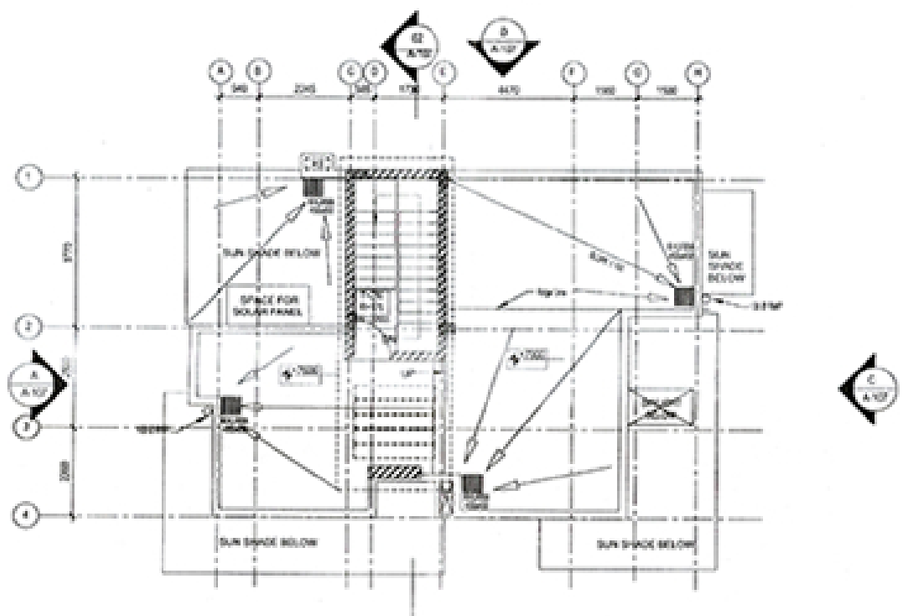

TERRACE FLOOR PLAN

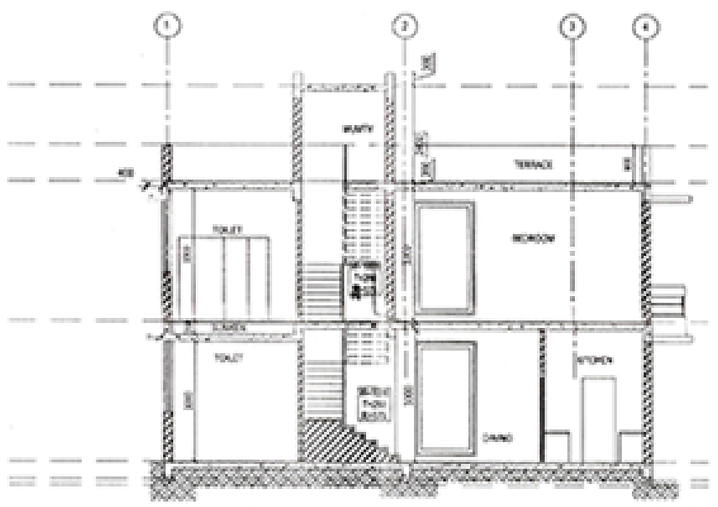

SECTION 01

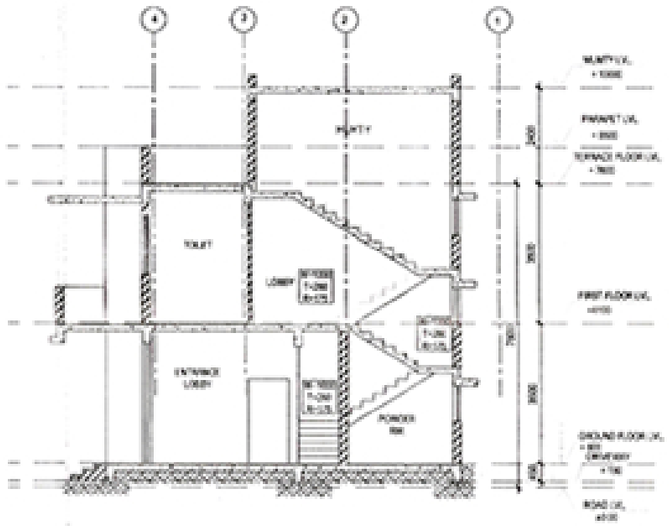

SECTION - 02

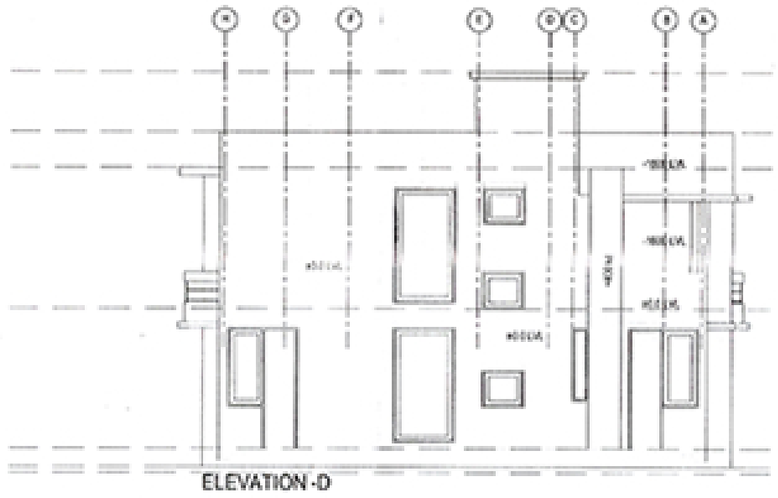

ELEVATION -D

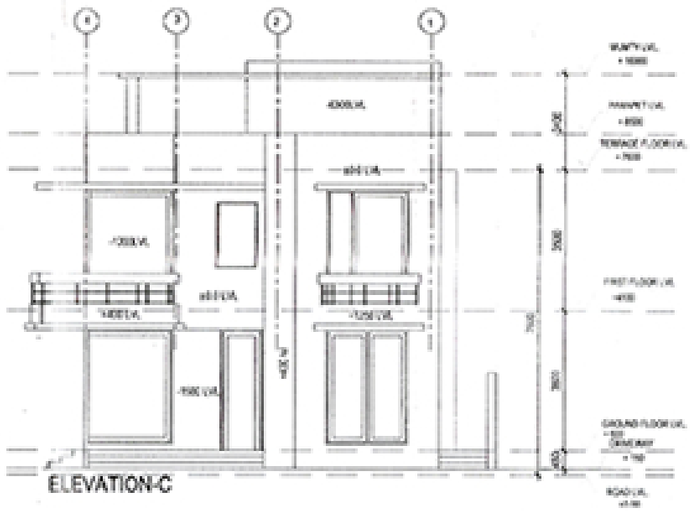

ELEVATION-C

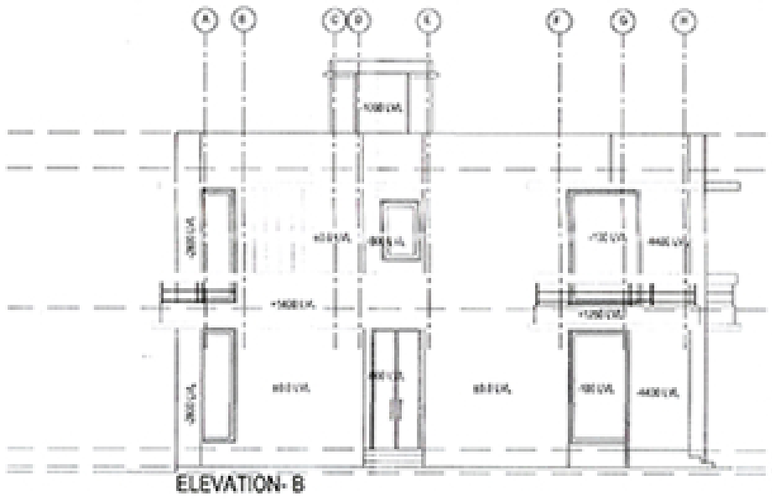

ELEVATION- B

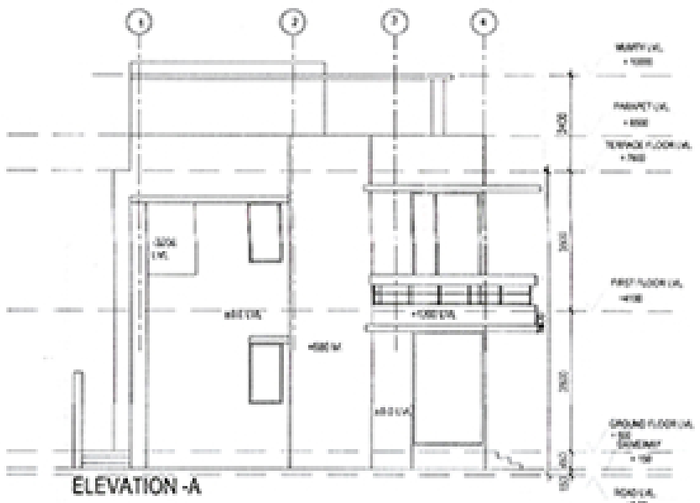

ELEVATION -A

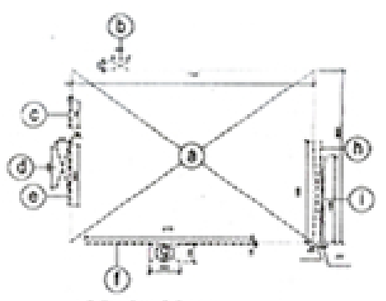

AREA DIAGRAM

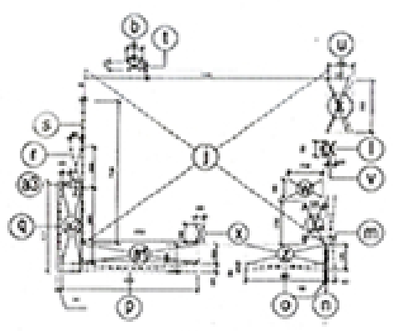

AREA CHART

GROUND FLOOR

S.No.	Length (m)	Width (m)	Area (sqm)
a	11.500	8.800	101.200
b	0.800	0.400	0.320
c	0.300	3.300	0.330
d	0.600	2.000	1.200
e	0.300	5.000	0.300
f	0.175	0.100	0.018
g	3.500	0.900	3.150
h	0.400	5.050	2.020
i	0.900	4.300	0.360
FAR Ground Floor (A)=a to h			108.478

GROUND COVERAGE=b+c to e+f+g+i to n-(b+c+d+e+f) to n-(b+c+d+e+f) sqm
AREA OF GROUND FLOOR = a+b+c+d+e+f+g+h+i
= 108.478 sqm
AREA OF FIRST FLOOR = (b+j to o)-(f to n)
= 115.458 - 6.985
= 108.473 sqm
TOTAL FAR = 108.478 +108.473=216.951sqm

FIRST FLOOR

S.No.	Length (m)	Width (m)	Area (sqm)
b	0.800	0.400	0.320
j	11.500	8.700	103.130
k	3.250	2.600	3.250
l	0.400	0.750	0.300
m	0.400	3.700	1.480
n	0.100	1.250	0.125
o	3.850	0.250	0.963
p	6.700	0.400	2.680
q	0.200	4.500	0.900
r	0.600	2.000	1.200
s	0.100	7.100	0.710
	Total b&j to s (B)		115.458
t	0.600	0.300	0.180
u	1.000	2.600	2.600
v	0.300	0.550	0.165
w	1.700	0.900	1.530
x	0.400	0.900	0.360
y	1.000	2.150	2.150
z	3.850	1.000	3.850
a1	5.700	1.000	5.700
a2	3.000	3.800	3.800
a3	0.400	0.300	0.120
	Total t to y (C)		6.985
	FAR first floor (D)=B-C		108.473
	Total FAR of Type B1 (A+D)		216.950

GROUND COVERAGE

S.No.	Length (m)	Width (m)	Area (sqm)
b	0.800	0.400	0.320
j	11.500	8.700	103.130
k	3.250	2.600	3.250
l	0.400	0.750	0.300
m	0.400	3.700	1.480
n	0.100	1.250	0.125
o	3.850	0.250	0.963
p	6.700	0.400	2.680
q	0.200	4.500	0.900
r	0.600	2.000	1.200
s	0.100	7.100	0.710
z	3.850	1.000	3.850
a1	5.700	1.000	5.700
a2	3.000	3.800	3.800
a3	0.400	0.300	0.120
Ground Coverage			126.928

GENERAL NOTES
1. All dimensions are in mm unless mentioned otherwise.
2. No dimensions are to be scaled from this drawing.
3. Contractors must verify all dimensions on site before commencing work.
4. All building levels corresponds to the external road level which is considered at ±0.00.

COPYRIGHT
This "drawing/document" and contents alongwith, in print or any other form are under the ownership of Rajeev Agarwal Architects and should be treated as a copyrighted material, any attempt to plagiarize or modify the contents are liable to be prosecuted.

REVISION COLUMN

Date	Description

KEY PLAN

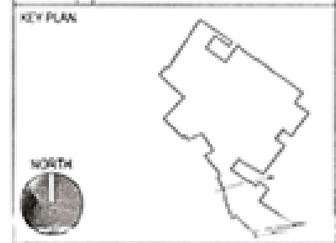

CLIENT
Hare Krishna Movement Vrindavan & Associate trusts, Snowwhite Infrastructure Pvt Ltd.

Signature and seal

PROJECT NAME
Sri Radha Vrindavan Chandra Mandir, Krishna Lila Theme Park and Group Housing

PLOT AND KHASRA NO
Village: Chhatikara-Khasra nos. 37, 79
Village: Sunrakh Bangar -Khasra nos. 404,435,436,437,460,462,463,464,465,466,467,468,469,470,471,472,586,588,594,595,596,597,598,599,600,601,602,603,604,605,606,607,608,609,610,611,612,613,614,615,616,617,619,620,621,622,623,682,683,684,685

ARCHITECT
Rajeev Agarwal Architects
J-1963, Chittaranjan Park, New Delhi-110019
PH: 26271576,26270372,
FAX:26272799
info@rajeevaga wal.com
Signature and seal
RAJEEV AGARWAL
Architect
Delhi Architect Registration No. CA/1991/21

DRAWN BY-HIMANSHI	CHECKED BY -Rajeev

DRAWING TITLE - SANCTION DRAWING
Bungalow Type B1
Floor Plans,Elevations and Sections

SCALE - 1: 100	ISSUE DATE

DRAWING NO.

KB SD	Type B1	A-102	R0