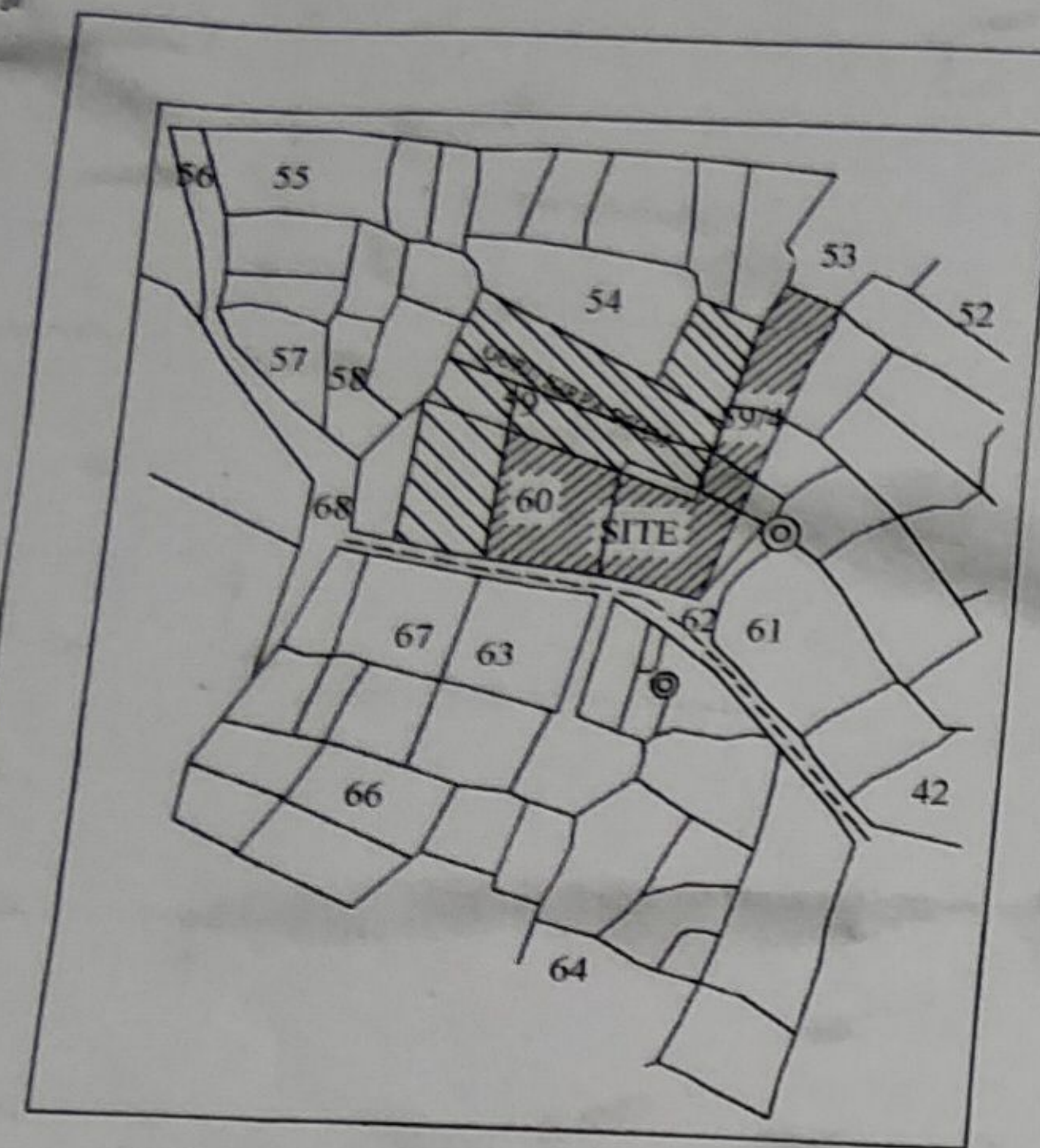


# GURU KIRPA DHAM EXTENTION,

बन्धन भूखण्ड संख्या 17, 18, 26, 27 व 29  
कुल क्षेत्रफल 680.88 वर्ग मी.

मैंने सलान मानचित्र का मली मॉति परीक्षण कर लिया है।  
मानचित्र 30 प्रो नमर योजना एव विकास अधिनियम 1973 की चारा 32 शानन उपविधि के अनुसार है तथा शानन योग्य है।  
अवर अभियन्ता सहायक अभियन्ता

मयुरा-वृन्दावन विकास प्राधिकरण मयुरा



PART OF SAZRA PLAN SARAY AAZMABAD

NOT TO SCALE

10.67 M. WD. ROAD

TO DELHI

NH-2

TO COOKUL RESTORANT

TO CALECTRET COLONY

TO AGRA

10.67 M. WD. ROAD

GURU KIRPA DHAM COLONY

GURU KIRPA DHAM COLONY

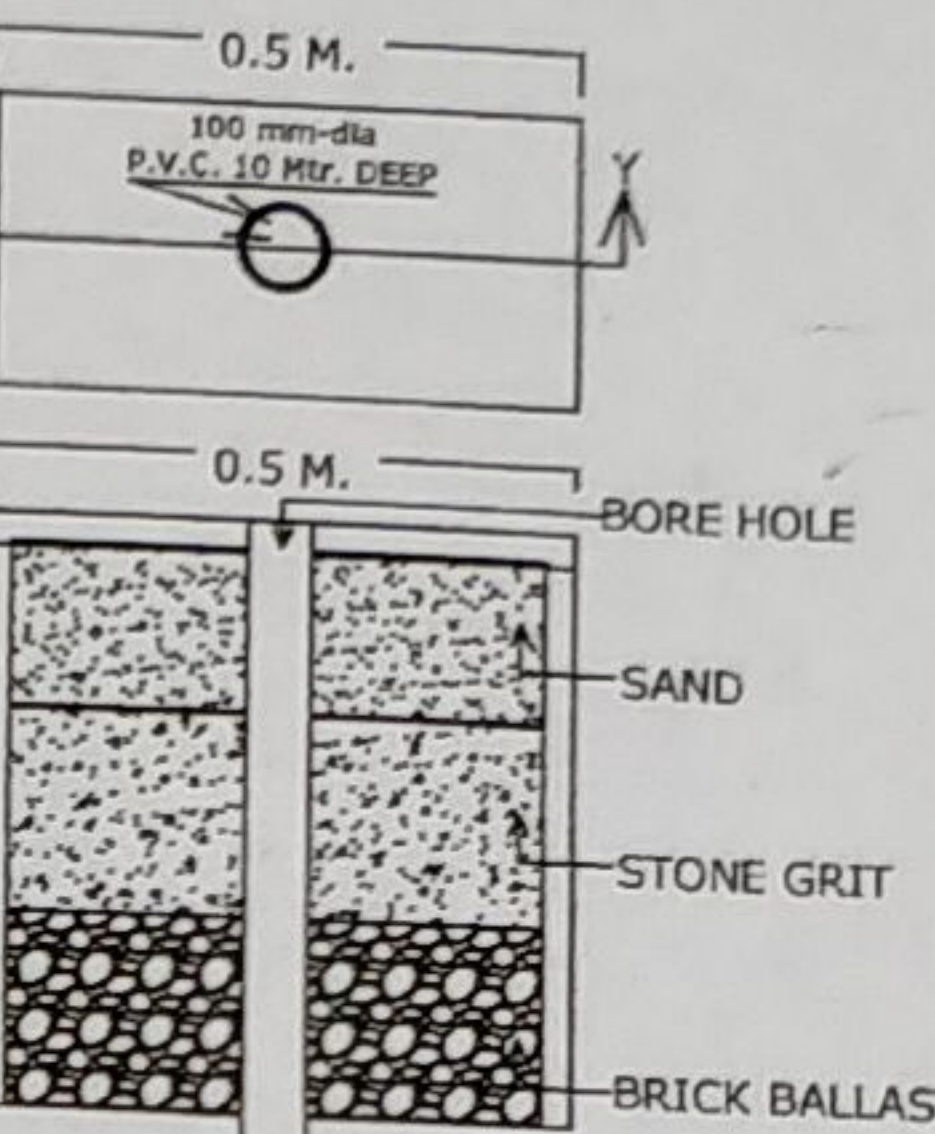
GURU KIRPA DHAM COLONY

GURU KIRPA DHAM COLONY

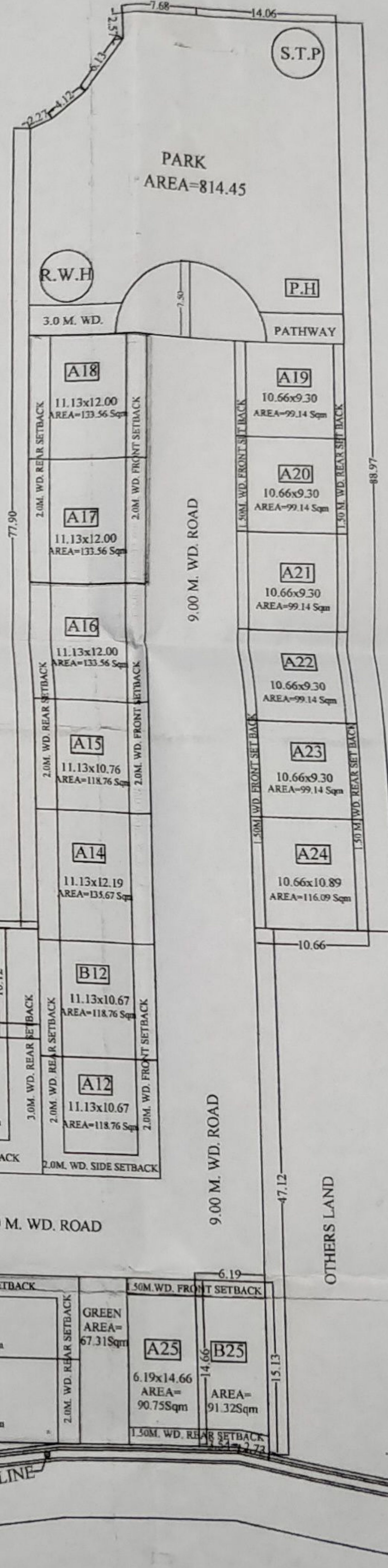
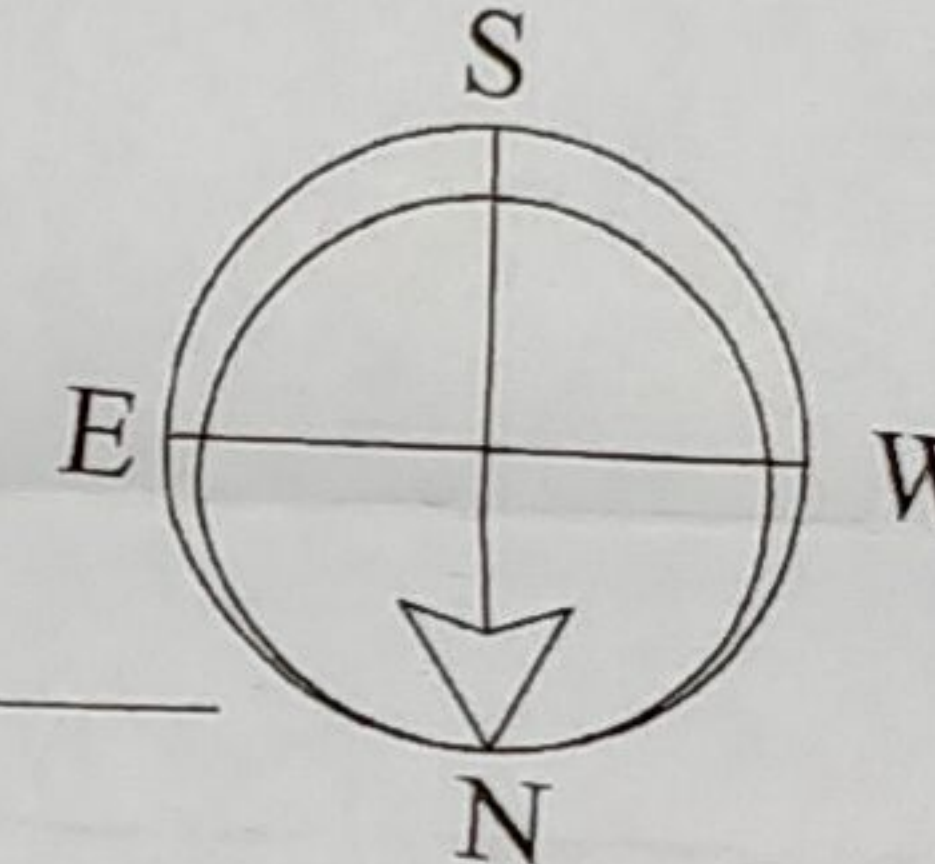
GURU KIRPA DHAM COLONY

## LOCATION PLAN

NOT TO SCALE



R.W. HARV. TANK  
1.8X1.2X1.57 M.



SPACE FOR SANCTION				
PLOT NO.	NO. OF PLOTS	PLOT SIZE	AREA (SQ. M.)	AREA (SQ. M.)
A-1	1	-----	142.26 SQ.M.	142.26 SQ.M.
A-2	1	-----	144.72 SQ.M.	144.72 SQ.M.
A-3	1	-----	147.14 SQ.M.	147.14 SQ.M.
A-4	1	-----	149.47 SQ.M.	149.47 SQ.M.
A-5	1	-----	153.90 SQ.M.	153.90 SQ.M.
A-6	1	-----	155.58 SQ.M.	155.58 SQ.M.
A-7	1	15.31X11.20	171.47 SQ.M.	171.47 SQ.M.
A-8	1	-----	165.65 SQ.M.	165.65 SQ.M.
A-9	1	15.31X10.74	164.43 SQ.M.	164.43 SQ.M.
A-10	1	-----	151.29 SQ.M.	151.29 SQ.M.
A-11	1	15.19X12.19	185.17 SQ.M.	185.17 SQ.M.
A-12&B-12	2	11.13X10.67	118.76 SQ.M.	237.52 SQ.M.
A-14	1	11.13X12.19	135.67 SQ.M.	135.67 SQ.M.
A-15	1	11.13X10.67	118.76 SQ.M.	118.76 SQ.M.
A-16&A-18	3	11.13X12.00	133.56 SQ.M.	400.68 SQ.M.
A-19&A-23	5	10.66X9.30	99.14 SQ.M.	495.70 SQ.M.
A-24	1	10.66X10.89	116.09 SQ.M.	116.09 SQ.M.
A-25	1	06.19X14.66	90.75 SQ.M.	90.75 SQ.M.
B-25	1	-----	91.32 SQ.M.	91.32 SQ.M.
A-26&A-27	2	18.28X7.37	134.72 SQ.M.	269.44 SQ.M.
A-28&A-29	2	15.24X9.47	144.32 SQ.M.	288.64 SQ.M.
A-30	1	15.31X10.99	168.26 SQ.M.	168.26 SQ.M.
A-31	1	15.31X10.75	164.58 SQ.M.	164.58 SQ.M.
32	TOTAL AREA OF PLOTS.			4293.32SQ.M.

- NOTE-
- EACH PROPOSED HOUSE HAVING INDIVIDUALS SEPTIC TANK & SOAK PIT.
  - WATER SUPPLY PROPOSED IN EACH HOUSE BY SUBMERSIBLE.

POPULATION CALCULATION  
NUMBER OF PROPOSED PLOTS 32  
TOTAL NUMBER OF PROPOSED POPULATION 32X5 PERSONS PER PLOT = 160

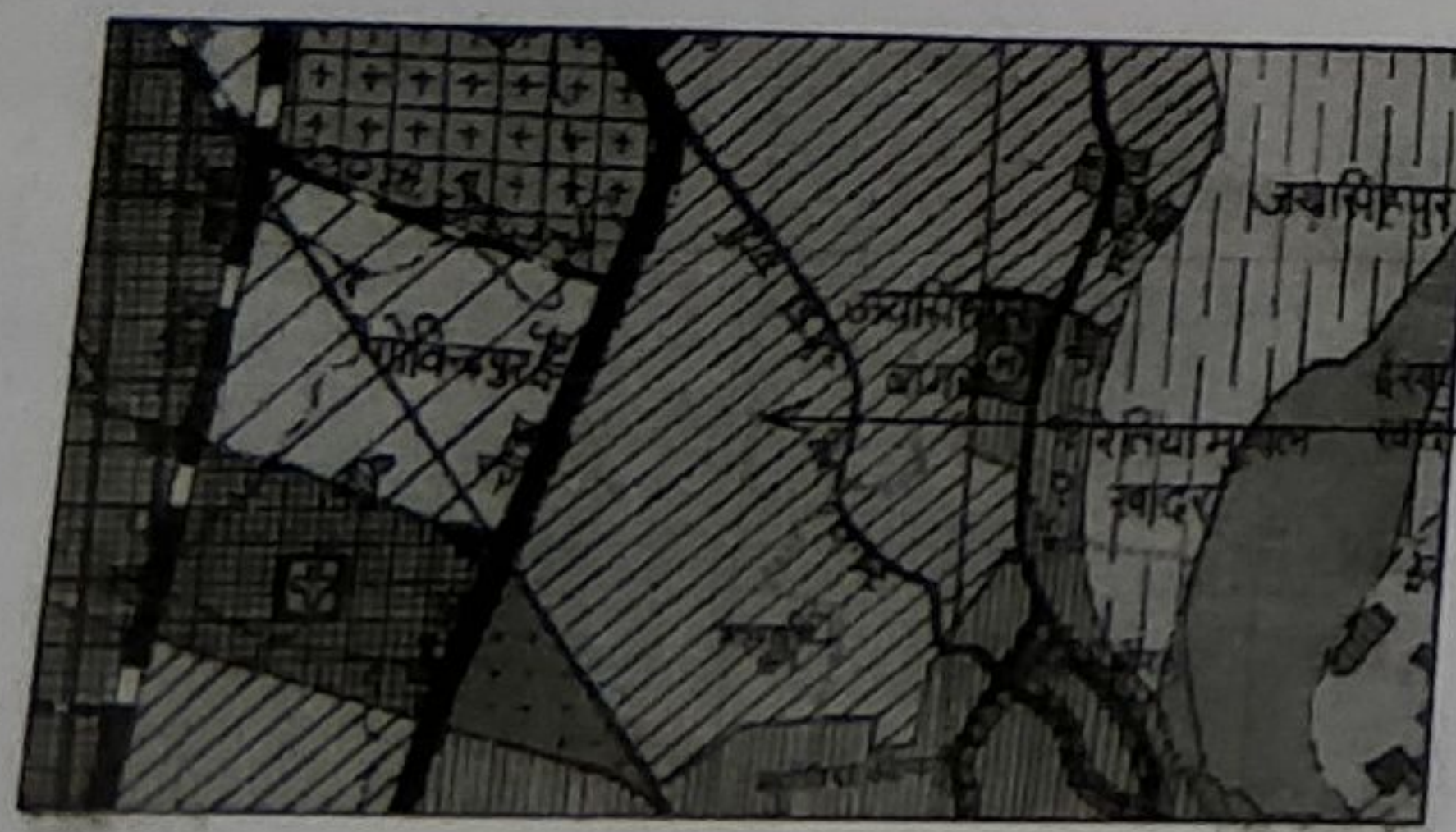
AREA STATEMENT	IN SQM	%
1. TOTAL LAND AREA	7626.90	100.00
2. AREA UNDER PARK AREA	1144.84	15.01
3. AREA UNDER PLOT AREA	4293.32	56.29
4. AREA UNDER ROAD AREA	2188.74	28.70

TITLE-  
LAY OUT PLAN OF GURU KIRPA DHAM EXTENTION, RESIDENTIAL COLONY, ON LAND KHASRA NO.- 59/4, 60 SITUATED AT MAUZA SARAY AAZMABAD, TEH. & DISTT. MATHURA.

OWNERS:-  
SHRI BADRINATH COSTRUCTION.

PROPRIETOR:-  
SHRI RAHUL SINGHAL. S/O SHRI SHIV SHANKAR AGRAWAL  
OWNER'S SIGN :-

ARCHITECTS:  
B.E. (CIVIL), F.I.V., M.I.E.  
Chartered Engineer, Approve Valuers  
Reg. No. M-160908-2



(PART) MASTER PLAN NOT TO SCALE