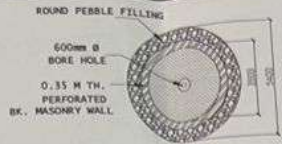


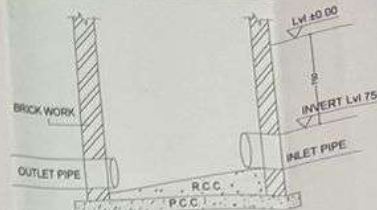
SECTION AT 1-1
RAIN WATER HARVESTING



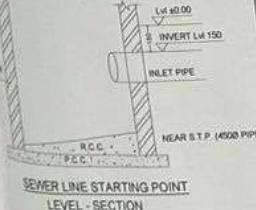
PLAN OF PERCOLATING WELL



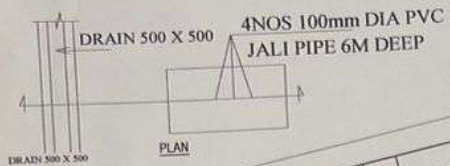
ROAD PLAN




SEWER LINE ENDING POINT
LEVEL - SECTION



SEWER LINE STARTING POINT
LEVEL - SECTION



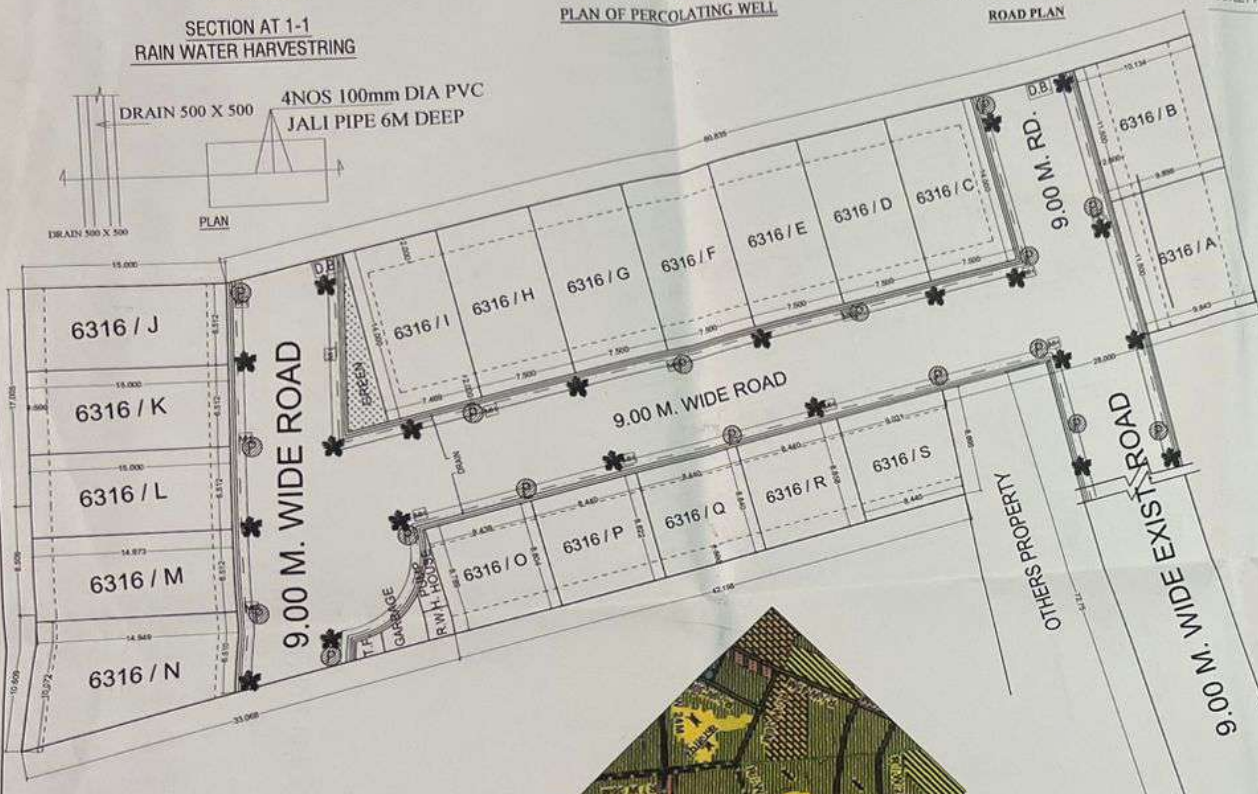
PLAN



TYPICAL SECTION FOR
9.00 M WD ROAD

LEGENDS

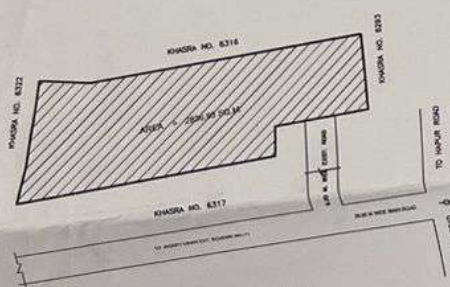
ELECTRICAL POLE	(P)
SEWERAGE MANHOLE	(M)
DOMESTIC WATER LINE	(D)
DRAIN	(D)
TRANSFORMER	(TF)
TREE	(T)



SAZHA PLAN



MASTER PLAN



KEY PLAN

Project Title: PROPOSED RESIDENTIAL LAYOUT PLAN FOR 'KANHA ENCLAVE ON KHASRA NO. - 6316 FOR M/S SIYARAM KASTURI DEVI EDUCATIONAL SOCIETY AT YOJNA NO.- 11, JAGRITI VIHAR EXT., MEERUT

SERVICE & LANDSCAPING PLAN

SECRETARY:

SH. SUDHIR KUMAR SHARMA
S/O LATE SH. GAJENDRA SHARMA



KULBHUSHAN MITTAL & ASSOCIATES

ARCHITECTS, ENGINEERS, STRUCTURAL DESIGNER, PLANNERS & VALUERS
110, CITY CENTER, BEGUM BRIDGE ROAD, MEERUT, U.P. 220001
PH: 0121-2534642, 0121-4302735
E-MAIL: kmittal@gmail.com

NORTH



ARCHITECT / ENGINEER:



SCALE - 1:200

SERVICE & LANDSCAPING PLAN

TO JAGRITI VIHAR EXT. SCHEME NO.-11

TO KUTI CHOWK

36.00 M WIDE MAIN ROAD