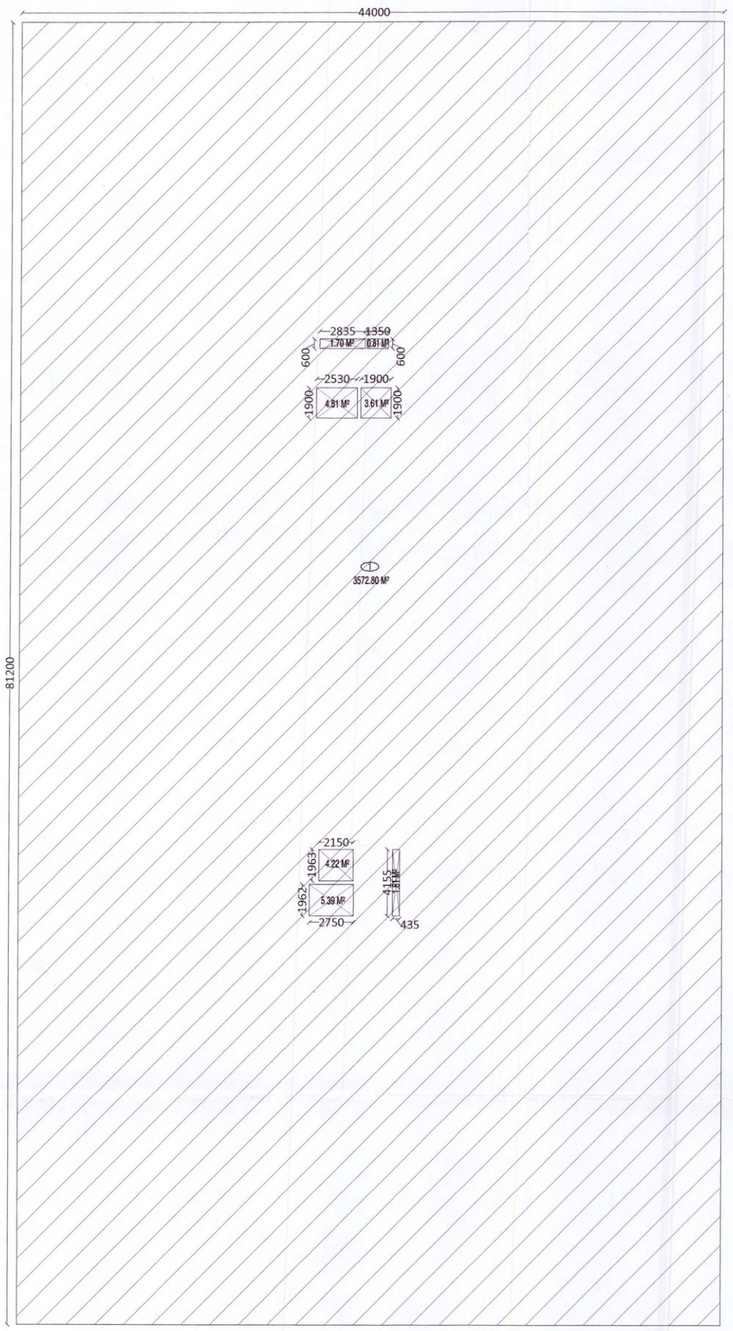

BASEMENT FLOOR PLAN

COVERED AREA= 3572.80 M²

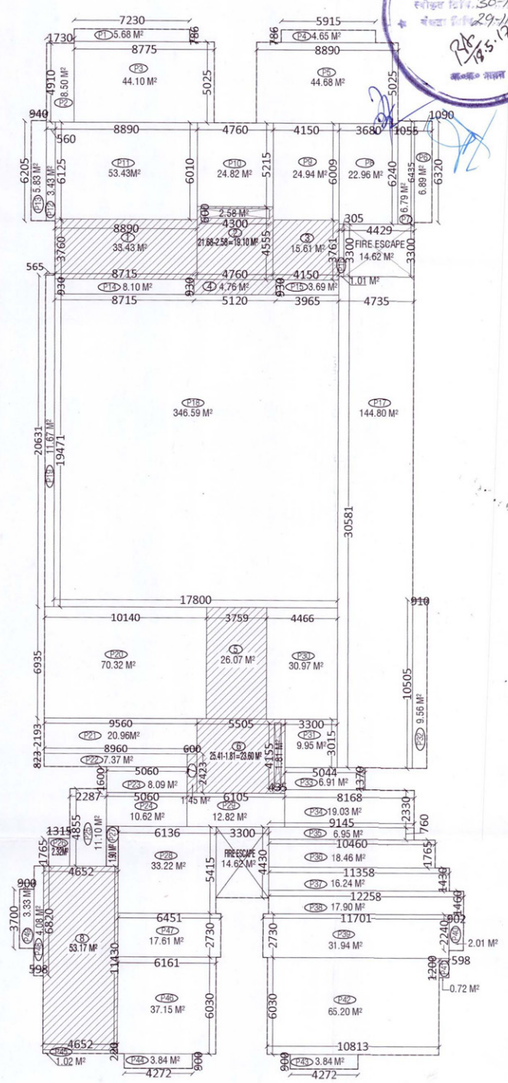

STLIT/GROUND FLOOR PLAN

F.A.R. AREA = (124.02+53.17)=177.19 M²

PARKING AREA =1291.65 M²

TOTAL COVERED AREA =1468.84 M²

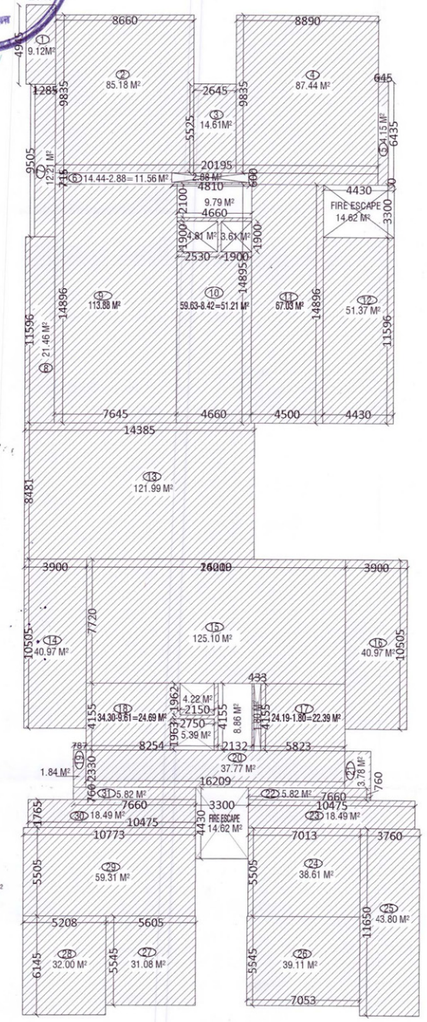

FIRST FLOOR PLAN

COVERED AREA =1241.28 M²

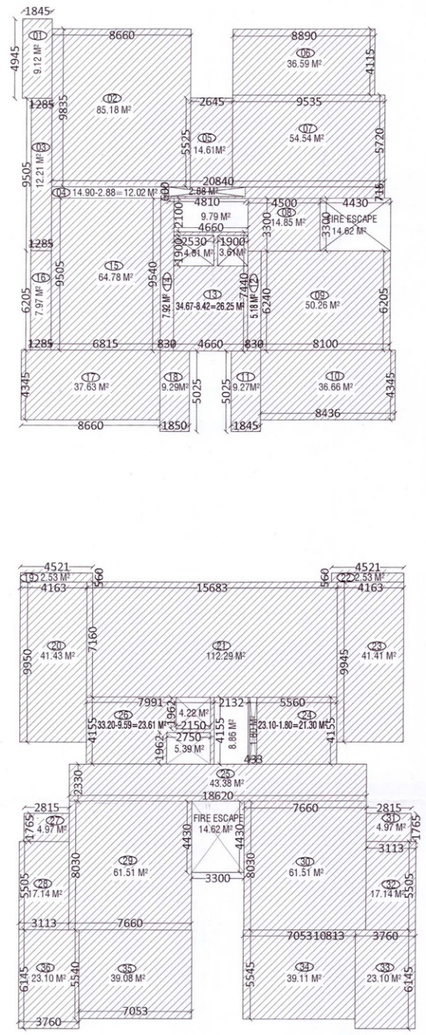

TYPICAL FLOOR PLAN

(IIND TO XVIITH FLOOR)

COVD. AREA (580.08+494.34)=1074.42 M²

प्रतिलिपि:
मानचित्र के शीट सं०-1/6 के पृष्ठ भाग पर चस्पा समस्त प्रतिबन्धों का पालन करना अनिवार्य है।

भवन मानचित्र उ०प्र० नगर योजना और विकास अधिनियम १९७३ की धारा १५ के अर्न्तगत इस प्रतिलिपि के साथ स्वीकृत किया जाता है। विकास प्राधिकरण भूमि विषयक स्वामित्व के लिए विधित बाध्य नहीं है।

लखनऊ विकास प्राधिकरण
स्वीकृति
परमिट सं० 41379
स्वीकृत दिनांक 30-11-2016
वैधता दिनांक 29-11-2021
19.5.17

SHEET NO. - 6/6

(AREA DIAGRAM)

PROJECT

PROPOSED GROUP HOUSING

FOR

MR. NARENDRA KUMAR
(DIRECTOR)
INDIA INFRAHITECH PRIVATE LIMITED

AT

PLOT NO.- 1/08, GROUP HOUSING SITE
SEC.-1, GOMTI NAGAR EXTENSION,
LUCKNOW

ALL THE INFORMATION REGARDING THE LAND & IT'S SURROUNDING IS PROVIDED BY THE OWNER. ARCHITECTS SHALL NOT BE RESPONSIBLE FOR ANY KIND OF DISCREPANCY REGARDING LAND INFORMATION.

SCALE	DATE
1 : 200	NOVEMBER - 2016

DRG. TITLE

AREA DIAGRAM

DRG. NO.-	NORTH
6/6	N

India Infrahitech Pvt. Ltd. Lucknow

OWNER SIGNATURE

PUNIT SRIVASTAV B.ARCH., M.C.A. ARCHITECT REG. No. CA/91/10259

ARCHITECT SIGNATURE