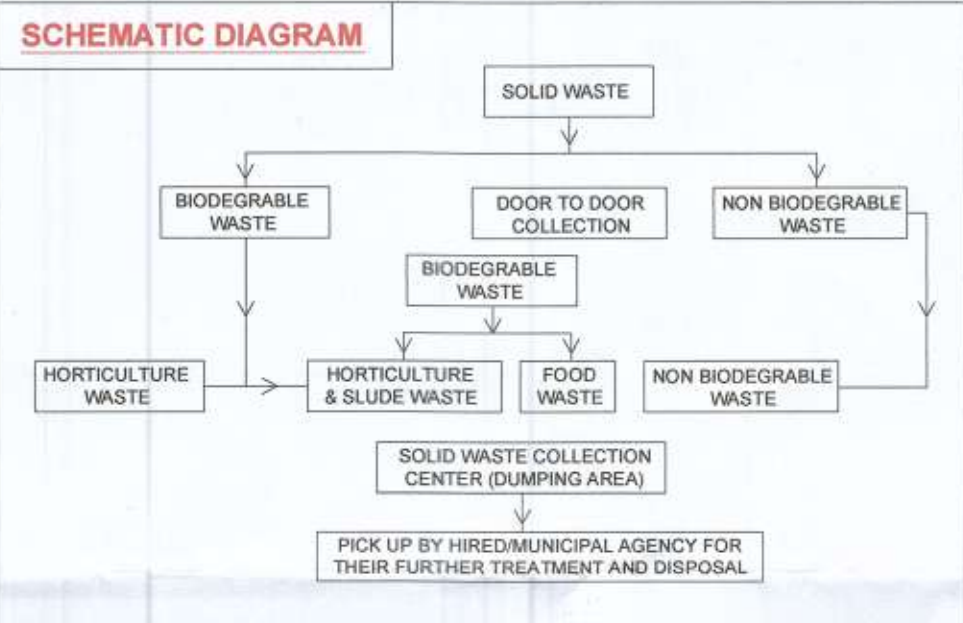


**WASTE DISPOSAL PLAN**



**PROJECT :-**  
 PROPOSED RESIDENTIAL LAYOUT  
 PLAN OF "MIRACLE HOMES PHASE-II",  
 SITUATED ON GATA NO.-31, VILLAGE-  
 MOTHARI, PARGANA -NAWABGANJ,  
 TEH -NAWABGANJ, DISTT.-BARABANKI.

**OWNER- MAX MIRACLE BUILD CARE L.L.P.**

**AREA STATEMENT :-**

PLOT NO.	PLOT AREA
PLOT NO.-17	6.71 M. X 15.85 M. = 106.35 SQMT
PLOT NO.-18	6.71 M. X 15.85 M. = 106.35 SQMT
PLOT NO.-19	6.71 M. X 15.85 M. = 106.35 SQMT
PLOT NO.-20	6.71 M. X 15.85 M. = 106.35 SQMT
PLOT NO.-45	15.85 M. X 6.71 M. = 106.35 SQMT
PLOT NO.-46	15.85 M. X 6.71 M. = 106.35 SQMT
PLOT NO.-47	15.85 M. X 6.71 M. = 106.35 SQMT
PLOT NO.-48	15.85 M. X 6.71 M. = 106.35 SQMT
PLOT NO.-49	15.85 M. X 6.71 M. = 106.35 SQMT
PLOT NO.-50	15.85 M. X 6.71 M. = 106.35 SQMT
PLOT NO.-51	15.85 M. X 6.71 M. = 106.35 SQMT
PLOT NO.-52	15.85 M. X 6.71 M. = 106.35 SQMT
PLOT NO.-53	15.85 M. X 6.71 M. = 106.35 SQMT
PLOT NO.-54	15.85 M. X 6.71 M. = 106.35 SQMT
PLOT NO.-55	15.85 M. X 6.71 M. = 106.35 SQMT
PLOT NO.-56	15.85 M. X 6.71 M. = 106.35 SQMT
TOTAL PLOTTED AREA	- 1701.60 SQMT. (57.78%)
ROAD AREA	- 763.47 SQMT. (25.92%)
PARK AREA	- 479.93 SQMT. (16.30%)
TOTAL LAND AREA	- 2945.00 SQMT.

**NORTH :-**



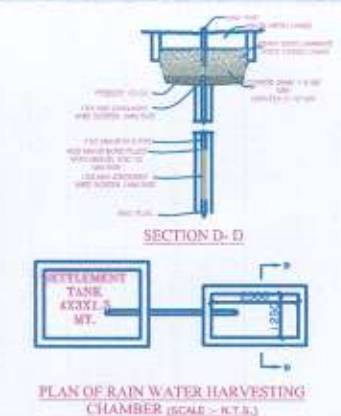
**OWNER SIGN :-**

*(Handwritten signature)*

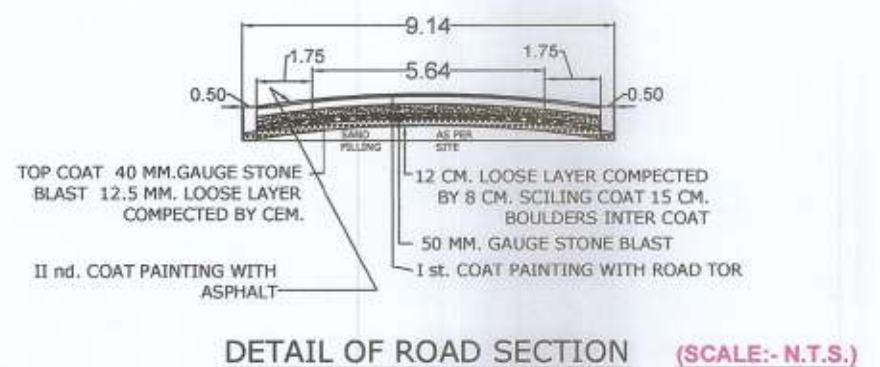
**LEGENDS:-**

SYMBOL	DISCRPTION
● (Green)	BINS FOR NON BIODEGRABLE WASTE
● (Blue)	BINS FOR NON DEGRABLE WASTE
● (Black)	LITTER BINS FOR PARKS
■ (Green hatched)	DUMPING ZONE FOR BIODEGRABLE WASTE
■ (Blue hatched)	DUMPING ZONE FOR NON BIODEGRABLE WASTE

**R.W.H. DETAILS:-**



**ROAD SECTION:-**



**KEY PLAN:-**



**ARCHITECT :-**

