




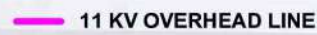
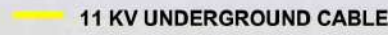















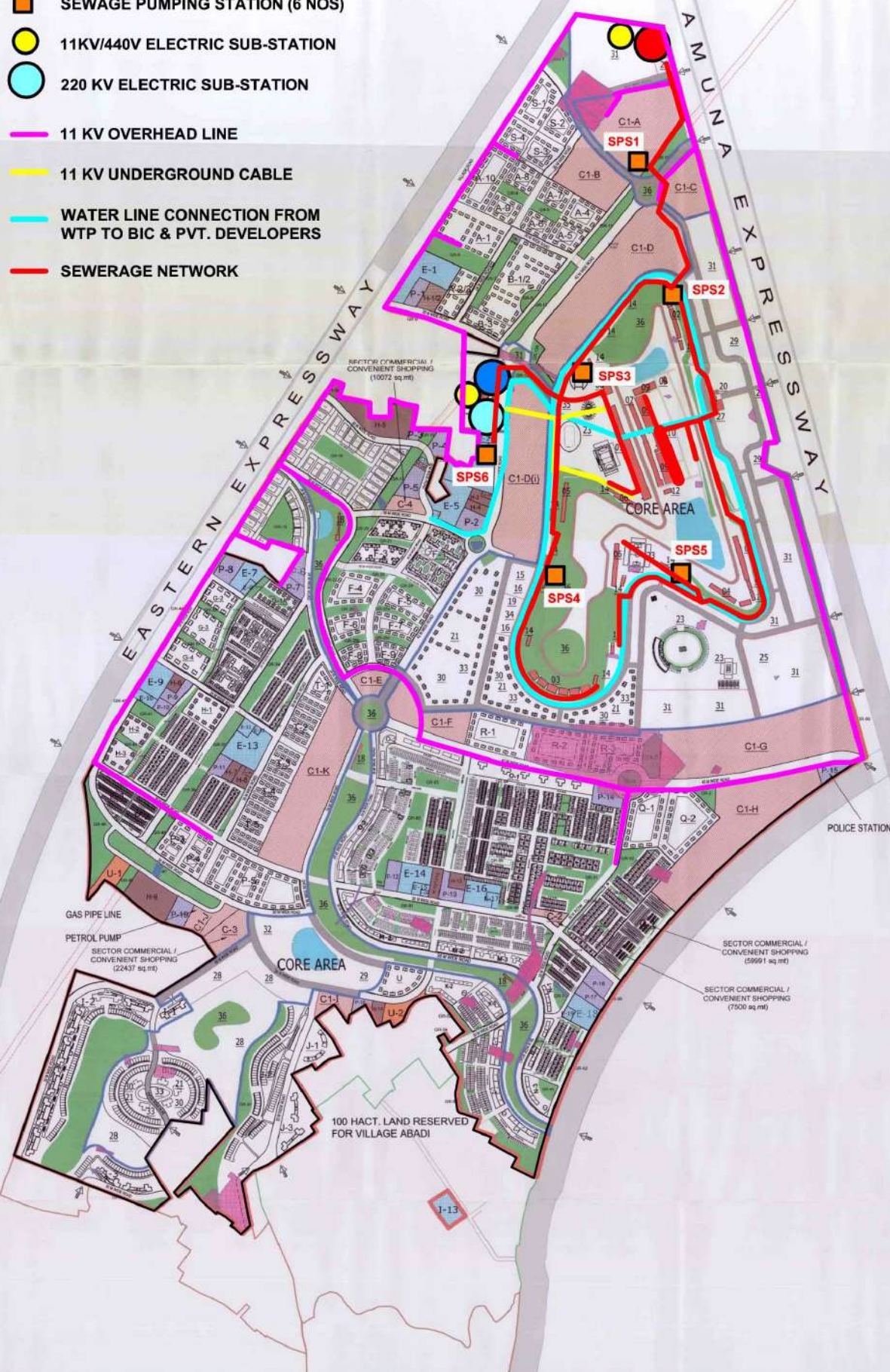


STP, WTP, ESS & SEWAGE PUMPING STATIONS MAINTAINED IN SPORTS CITY SDZ

-  STP
-  WTP
-  SEWAGE PUMPING STATION (6 NOS)
-  11KV/440V ELECTRIC SUB-STATION
-  220 KV ELECTRIC SUB-STATION
-  11 KV OVERHEAD LINE
-  11 KV UNDERGROUND CABLE
-  WATER LINE CONNECTION FROM WTP TO BIC & PVT. DEVELOPERS
-  SEWERAGE NETWORK

LEGEND:-

	TOTAL SITE BOUNDARY AREA 1000 HA.
	CORE AREA - 35.12% 351.12 HA.
	ROADS & OTHER CIRCULATION 3.7% - 35.02 HA
	OPEN & GREEN 5.7% - 52.67 HA
OTHER ACTIVITY	
	RESIDENTIAL (R) 31.3% - 313.17 HA
	COMMERCIAL (C) 12.3% - 122.71 HA
INSTITUTIONAL	
	EDUCATIONAL FACILITY (E) 2.2% - 21.05 HA
	COMMUNITY FACILITY (P) 1.4% - 14.28 HA
	HEALTH FACILITY (H) 1.2% - 11.88 HA
	UTILITY (U) 0.2% - 0.32 HA
	RECREATIONAL GREEN (GR) 7.7% - 77.12 HA
	ROADS & TRANSPORTATION 8.4% - 85.88 HA
	LAND NOT LEASED
	NONTRANSFERABLE LAND



Vardaan Expressway Industrial Development Authority
APPROVED
 Vile Letter No: 10/2011-10 Date: 11/04/11
 Valid Upto Date: 10/07/2013
 By: Engineer (S-4, I.P.)
 (11/2/11) Civil Engineer (Planning)
 Grouping Checked & verified by: [Signature]

DRAWING TITLE:
LAYOUT PLAN OF SDZ

PROJECT:
 JAYPEE GREENS SPORTS CITY
 SDZ SEC-25 YEIDA AREA
TOWN PLANNER'S SIGNATURE: [Signature]
 GORKY
 Town Planner
 AITP-2011-105

ARCHITECT'S SIGNATURE: [Signature]
 RAJNA DORA
 ARCHITECT
 CA NO-011004

OWNER'S SIGNATURE: [Signature]

CLIENT:
 JAYPEE SPORTS INTERNATIONAL LTD.
 SECTOR 128, NOIDA

JOB NO.: [Blank]
DATE: 01-12-11
SCALE: [Blank]
DESIGNED BY: GORKY
DRAWN BY: RAJNA DORA
REVISION: R-2





