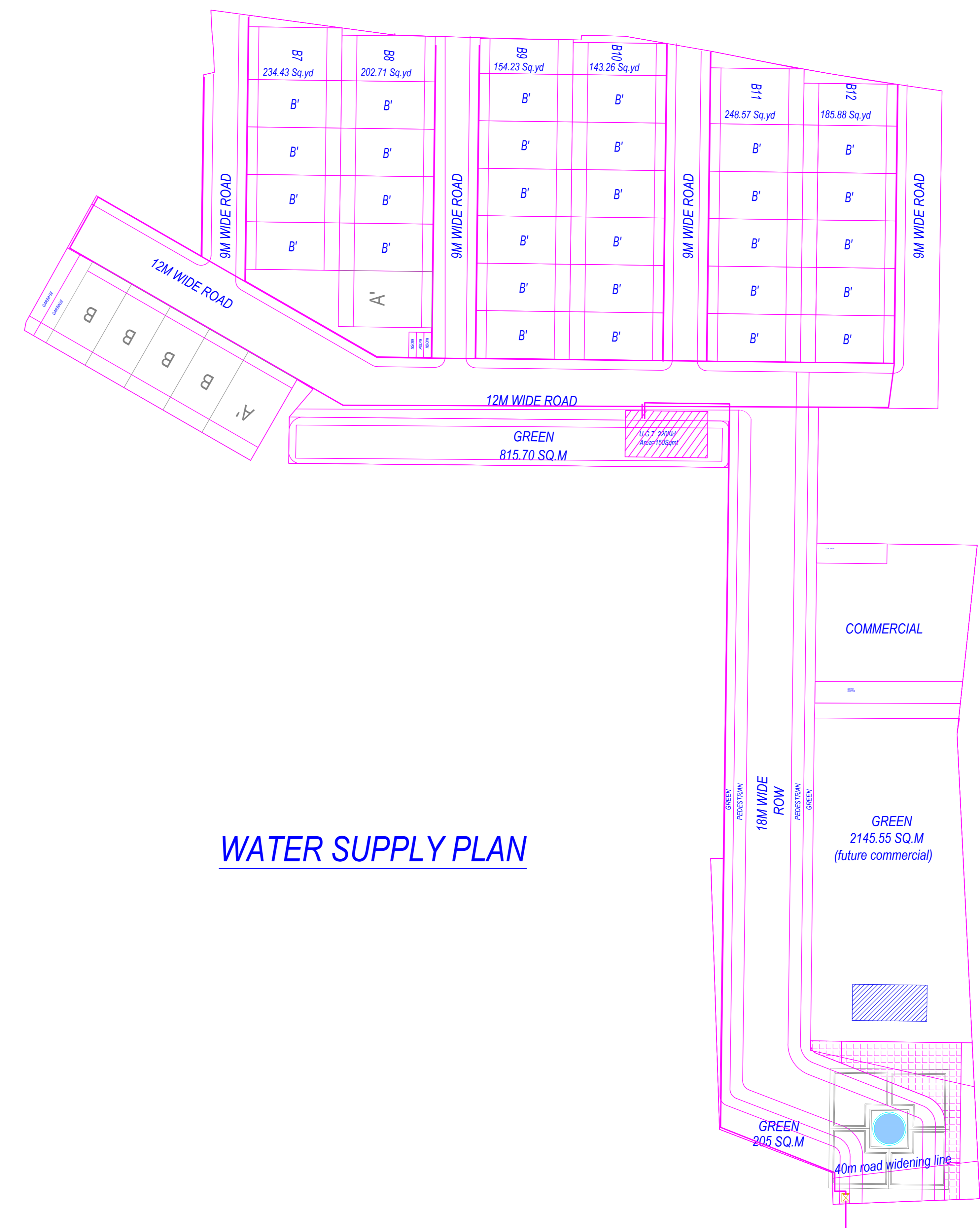
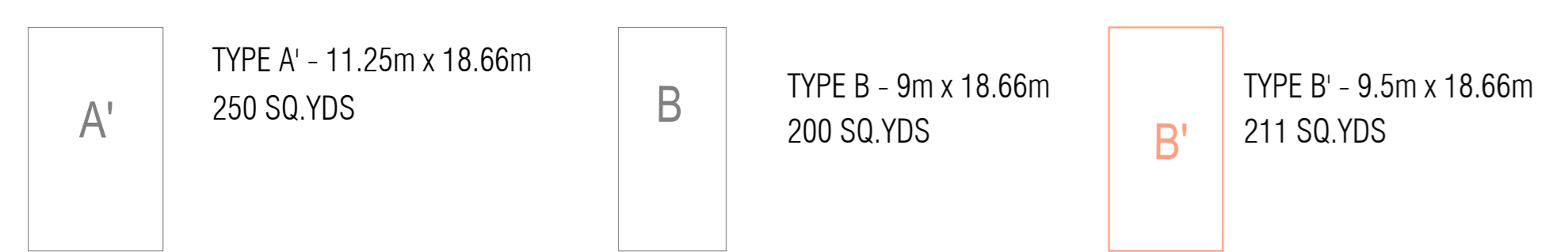
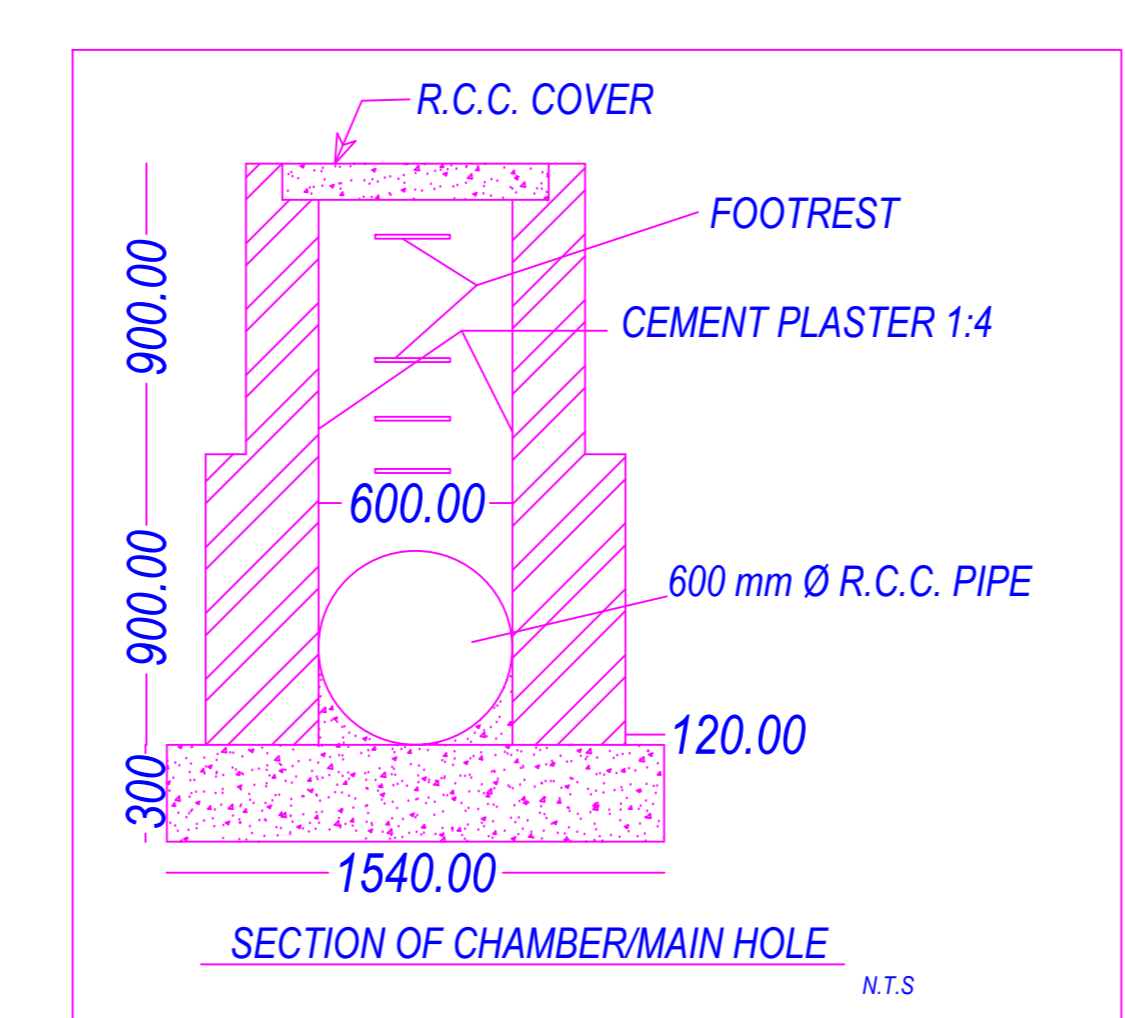
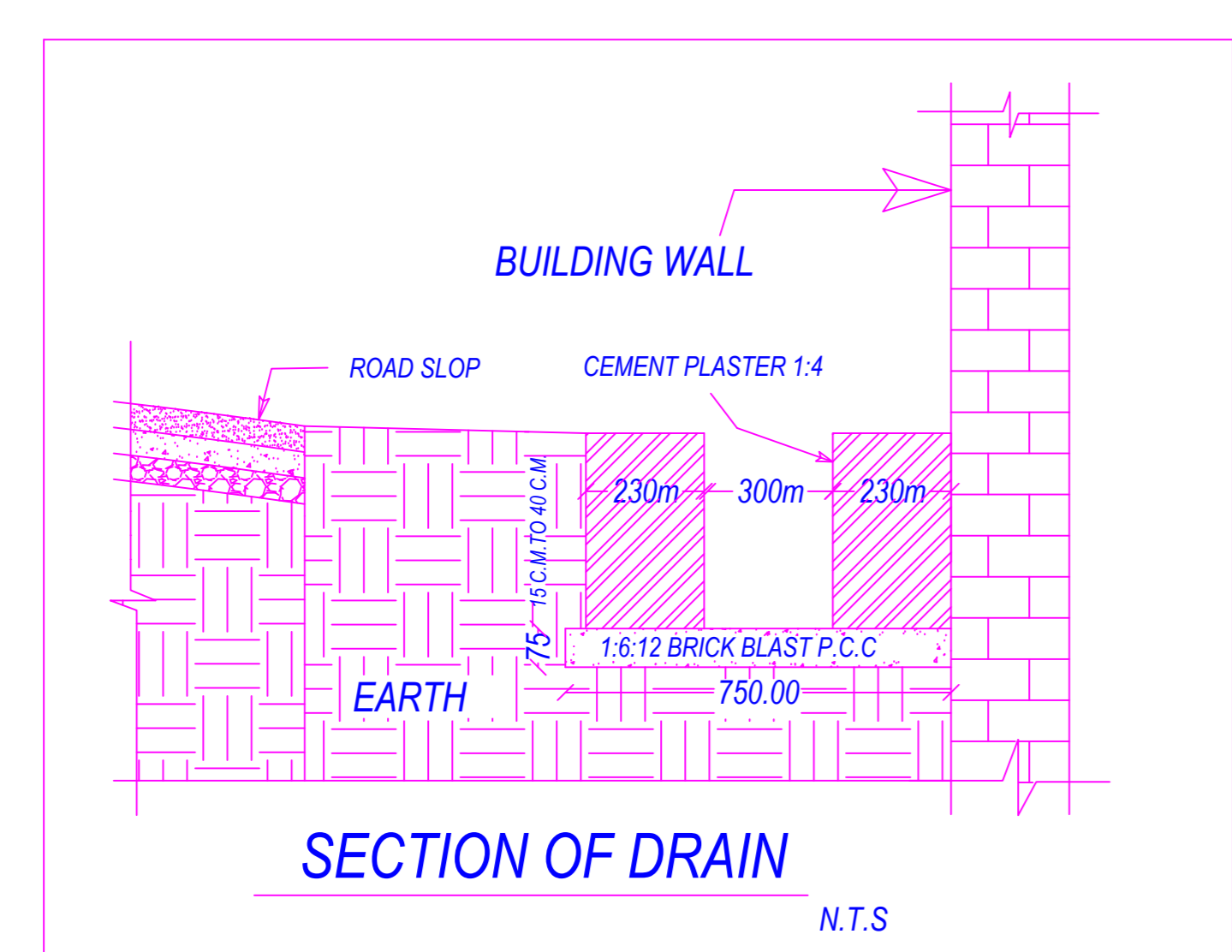




19615.10 SQ. METER
 TOTAL PLOT AREA -
 Road Widening Area - 187.05 Sq.m
 Net Plot Area - 19,428.05 Sq.m
 TOTAL NUMBER OF PLOTS = 41



WATER SUPPLY PLAN



OWNER'S NAME AND SIGNATURE
 SHREE RAM RAJAYAM, vikram.jaiswal0@gmail.com, 7007185071

ARCHITECT'S NAME AND SIGNATURE
 VIKRAM KUMAR JAISWAL
 AM158653231082018
 Abhishek INEER



Building Plan Application Number
 AFDA/LD/24-25/0533

Sanctioned On
 23 Apr 2025

Valid Till
 25 Apr 2030

Approved By
 Ashwini Kumar Pandey (Vice Chairman)

Examined By
 Jay Prakash Narain (Junior engineer)

Atok Kumar Singh (Executive engineer)

Satyendra Singh (Secretary)

Ashwini Kumar Pandey (Vice Chairman)

Note: - 1) This drawing is prepared as per the current prevailing Building Bye Laws.
 2) If Map sanctioned is used for purpose anything other than stated in application will lead to rejection of Map.

Total Plot Area: -	19429.08	Total FAR Area: -	0.00
Total Coverage Area: -	0.00	Total BUA Area: -	0.00