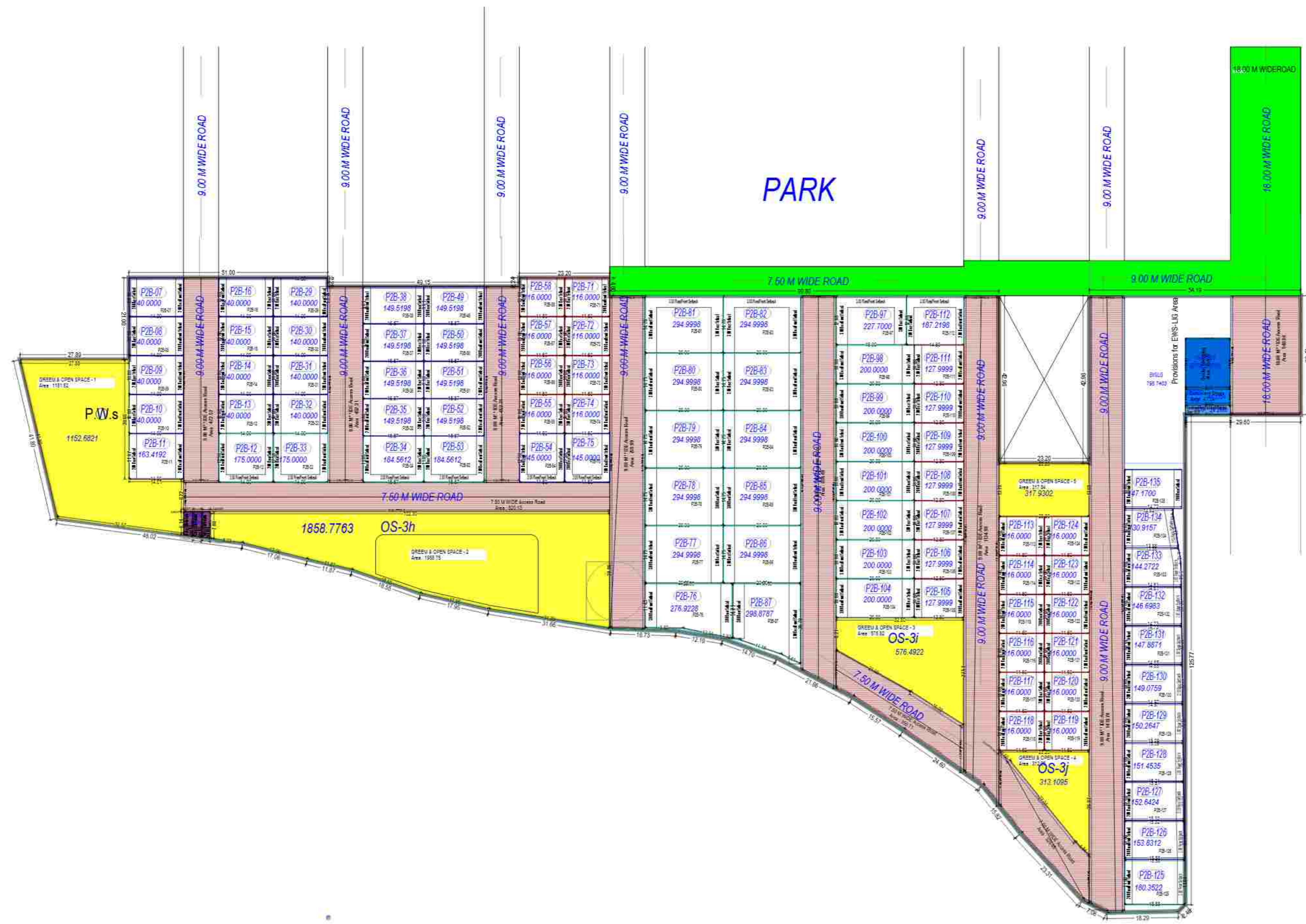


Submission Date	2024-09-30	Sheet	1/6
Version No.	1.0.05	Scale	1:100
Version Date	25/09/2024		



AREA STATEMENT	VERSION NO. 1.0.05
PROJECT DETAIL	VERSION DATE 25/09/2024
Authority/Category	AYODHYA FACILITAD DEVELOPMENT AUTHORITY (P) Use Residential
Project Type	Layout Development
Nature of Development	NEW
Development Area	27870.70
As per site condition	27466.85
Area of Plot Considered	27466.85
Deduction for	0.00
Un-proposed roads	0.00
ISI Any reservations	0.00
Total = (a) - (b) - (c) - (d)	27466.85
Net Area of plot (1 - 2) AREA OF PLOT	27466.85
Open and open space	4313.83

Number of EWS/LIG unit required					
Plot No.	Plot Type	No. of Plot	No. of unit in one plot	Total Number of Unit	Proposed LIG/EWS
1	Single Dwelling	86	1	86	-
Total				86	
Number of EWS/LIG unit required (10% LIG)				9.00	0
Number of EWS/LIG unit required (10% EWS)				9.00	0
Total				18.00	

Tenements Density Check	
Net housing density	413
750/Hec	251

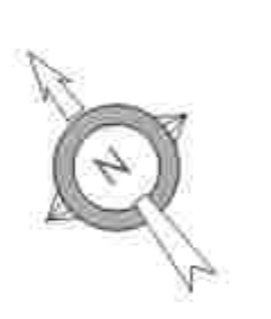
Green and open space Area	
Name	Prop. Area
GREEN & OPEN SPACE - 1	575.82
GREEN & OPEN SPACE - 2	312.80
GREEN & OPEN SPACE - 3	1151.52
GREEN & OPEN SPACE - 4	1955.75
GREEN & OPEN SPACE - 5	317.94

Land use analysis/Area distribution (Table 2c)		
Area Covered Under	Proposed Area in sq. mt	Percentage(%)
Plot Area	14252.58	51.83
Provision For LIG/EWS Area	786.25	2.80
Garbage Collection Center	7645.25	27.83
Garbage Collection Center	15.03	0.56
Garbage Collection Center	15.03	0.55
Tyrfinal Area	15.04	0.55
Look booth/Platform	29.29	0.11
Sector Shopping	150.47	0.55
Convenient Shops	47.24	0.17
Public Open Space	4313.83	15.71
Other Area	178.70	0.64
Total layout	27466.85	100.00

Individual Amenity Check b)				
Name	Minimum Area	Prop	Minimum Count	Prop
Convenient Shops	30.00	47.24	-	1.00
Sector Shopping	150.00	150.47	-	1.00
Convenient Shop	22.50	29.29	-	1.00
Garbage Collection Center	30.00	45.29	2.00	3.00

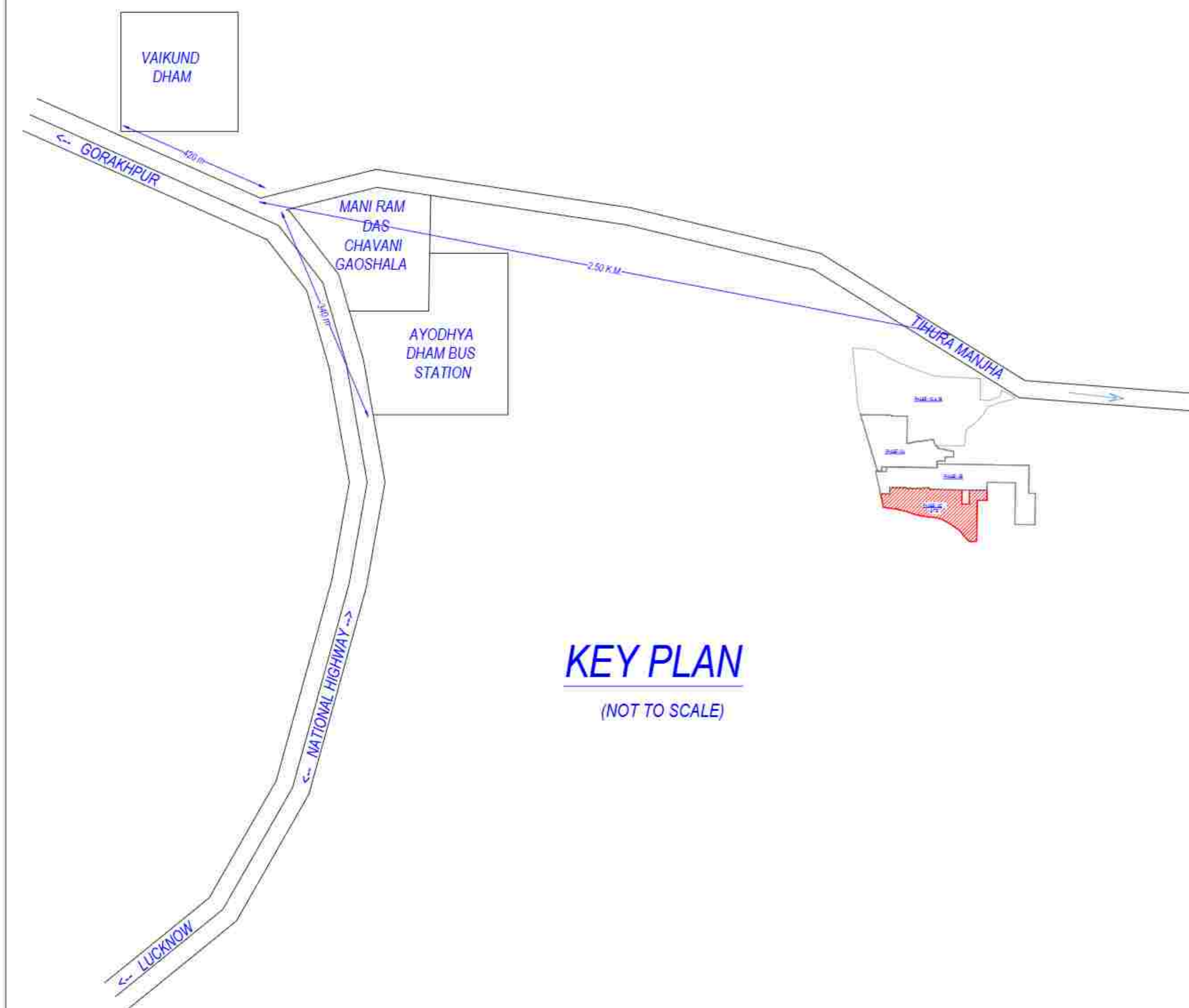
PHASE 2-C (AS PER DEED)	
PLOT AREA CHART :-	
PLOT NO /GATA NO.	AREA(M ²)
83-96	9142.60
95 VA/1	63.60
1437VA/2	248.10
1440	2530.50
1442 SA/3	7590.00
1442 MI	3236.00
1443	2530.00
1444	2530.00
TOTAL	27870.80

SITE PLAN



LAYOUT PLAN (Scale - 1:1000)

Proposed Population Calculation								
Plot Name	Use	Sub Use	Range	No.	Perm. Unit/Plot	Perm. Person/Unit	Total Person/Plot	Total
P2B-07	Residential	Row House		2	10		20	
P2B-08	Residential	Row House		2	10		20	
P2B-09	Residential	Row House		2	10		20	
P2B-10	Residential	Row House		2	10		20	
P2B-11	Residential	Row House		2	10		20	
P2B-12	Residential	Row House		2	10		20	
P2B-13	Residential	Row House		2	10		20	
P2B-14	Residential	Row House		2	10		20	
P2B-15	Residential	Row House		2	10		20	
P2B-16	Residential	Row House		2	10		20	
P2B-17	Residential	Row House		2	10		20	
P2B-18	Residential	Row House		2	10		20	
P2B-19	Residential	Row House		2	10		20	
P2B-20	Residential	Row House		2	10		20	
P2B-21	Residential	Row House		2	10		20	
P2B-22	Residential	Row House		2	10		20	
P2B-23	Residential	Row House		2	10		20	
P2B-24	Residential	Row House		2	10		20	
P2B-25	Residential	Row House		2	10		20	
P2B-26	Residential	Row House		2	10		20	
P2B-27	Residential	Row House		2	10		20	
P2B-28	Residential	Row House		2	10		20	
P2B-29	Residential	Row House		2	10		20	
P2B-30	Residential	Row House		2	10		20	
P2B-31	Residential	Row House		2	10		20	
P2B-32	Residential	Row House		2	10		20	
P2B-33	Residential	Row House		2	10		20	
P2B-34	Residential	Row House		2	10		20	
P2B-35	Residential	Row House		2	10		20	
P2B-36	Residential	Row House		2	10		20	
P2B-37	Residential	Row House		2	10		20	
P2B-38	Residential	Row House		2	10		20	
P2B-39	Residential	Row House		2	10		20	
P2B-40	Residential	Row House		2	10		20	
P2B-41	Residential	Row House		2	10		20	
P2B-42	Residential	Row House		2	10		20	
P2B-43	Residential	Row House		2	10		20	
P2B-44	Residential	Row House		2	10		20	
P2B-45	Residential	Row House		2	10		20	
P2B-46	Residential	Row House		2	10		20	
P2B-47	Residential	Row House		2	10		20	
P2B-48	Residential	Row House		2	10		20	
P2B-49	Residential	Row House		2	10		20	
P2B-50	Residential	Row House		2	10		20	
P2B-51	Residential	Row House		2	10		20	
P2B-52	Residential	Row House		2	10		20	
P2B-53	Residential	Row House		2	10		20	
P2B-54	Residential	Row House		2	10		20	
P2B-55	Residential	Row House		2	10		20	
P2B-56	Residential	Row House		2	10		20	
P2B-57	Residential	Row House		2	10		20	
P2B-58	Residential	Row House		2	10		20	
P2B-59	Residential	Row House		2	10		20	
P2B-60	Residential	Row House		2	10		20	
P2B-61	Residential	Row House		2	10		20	
P2B-62	Residential	Row House		2	10		20	
P2B-63	Residential	Row House		2	10		20	
P2B-64	Residential	Row House		2	10		20	
P2B-65	Residential	Row House		2	10		20	
P2B-66	Residential	Row House		2	10		20	
P2B-67	Residential	Row House		2	10		20	
P2B-68	Residential	Row House		2	10		20	
P2B-69	Residential	Row House		2	10		20	
P2B-70	Residential	Row House		2	10		20	
P2B-71	Residential	Row House		2	10		20	
P2B-72	Residential	Row House		2	10		20	
P2B-73	Residential	Row House		2	10		20	
P2B-74	Residential	Row House		2	10		20	
P2B-75	Residential	Row House		2	10		20	
P2B-76	Residential	Row House		2	10		20	
P2B-77	Residential	Row House		2	10		20	
P2B-78	Residential	Row House		2	10		20	
P2B-79	Residential	Row House		2	10		20	
P2B-80	Residential	Row House		2	10		20	
P2B-81	Residential	Row House		2	10		20	
P2B-82	Residential	Row House		2	10		20	
P2B-83	Residential	Row House		2	10		20	
P2B-84	Residential	Row House		2	10		20	
P2B-85	Residential	Row House		2	10		20	
P2B-86	Residential	Row House		2	10		20	
P2B-87	Residential	Row House		2	10		20	
P2B-88	Residential	Row House		2	10		20	
P2B-89	Residential	Row House		2	10		20	
P2B-90	Residential	Row House		2	10		20	
P2B-91	Residential	Row House		2	10		20	
P2B-92	Residential	Row House		2	10		20	
P2B-93	Residential	Row House		2	10		20	
P2B-94	Residential	Row House		2	10		20	
P2B-95	Residential	Row House		2	10		20	
P2B-96	Residential	Row House		2	10		20	
P2B-97	Residential	Row House		2	10		20	
P2B-98	Residential	Row House		2	10		20	
P2B-99	Residential	Row House		2	10		20	
P2B-100	Residential	Row House		2	10		20	
P2B-101	Residential	Row House		2	10		20	
P2B-102	Residential	Row House		2	10		20	
P2B-103	Residential	Row House		2	10		20	
P2B-104	Residential	Row House		2	10		20	
P2B-105	Residential	Row House		2	10		20	
P2B-106	Residential	Row House		2	10		20	
P2B-107	Residential	Row House		2	10		20	
P2B-108	Residential	Row House		2	10		20	
P2B-109	Residential	Row House		2	10		20	
P2B-110	Residential	Row House		2	10		20	
P2B-111	Residential	Row House		2	10		20	
P2B-112	Residential	Row House		2	10		20	
P2B-113	Residential	Row House		2	10		20	
P2B-114	Residential	Row House		2	10		20	
P2B-115	Residential	Row House		2	10		20	
P2B-116	Residential	Row House		2	10		20	
P2B-117	Residential	Row House		2	10		20	
P2B-118	Residential	Row House		2	10		20	
P2B-119	Residential	Row House		2	10		20	
P2B-120	Residential	Row House		2	10		20	
P2B-121	Residential	Row House		2	10		20	
P2B-122	Residential	Row House		2	10		20	
P2B-123	Residential	Row House		2	10		20	
P2B-124	Residential	Row House		2	10		20	
P2B-125	Residential	Row House		2	10		20	
P2B-126	Residential	Row House		2	10		20	
P2B-127	Residential	Row House		2	10		20	
P2B-128	Residential	Row House		2	10		20	
P2B-129	Residential	Row House		2	10		20	
P2B-130	Residential	Row House		2	10		20	
P2B-131	Residential	Row House		2	10			

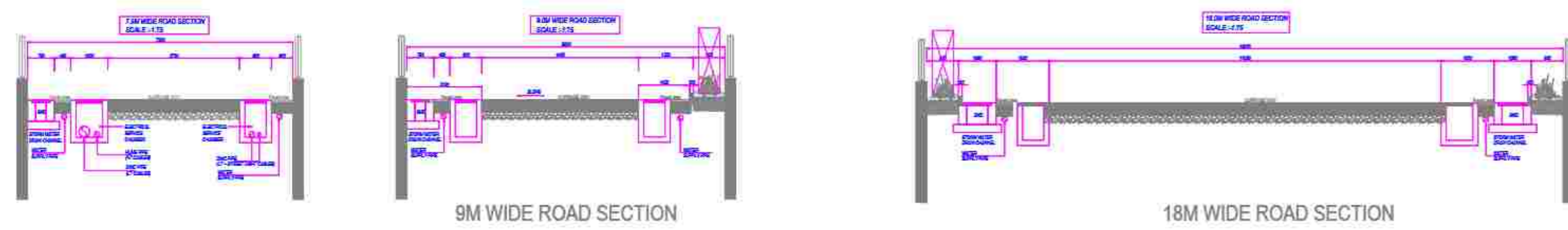


KEY PLAN
(NOT TO SCALE)

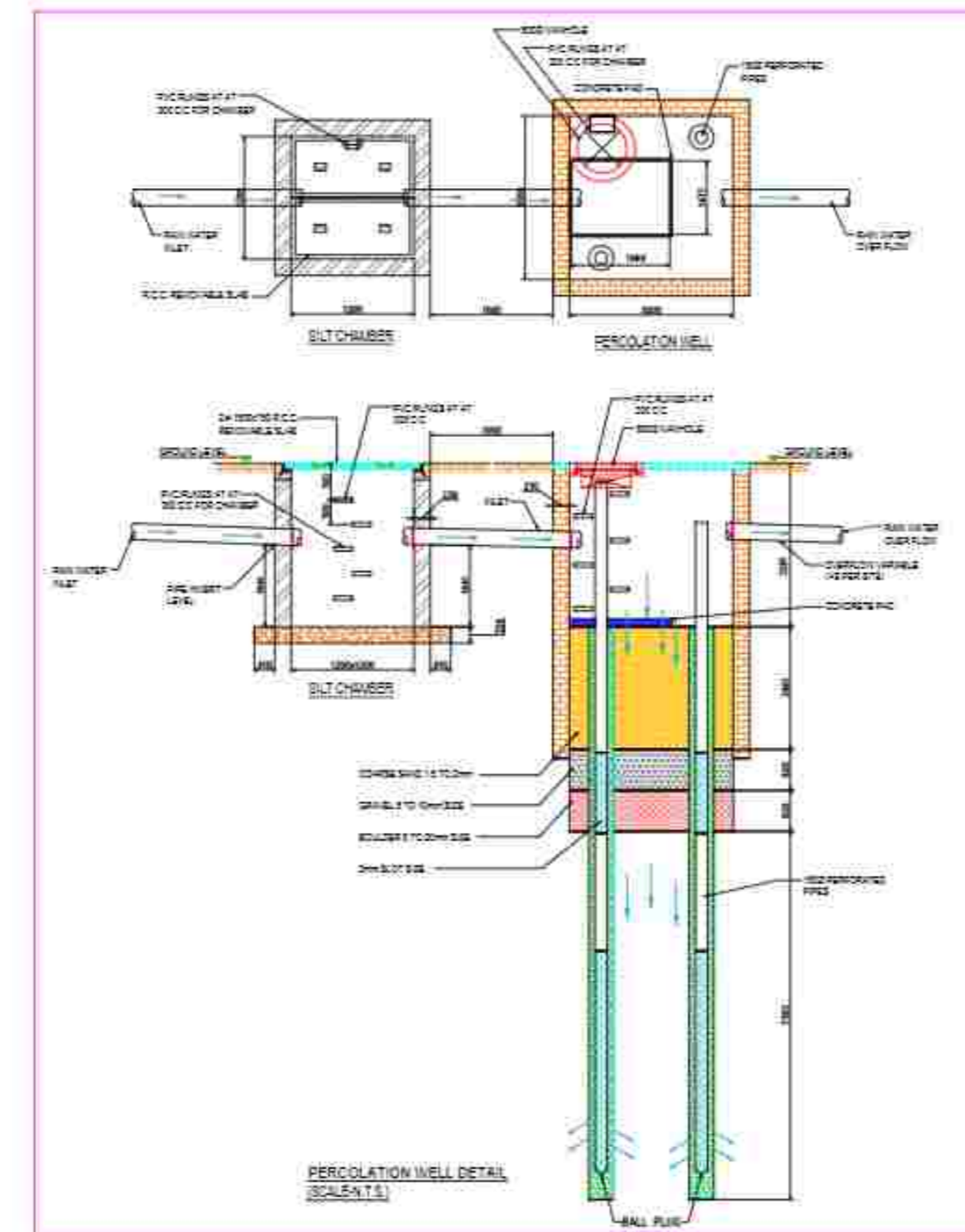
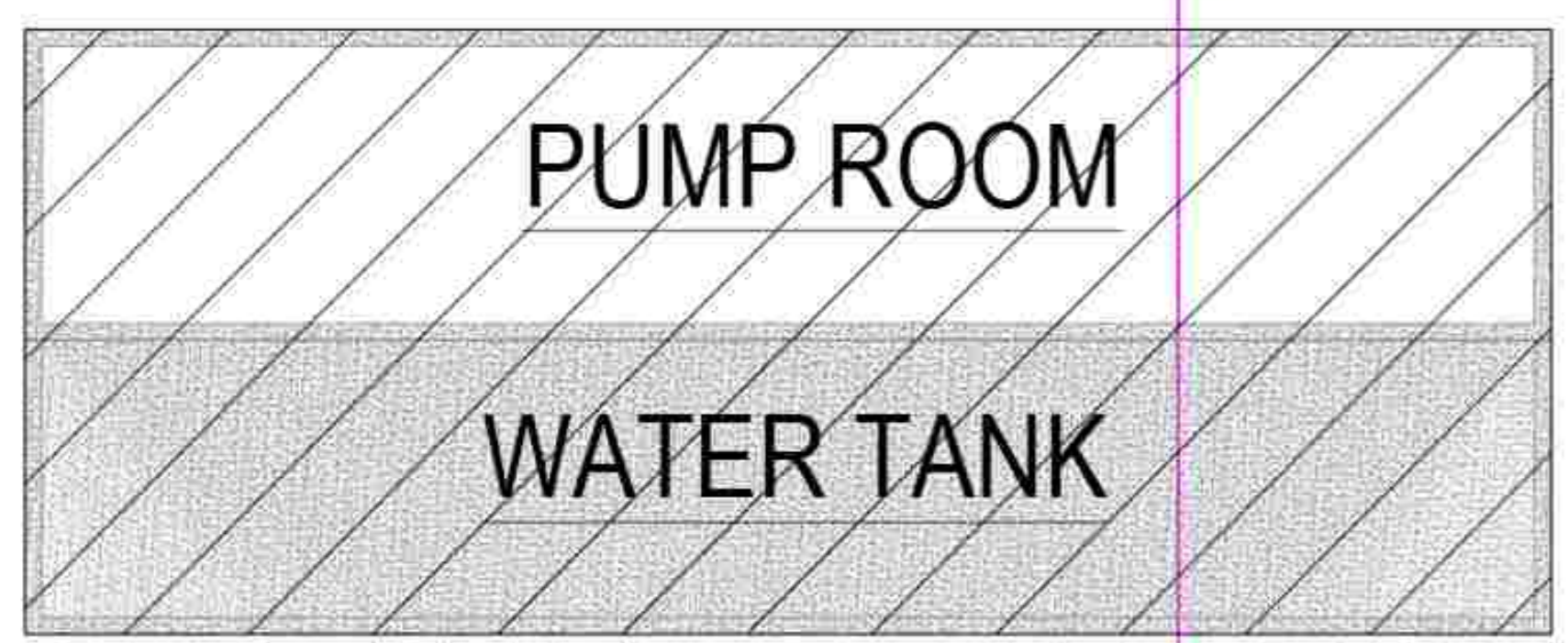
Plot No.	Plot Area	Frontage		Coverage		FAR Area	
		Front	Side	Front	Side	Front	Side
PB-29	40.00	140.07	3.50	7.76	0.00	0.00	0.00
PB-16	40.00	140.05	3.50	10.00	0.00	0.00	0.00
PB-15	40.00	140.05	3.50	10.00	0.00	0.00	0.00
PB-30	40.00	140.05	3.50	10.00	0.00	0.00	0.00
PB-31	40.00	140.05	3.50	10.00	0.00	0.00	0.00
PB-14	40.00	140.05	3.50	10.00	0.00	0.00	0.00
PB-13	40.00	140.05	3.50	10.00	0.00	0.00	0.00
PB-32	40.00	140.05	3.50	10.00	0.00	0.00	0.00
PB-33	40.00	173.01	3.50	26.50	0.00	0.00	0.00
PB-12	40.00	173.05	3.50	12.50	0.00	0.00	0.00
PB-11	40.00	163.42	3.50	11.67	0.00	0.00	0.00
PB-10	40.00	140.05	3.50	10.00	0.00	0.00	0.00
PB-28	40.00	140.05	3.50	10.00	0.00	0.00	0.00
PB-06	40.00	139.99	3.50	10.00	0.00	0.00	0.00
PB-07	40.00	140.01	3.50	10.00	0.00	0.00	0.00
PB-48	40.00	149.61	3.50	9.81	0.00	0.00	0.00
PB-50	40.00	149.49	3.50	9.80	0.00	0.00	0.00
PB-51	40.00	149.49	3.50	9.80	0.00	0.00	0.00
PB-02	40.00	149.55	3.50	9.80	0.00	0.00	0.00
PB-33	40.00	154.55	3.50	27.42	0.00	0.00	0.00
PB-34	40.00	154.55	3.50	27.42	0.00	0.00	0.00
PB-35	40.00	149.55	3.50	9.80	0.00	0.00	0.00
PB-36	40.00	149.50	3.50	9.80	0.00	0.00	0.00
PB-37	40.00	149.49	3.50	9.80	0.00	0.00	0.00
PB-38	40.00	149.61	3.50	9.81	0.00	0.00	0.00
PB-71	40.00	116.01	3.50	4.80	0.00	0.00	0.00
PB-72	40.00	116.00	3.50	10.00	0.00	0.00	0.00
PB-73	40.00	116.00	3.50	10.00	0.00	0.00	0.00
PB-74	40.00	116.00	3.50	10.00	0.00	0.00	0.00
PB-75	40.00	145.00	3.50	12.50	0.00	0.00	0.00
PB-34	40.00	145.01	3.50	12.50	0.00	0.00	0.00
PB-35	40.00	116.01	3.50	10.00	0.00	0.00	0.00
PB-36	40.00	116.01	3.50	10.00	0.00	0.00	0.00
PB-37	40.00	116.01	3.50	10.00	0.00	0.00	0.00
PB-38	40.00	116.01	3.50	10.00	0.00	0.00	0.00
PB-39	40.00	295.19	3.50	20.00	0.00	0.00	0.00
PB-40	40.00	295.00	3.50	14.75	0.00	0.00	0.00
PB-41	40.00	295.00	3.50	14.75	0.00	0.00	0.00
PB-42	40.00	295.00	3.50	14.75	0.00	0.00	0.00
PB-43	40.00	294.99	3.50	14.75	0.00	0.00	0.00
PB-44	40.00	294.99	3.50	14.75	0.00	0.00	0.00
PB-45	40.00	294.99	3.50	14.75	0.00	0.00	0.00
PB-46	40.00	294.99	3.50	14.75	0.00	0.00	0.00
PB-47	40.00	294.99	3.50	14.75	0.00	0.00	0.00
PB-48	40.00	294.99	3.50	14.75	0.00	0.00	0.00
PB-49	40.00	294.99	3.50	14.75	0.00	0.00	0.00
PB-50	40.00	294.99	3.50	14.75	0.00	0.00	0.00
PB-51	40.00	294.99	3.50	14.75	0.00	0.00	0.00
PB-52	40.00	294.99	3.50	14.75	0.00	0.00	0.00
PB-53	40.00	294.99	3.50	14.75	0.00	0.00	0.00
PB-54	40.00	294.99	3.50	14.75	0.00	0.00	0.00
PB-55	40.00	294.99	3.50	14.75	0.00	0.00	0.00
PB-56	40.00	294.99	3.50	14.75	0.00	0.00	0.00
PB-57	40.00	294.99	3.50	14.75	0.00	0.00	0.00
PB-58	40.00	294.99	3.50	14.75	0.00	0.00	0.00
PB-59	40.00	294.99	3.50	14.75	0.00	0.00	0.00
PB-60	40.00	294.99	3.50	14.75	0.00	0.00	0.00
PB-61	40.00	294.99	3.50	14.75	0.00	0.00	0.00
PB-62	40.00	294.99	3.50	14.75	0.00	0.00	0.00
PB-63	40.00	294.99	3.50	14.75	0.00	0.00	0.00
PB-64	40.00	294.99	3.50	14.75	0.00	0.00	0.00
PB-65	40.00	294.99	3.50	14.75	0.00	0.00	0.00
PB-66	40.00	294.99	3.50	14.75	0.00	0.00	0.00
PB-67	40.00	294.99	3.50	14.75	0.00	0.00	0.00
PB-68	40.00	294.99	3.50	14.75	0.00	0.00	0.00
PB-69	40.00	294.99	3.50	14.75	0.00	0.00	0.00
PB-70	40.00	294.99	3.50	14.75	0.00	0.00	0.00
PB-71	40.00	294.99	3.50	14.75	0.00	0.00	0.00
PB-72	40.00	294.99	3.50	14.75	0.00	0.00	0.00
PB-73	40.00	294.99	3.50	14.75	0.00	0.00	0.00
PB-74	40.00	294.99	3.50	14.75	0.00	0.00	0.00
PB-75	40.00	294.99	3.50	14.75	0.00	0.00	0.00
PB-76	40.00	294.99	3.50	14.75	0.00	0.00	0.00
PB-77	40.00	294.99	3.50	14.75	0.00	0.00	0.00
PB-78	40.00	294.99	3.50	14.75	0.00	0.00	0.00
PB-79	40.00	294.99	3.50	14.75	0.00	0.00	0.00
PB-80	40.00	294.99	3.50	14.75	0.00	0.00	0.00
PB-81	40.00	294.99	3.50	14.75	0.00	0.00	0.00
PB-82	40.00	294.99	3.50	14.75	0.00	0.00	0.00
PB-83	40.00	294.99	3.50	14.75	0.00	0.00	0.00
PB-84	40.00	294.99	3.50	14.75	0.00	0.00	0.00
PB-85	40.00	294.99	3.50	14.75	0.00	0.00	0.00
PB-86	40.00	294.99	3.50	14.75	0.00	0.00	0.00
PB-87	40.00	294.99	3.50	14.75	0.00	0.00	0.00
PB-88	40.00	294.99	3.50	14.75	0.00	0.00	0.00
PB-89	40.00	294.99	3.50	14.75	0.00	0.00	0.00
PB-90	40.00	294.99	3.50	14.75	0.00	0.00	0.00
PB-91	40.00	294.99	3.50	14.75	0.00	0.00	0.00
PB-92	40.00	294.99	3.50	14.75	0.00	0.00	0.00
PB-93	40.00	294.99	3.50	14.75	0.00	0.00	0.00
PB-94	40.00	294.99	3.50	14.75	0.00	0.00	0.00
PB-95	40.00	294.99	3.50	14.75	0.00	0.00	0.00
PB-96	40.00	294.99	3.50	14.75	0.00	0.00	0.00
PB-97	40.00	294.99	3.50	14.75	0.00	0.00	0.00
PB-98	40.00	294.99	3.50	14.75	0.00	0.00	0.00
PB-99	40.00	294.99	3.50	14.75	0.00	0.00	0.00
PB-100	40.00	294.99	3.50	14.75	0.00	0.00	0.00

Plot No.	Plot Area	Frontage		Coverage		FAR Area	
		Front	Side	Front	Side	Front	Side
PB-108	40.00	127.99	3.50	10.00	0.00	0.00	0.00
PB-109	40.00	127.99	3.50	10.00	0.00	0.00	0.00
PB-100	40.00	200.00	3.50	10.00	0.00	0.00	0.00
PB-99	40.00	200.00	3.50	10.00	0.00	0.00	0.00
PB-110	40.00	127.99	3.50	10.00	0.00	0.00	0.00
PB-111	40.00	127.99	3.50	10.00	0.00	0.00	0.00
PB-46	40.00	200.00	3.50	10.00	0.00	0.00	0.00
PB-112	40.00	147.34	3.50	14.80	0.00	0.00	0.00
PB-81	40.00	227.85	3.50	18.00	0.00	0.00	0.00
PB-120	40.00	116.01	3.50	10.00	0.00	0.00	0.00
PB-117	40.00	116.00	3.50	10.00	0.00	0.00	0.00
PB-116	40.00	116.00	3.50	10.00	0.00	0.00	0.00
PB-121	40.00	116.01	3.50	10.00	0.00	0.00	0.00
PB-122	40.00	116.01	3.50	10.00	0.00	0.00	0.00
PB-115	40.00	116.00	3.50	10.00	0.00	0.00	0.00
PB-114	40.00	116.00	3.50	10.00	0.00	0.00	0.00
PB-123	40.00	116.01	3.50	10.00	0.00	0.00	0.00
PB-124	40.00	116.01	3.50	10.00	0.00	0.00	0.00
PB-113	40.00	116.00	3.50	10.00	0.00	0.00	0.00
PB-104	40.00	200.00	3.50	10.00	0.00	0.00	0.00
PB-95	40.00	128.00	3.50	10.00	0.00	0.00	0.00
PB-118	40.00	116.00	3.50	10.00	0.00	0.00	0.00
PB-119	40.00	116.01	3.50	10.00	0.00	0.00	0.00
PB-135	40.00	147.17	3.50	10.00	0.00	0.00	0.00
PB-134	40.00	130.92	3.50	10.00	0.00	0.00	0.00
PB-133	40.00	144.27	3.50	10.00	0.00	0.00	0.00
PB-132	40.00	148.70	3.50	10.00	0.00	0.00	0.00
PB-131	40.00	147.89	3.50	10.00	0.00	0.00	0.00
PB-130	40.00	148.06	3.50	10.00	0.00	0.00	0.00
PB-129	40.00	150.27	3.50	10.00	0.00	0.00	0.00
PB-128	40.00	151.45	3.50	10.00	0.00	0.00	0.00
PB-127	40.00	152.65	3.50	10.00	0.00	0.00	0.00
PB-125	40.00	181.08	3.50	11.60	0.00	0.00	0.00
PB-126	40.00	154.55	3.50	10.00	0.00	0.00	0.00

Plot No.	Plot Area	Frontage		Coverage		FAR Area	
		Front	Side	Front	Side	Front	Side
PB-29	2.00	-	-	-	-	2.00	0.00
PB-16	2.00	-	-	-	-	2.00	0.00
PB-15	2.00	-	-	-	-	2.00	0.00
PB-30	2.00	-	-	-	-	2.00	0.00
PB-31	2.00	-	-	-	-	2.00	0.00
PB-14	2.00	-	-	-	-	2.00	0.00
PB-13	2.00	-	-	-	-	2.00	0.00
PB-32	2.00	-	-	-	-	2.00	0.00
PB-33	2.00	-	-	-	-	2.00	0.00
PB-34	2.00	-	-	-	-	2.00	0.00
PB-12	2.00	-	-	-	-	2.00	0.00
PB-11	2.00	-	-	-	-	2.00	0.00
PB-10	2.00</						



SECTION OF ROAD
 N.T.S



OWNER'S NAME AND SIGNATURE "THE SARAYU" PHASE 2C THROUGH HOABL REALTECH PRIVATE LIMITED, jignesh.gosalia@hoabl.in, 9326145431	
ARCHITECT'S NAME AND SIGNATURE VIKRAM KUMAR JAISWAL AM1586532/10/02/18	REGISTERED ARCHITECT REGISTERED ARCHITECT
Ayodhya Facilitated Development Authority	
 	
Building Plan Application Number AFDA/ID/24-25/0601	
Sanctioned On 04 Nov 2024	
Valid Till 29 Dec 2029	
Approved By Ashwini Kumar Pandey (Vice Chairman)	
Examined By Vansh Bahadur Yadav (Junior engineer) Alok Kumar Singh (Executive engineer) Satyendra Singh (Secretary) Alok Kumar Singh (Executive engineer) Vansh Bahadur Yadav (Junior engineer)	
Alok Kumar Singh (Executive engineer)	

Note: - 1) This drawing is prepared as per the current prevailing Building Bye Laws.
 2) If Map sanctioned is used for purpose anything other than stated in application will lead to rejection of Map.

Total Plot Area -	27466.85	Total FAR Area -	0.00
Total Coverage Area -	0.00	Total BUA Area -	0.00



WATER SUPPLY LINE

WATER SUPPLY	
1	MUNICIPAL WATER INLET PIPE
2	DOMESTIC WATER SUPPLY PIPE
3	IRRIGATION WATER SUPPLY PIPE
4	ISOLATION VALVE



SEWER LINE PLAN

LEGEND-	
	200 MM DIA MANHOLE CHAMBER
	300 MM DIA MANHOLE CHAMBER
	MAIN HOLE
	CHAMBER

Note: - 1) This drawing is prepared as per the current prevailing Building Bye Laws.
 2) If Map sanctioned is used for purpose anything other than stated in application will lead to rejection of Map.

Total Plot Area -	27466.85	Total FAR Area -	0.00
Total Coverage Area -	0.00	Total BUA Area -	0.00

OWNER'S NAME AND SIGNATURE
 "THE SARAYU" PHASE 2C THROUGH HOABL REALTECH PRIVATE LIMITED, jignesh.gosalia@hoabl.in, 9326145431

ARCHITECT'S NAME AND SIGNATURE
 VIKRAM KUMAR JAISWAL
 AM1586532/10/2018
 IRE ENGINEER

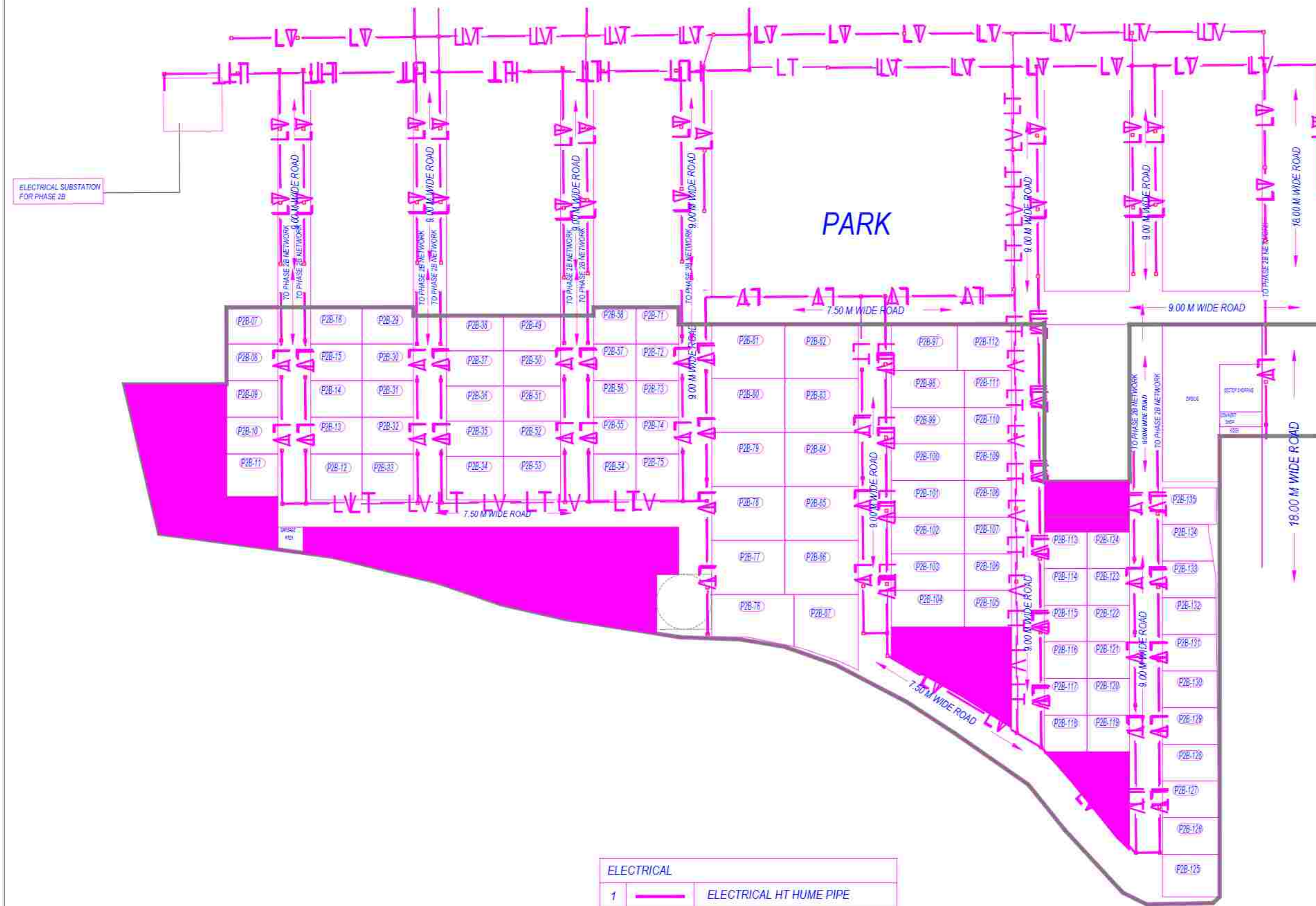
Ayodhya Facilitated Development Authority

QR Code

Building Plan Application Number
 AFDA/ID/24-25/0601
 Sanctioned On
 04 Nov 2024
 Valid Till
 29 Dec 2029

Approved By
 Ashwini Kumar Pandey (Vice Chairman)

Examined By
 Vansh Bahadur Yadav (Junior engineer)
 Alok Kumar Singh (Executive engineer)
 Sayendra Singh (Secretary)
 Alok Kumar Singh (Executive engineer)
 Vansh Bahadur Yadav (Junior engineer)
 Alok Kumar Singh (Executive engineer)



ELECTRICITY PLAN

ELECTRICAL	
1	ELECTRICAL HT HUME PIPE
2	ELECTRICAL LT DWC PIPE
3	LV DWC PIPE
4	ELECTRICAL CHAMBER
5	ELECTRICAL CHAMBER



STORM WATER DRAIN

STORM WATER DRAINAGE	
1	300mm WIDE DRAIN CHANNEL
2	600mm WIDE DRAIN CHANNEL

Note: - 1) This drawing is prepared as per the current prevailing Building Bye Laws.
 2) If Map sanctioned is used for purpose anything other than stated in application will lead to rejection of Map.

Total Plot Area -	27466.85	Total FAR Area -	0.00
Total Coverage Area -	0.00	Total BUA Area -	0.00

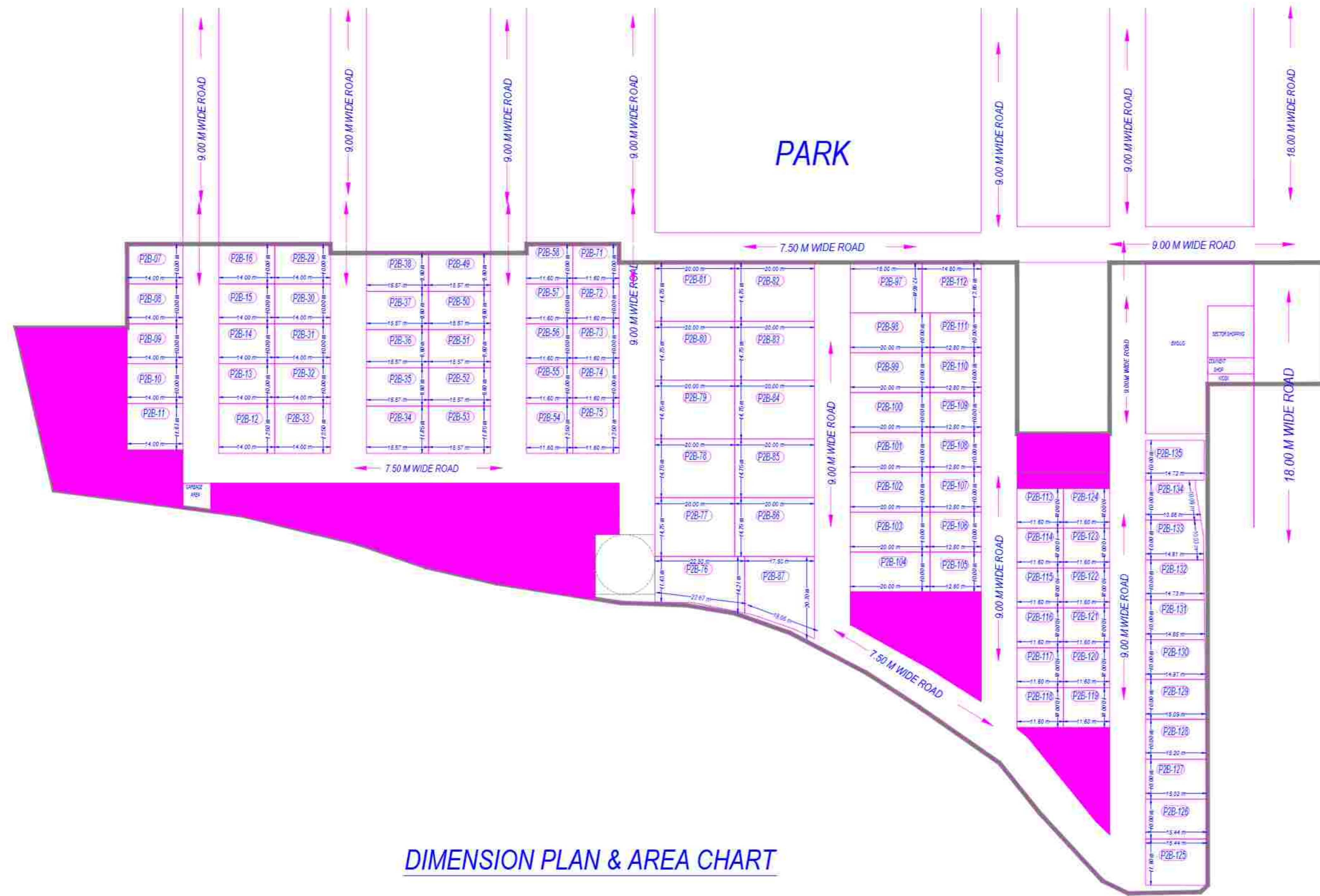
OWNER'S NAME AND SIGNATURE
 "THE SARAYU" PHASE 2C THROUGH HOABL REALTECH PRIVATE LIMITED, jignesh.gosalia@hoabl.in, 9326145431

ARCHITECT'S NAME AND SIGNATURE
 VIKRAM KUMAR JAISWAL
 AM1586532/10/02/18
 IRE ENGINEER

Ayodhya Facelift Development Authority

QR Code

Building Plan Application Number
 AFDA.LD.24-25-0601
 Sanctioned On
 04 Nov 2024
 Valid Till
 29 Dec 2029
 Approved By
 Ashwini Kumar Pandey (Vice Chairman)
 Examined By
 Vansh Bahadur Yadav (Junior engineer)
 Alok Kumar Singh (Executive engineer)
 Sayendra Singh (Secretary)
 Alok Kumar Singh (Executive engineer)
 Vansh Bahadur Yadav (Junior engineer)
 Alok Kumar Singh (Executive engineer)



DIMENSION PLAN & AREA CHART

PHASE - 2C			
PLOT Nos.	PLOT AREAS (Sq.mt.)	PLOT Nos.	PLOT AREAS (Sq.mt.)
P2B-07	140.00	P2B-84	295.00
P2B-08	140.00	P2B-85	295.00
P2B-09	140.00	P2B-86	295.00
P2B-10	140.00	P2B-87	298.88
P2B-11	163.42	P2B-88	227.70
P2B-12	175.00	P2B-89	200.00
P2B-13	140.00	P2B-90	200.00
P2B-14	140.00	P2B-91	200.00
P2B-15	140.00	P2B-92	200.00
P2B-16	140.00	P2B-93	200.00
P2B-17	140.00	P2B-94	200.00
P2B-18	140.00	P2B-95	200.00
P2B-19	140.00	P2B-96	200.00
P2B-20	140.00	P2B-97	200.00
P2B-21	140.00	P2B-98	200.00
P2B-22	140.00	P2B-99	200.00
P2B-23	140.00	P2B-100	200.00
P2B-24	140.00	P2B-101	200.00
P2B-25	140.00	P2B-102	200.00
P2B-26	140.00	P2B-103	200.00
P2B-27	140.00	P2B-104	200.00
P2B-28	140.00	P2B-105	128.00
P2B-29	140.00	P2B-106	128.00
P2B-30	140.00	P2B-107	128.00
P2B-31	140.00	P2B-108	128.00
P2B-32	140.00	P2B-109	128.00
P2B-33	175.00	P2B-110	128.00
P2B-34	184.56	P2B-111	128.00
P2B-35	149.52	P2B-112	187.22
P2B-36	149.52	P2B-113	116.00
P2B-37	149.52	P2B-114	116.00
P2B-38	149.52	P2B-115	116.00
P2B-39	149.52	P2B-116	116.00
P2B-40	149.52	P2B-117	116.00
P2B-41	149.52	P2B-118	116.00
P2B-42	149.52	P2B-119	116.00
P2B-43	184.56	P2B-120	116.00
P2B-44	145.00	P2B-121	116.00
P2B-45	116.00	P2B-122	116.00
P2B-46	116.00	P2B-123	116.00
P2B-47	116.00	P2B-124	116.00
P2B-48	116.00	P2B-125	180.35
P2B-49	116.00	P2B-126	153.83
P2B-50	116.00	P2B-127	152.64
P2B-51	116.00	P2B-128	151.45
P2B-52	116.00	P2B-129	150.26
P2B-53	184.56	P2B-130	149.08
P2B-54	145.00	P2B-131	147.89
P2B-55	116.00	P2B-132	146.70
P2B-56	116.00	P2B-133	144.27
P2B-57	116.00	P2B-134	130.92
P2B-58	116.00	P2B-135	147.17
P2B-59	116.00		
P2B-60	116.00		
P2B-61	116.00		
P2B-62	116.00		
P2B-63	116.00		
P2B-64	116.00		
P2B-65	116.00		
P2B-66	116.00		
P2B-67	116.00		
P2B-68	116.00		
P2B-69	116.00		
P2B-70	116.00		
P2B-71	116.00		
P2B-72	116.00		
P2B-73	116.00		
P2B-74	116.00		
P2B-75	145.00		
P2B-76	276.92		
P2B-77	295.00		
P2B-78	295.00		
P2B-79	295.00		
P2B-80	295.00		
P2B-81	295.00		
P2B-82	295.00		
P2B-83	295.00		
TOTAL	7318.62	TOTAL	6941.36

Note: - 1) This drawing is prepared as per the current prevailing Building Bye Laws.
 2) If Map sanctioned is used for purpose anything other than stated in application will lead to rejection of Map.

Total Plot Area -	27466.85	Total FAR Area -	0.00
Total Coverage Area -	0.00	Total BUA Area -	0.00

OWNER'S NAME AND SIGNATURE
 "THE SARAYU" PHASE 2C THROUGH HOABL REALTECH PRIVATE LIMITED, jignesh.gosalia@hoabl.in, 9326145431

ARCHITECT'S NAME AND SIGNATURE
 VIKRAM KUMAR JAISWAL
 AM1586532/10/02/18
 IRE ENGINEER

Ayodhya Facilitat Development Authority

Building Plan Application Number
 AFDA/ID/24-25/0601
 Sanctioned On
 04 Nov 2024
 Valid Till
 29 Dec 2029

Approved By
 Ashwini Kumar Pandey (Vice Chairman)

Examined By
 Vansh Bahadur Yadav (Junior engineer)
 Alok Kumar Singh (Executive engineer)
 Satyendra Singh (Secretary)
 Alok Kumar Singh (Executive engineer)
 Vansh Bahadur Yadav (Junior engineer)
 Alok Kumar Singh (Executive engineer)