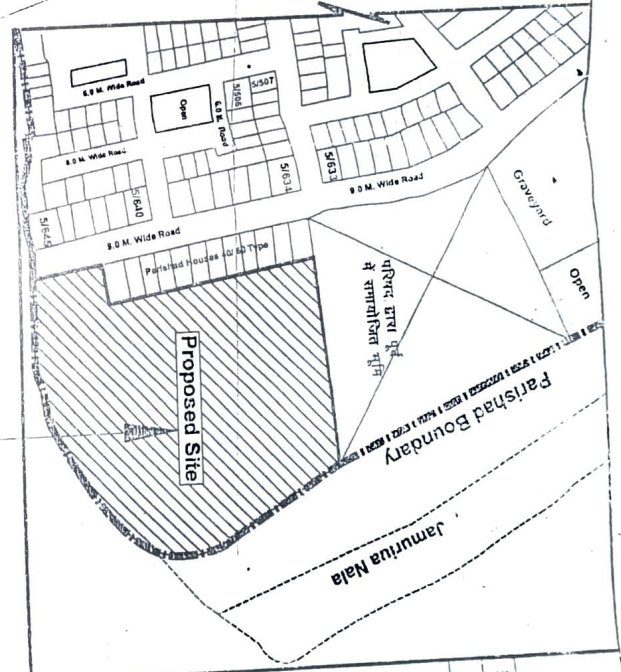
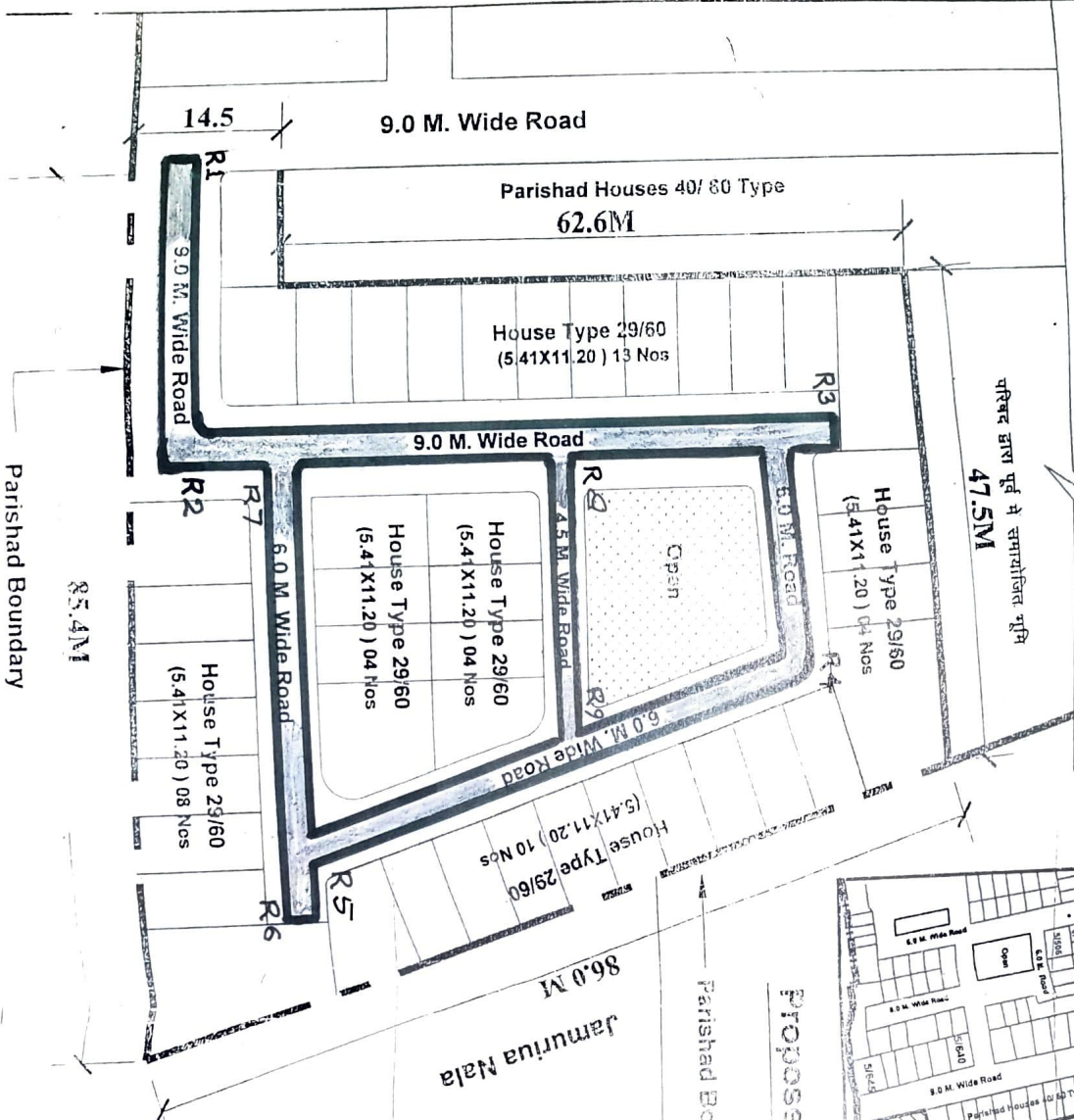


CONSTRUCTION OF 43 Nos L.I.G.
HOUSES AT SECTOR-05 OBRI YOJNA
BARABANKI.



DETAIL OF ROADS

INDEX :-
PROPOSED ROADS
9.00M, 6.00M &
4.50M WIDE -

Signature
19/09

<p>ORG. NO. _____</p> <p>FILE NO. _____</p> <p>SHEET NO. _____</p>	<p>NOTE:-</p> <p>This Part Layout Plan Has Been Revised On The Basis Of Information Received From E.E.N.K-2 Vide His Letter No. 105/PY-1/02 On Dated 11.11.18.</p> <p>This Part Layout Plan Has Been Revised On The Basis Of Feasibility/Disussion With E.E.N.K-2) Received From E.E.N.K-2 Vide His Letter No. 109/PY-1/02 On Dated 11.11.18.</p> <p>This Part Layout Plan Has Been Revised On The Basis Of Information Received From E.E.C.D-2 Vide His Letter No. 3002/Ba-3/14 On Dated 02.02.18 And Executive Engineer Has Been Also Informed With The Following Information...</p> <p>This Part Layout Plan Has Been finalized On The Basis Of Feasibility Received from E.E.C.D-2 Vide His Letter No. 472/Ba-3/123 On Dated 27.02.18.</p>
<p>DRG. NO. _____</p> <p>APD/UN-3/PLDP/OBR-BBK/</p> <p>CIR-3/CD-2/35/H-C-12/04/18</p>	<p>Proposed Location Plan (N.T.S.)</p> <p>Parishad Boundary</p> <p>Jampuria Nala</p> <p>Proposed Site</p>
<p>Proposed House Type (29/60) AT SECTOR-5 OBRI YOJNA, BARABANKI</p>	<p>DATE: 14.03.18</p> <p>SCALE: 1:1000</p> <p>NORTH</p>
<p>PROJECT: OBRI YOJNA, BARABANKI</p>	<p>Arch. Asstt. _____</p> <p>Arch. Asstt. _____</p> <p>Asstt. Arch. Planner _____</p> <p>Architect Planner _____</p> <p>Chief Arch. Planner _____</p> <p>Dharaaj Sahu _____</p> <p>AVS AVUKT _____</p>
<p>1. std Area = 4980.00SQ.M.</p> <p>House Type = 29/60 (43 nos.)</p>	<p>J.E. A.E. E.E.</p>

Note:-
 *This Part Layout Plan Has Been Revised On The Basis Of Information Received From E.E. N.K.-2 Vide His Letter No. 105/PY-1/02 On Dated 11.11.18
 *This Part Layout Plan Has Been Revised On The Basis Of Feasibility (Discussion With E.E. N.K.-2) Received From E.E. N.K.-2 Vide His Letter No. 105/PY-1/02 On Dated 11.11.18
 *This Part Layout Plan Has Been Revised On The Basis Of Information Received From E.E. C.D.-2 Vide His Letter No. 300/Ba-3/14 On Dated 03.02.18. And Executive Engineer Has Been Also Informed With The Following Information:-
 - जनपद योजना के अंतर्गत जोड़ आदि, जोड़ें (हजार में) हैं, डिवाइस प्रमाणित आवास योजना के फिजियल प्लान में जोड़ें (हजार में) से बढ़े किया जा सके। यहां यह भी उल्लेखनीय है कि उक्त प्रस्तावित दो भूखंडों में से एक भूखंड (क्षेत्रफल लगभग 5000 वर्ग मीटर) में फील्डवर्क स्थल (लगभग 40 फीट) के कारण से उक्त भूखंड में जो भी भवन निर्मित किए जायेंगे, वे भूखंड योजना की दिशा में आगे पर, पार्श्व फाउंडेशन का परिधान करना जामा आवश्यक है। जिस कारण से भवनों की लागत बढ़ेगी। श्री. प्रतापजी आवास योजना में परमाणित भवनों की लागत निर्धारित (4.50 लाख प्रति घण्टा) है, अतः भूखंड का भूखंड पार्श्व फाउंडेशन का अतिरिक्त व्यय, परिषद पर नगरीय होगा। इस प्रकार बताया कि उक्त प्रस्तावित भूखंडों पर प्रतापजी आवास योजना के अंतर्गत भवन परमाणित किए जायें पर परिषद की विधिगत शर्तें होंगी।

*This Part Layout Plan Has Been Revised On The Basis Of Feasibility Received From E.E. C.D.-2 Vide His Letter No. 472/Ba-3/123 On Dated 27.02.18.

NOTE DATED 25-09-2018
 *THIS PART LAYOUT PLAN HAS BEEN REVISED AS PER INFORMATION RECEIVED FROM S.E. CIRCLE-3 VIDE HIS LETTER NO. 2240 DATED 06-09-2018
 * IN THIS PART LAYOUT PLAN 37/60 HOUSE TYPE, 43NO. HOUSES HAVE BEEN PROPOSED IN PLACE OF PREVIOUSLY PROPOSED SANCTIONED 43 NOS. 29/60 HOUSE TYPE

Land Area = 4980.00SQ.M.
 House Type = 37/60 (43 nos.)

DRG. TITLE PROPOSED REVISED HOUSE TYPE (37/60) AT SECTOR-5
 OBRRI YOJNA, BARABANKI

PROJECT OBRRI YOJNA, BARABANKI

DATE : 25.09.18

SCALE 1:1000

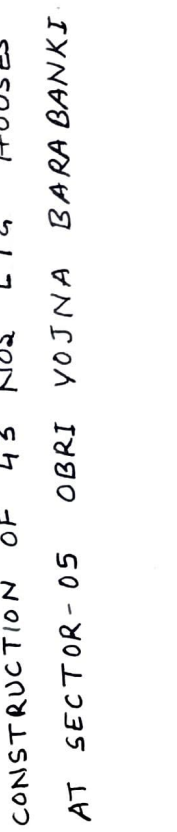
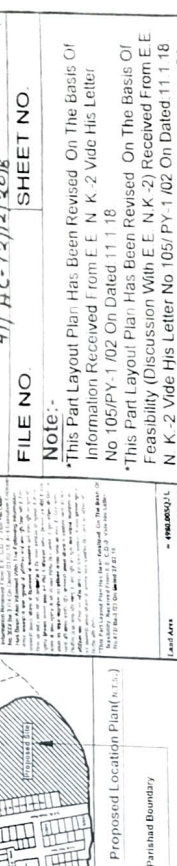
SMITA/MAMTA ARCH. ASSTT.

PRABHAVATI SURI ASSTT. ARCH. PLANNER

ARVIND DEO ARYA ARCHITECT PLANNER

S.K. RAITANI CHIEF ARCH. PLANNER

AJAY CHAUHAN AVAS AYUKT.



परिषद द्वारा पूर्व में समाप्तोचित भूमि 47.5M

Parishad Boundary
 Jamuria Nala
 86.0 M
 6.0 M Wide Road
 31.41M
 9.0 M Wide Road
 6.0 M Wide Road
 4.5 M Wide Road
 6.0 M Wide Road
 9.0 M Wide Road
 62.6M
 Parishad Houses 40/60 Type
 9.0 M. Wide Road
 6.0 M. Wide Road
 4.5 M. Wide Road
 9.0 M. Wide Road
 6.0 M. Wide Road

14.5

CONSTRUCTION OF 43 NOS LIG HOUSES AT SECTOR-05 OBRRI YOJNA BARABANKI

SITE LAYOUT PLAN OF 43 NOS LIG AT SECTOR-2 OBRRI YOJNA BARABANKI

add/se