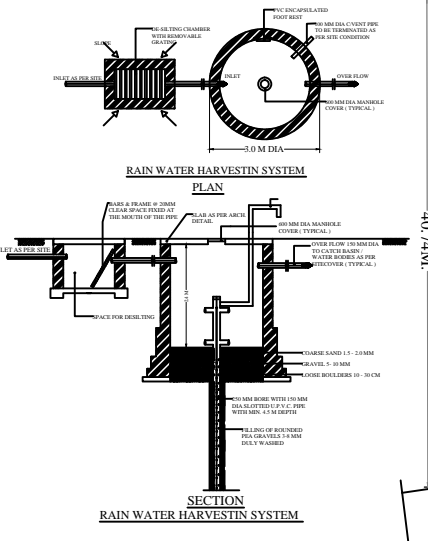
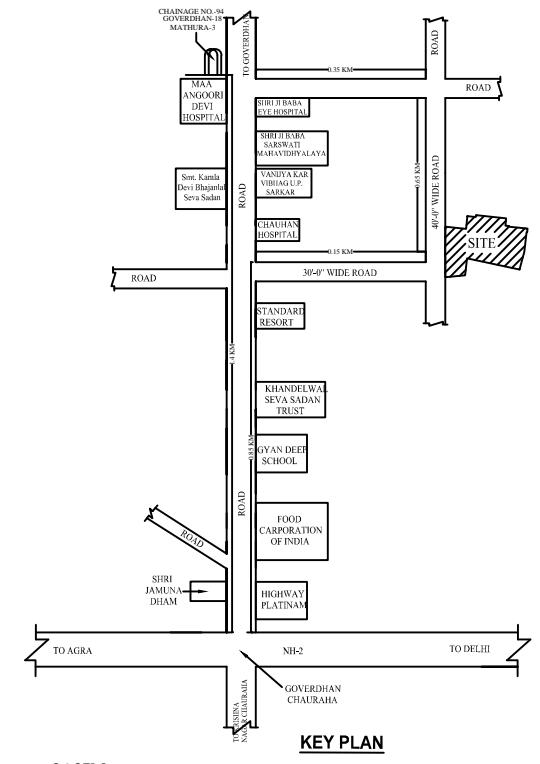
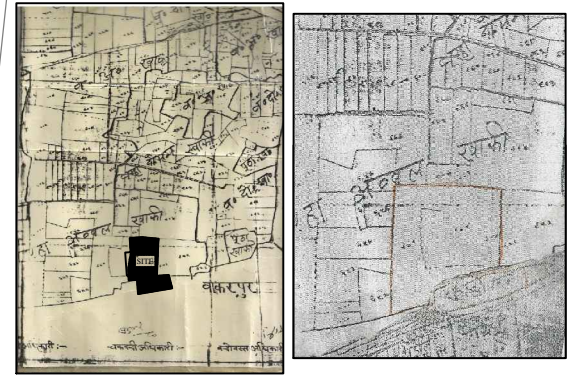
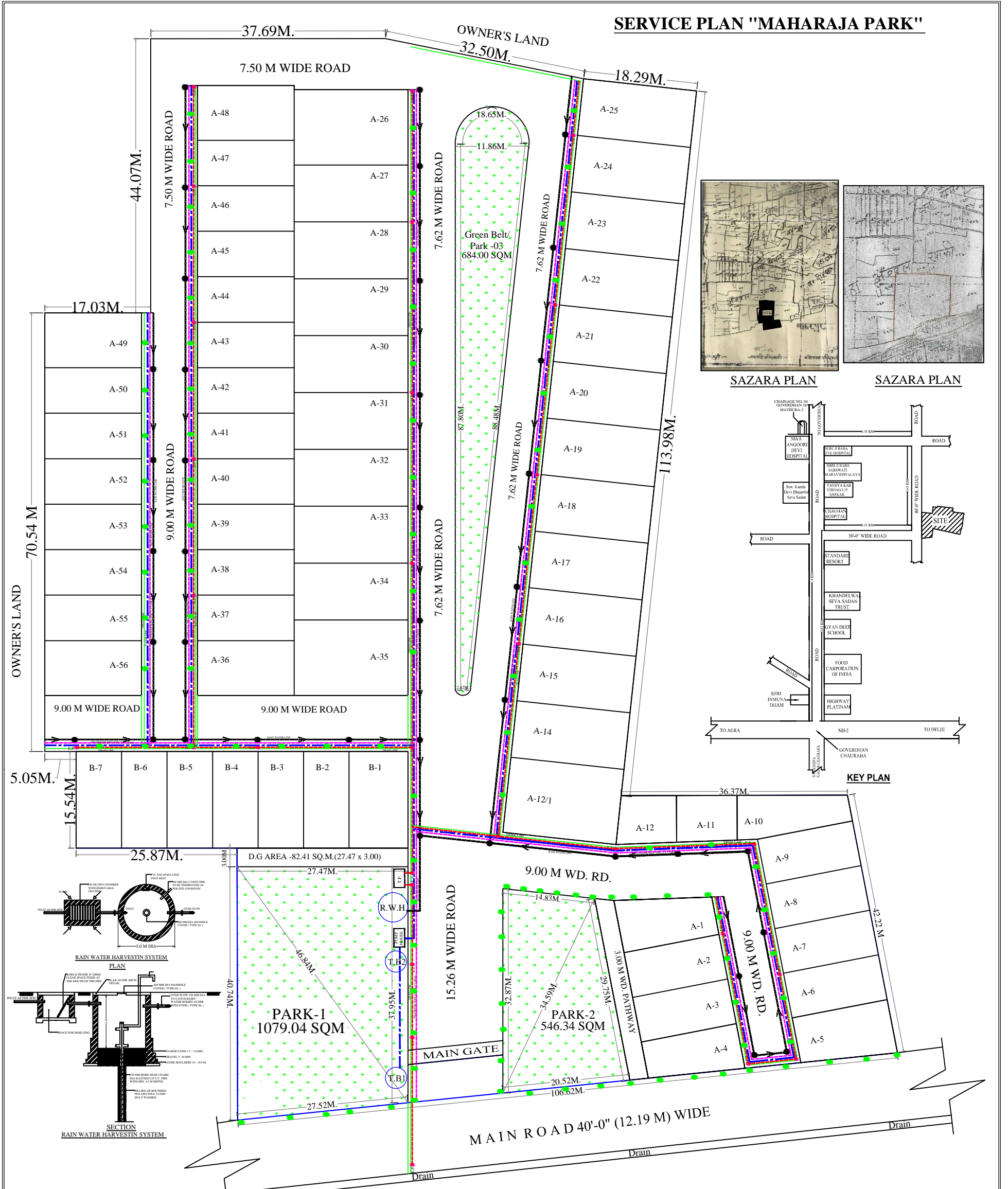


SERVICE PLAN "MAHARAJA PARK"



SERVICE PLAN

PLOT AREA DETAIL				
PLOT NO.	NO. OF PLOTS	PLOT SIZE	PLOT AREA	TOTAL AREA
A1	1	Odd Size	104.58 Sq.M.	0104.58 Sq.M.
A2 & A3	2	7.32 X 15.54	113.75 Sq.M.	0227.50 Sq.M.
A-4	1	Odd Size	102.80 Sq.M.	0102.80 Sq.M.
A5	1	Odd Size	124.63 Sq.M.	0124.63 Sq.M.
A6 TO A9	4	7.32 X 15.54	113.75 Sq.M.	0455.00 Sq.M.
A10	1	Odd Size	107.23 Sq.M.	0107.23 Sq.M.
A11	1	Odd Size	071.64 Sq.M.	0071.64 Sq.M.
A12	1	Odd Size	071.51 Sq.M.	0071.51 Sq.M.
A12/1	1	12.14 X 18.29	222.04 Sq.M.	0222.04 Sq.M.
A14 TO A25	12	9.14 X 18.29	167.17 Sq.M.	2006.04 Sq.M.
A26	1	12.14 X 18.29	222.04 Sq.M.	0222.04 Sq.M.
A27 TO A34	8	9.14 X 18.29	167.17 Sq.M.	1337.36 Sq.M.
A35	1	12.14 X 18.29	222.04 Sq.M.	0222.04 Sq.M.
A36	1	8.81 X 15.54	136.91 Sq.M.	0136.91 Sq.M.
A37 TO A47	11	7.32 X 15.54	113.75 Sq.M.	1251.25 Sq.M.
A48	1	8.81 X 15.54	136.91 Sq.M.	0136.91 Sq.M.
A49	1	8.81 X 15.54	136.91 Sq.M.	0136.91 Sq.M.
A50 TO A55	6	7.32 X 15.54	113.75 Sq.M.	0682.50 Sq.M.
A56	1	8.81 X 15.54	136.91 Sq.M.	0136.91 Sq.M.
B1	1	9.46 X 15.54	147.01 Sq.M.	0147.01 Sq.M.
B2 TO B7	6	7.32 X 15.54	113.75 Sq.M.	0682.50 Sq.M.
GRAND TOTAL				8585.31 Sq.M.

LEGEND

- RAIN WATER HARVESTING
- RAIN WATER LINE
- TUBEWELL
- WATER PIPE LINE
- ELECTRIC POLE
- ELECTRIC LINE
- TRANSFORMER
- DRAIN
- TELEPHONE/WIFI/ DISS TV CABLE
- PARK
- TREES
- DLAB GHAR
- ROAD (C.C./ DABUR / INTERLOCKING BLOCKS)
- MAIN GATE
- MAIN HOLE

TITLE :-
PROPOSED LAYOUT PLAN OF "MAHARAJA PARK" SITUATED AT KHASRA NO. 296 (PART) MAUZA BAKAL PUR & KHASRA NO. 978 (PART) & 979 (PART) & 980 MAUZA GANESHRA, GOVERDHAN ROAD, TEHSIL & DISTT. MATHURA

Owners Name :-	Khasra no.	Area (SqM)	Land in prop. Map Area(SqM)	Balance Land for future Development (SqM)
Shri Preetam Singh S/o Shri Maharaj Singh Ji	978	16320.00	850.00	15470.00
Shri Harendra Pratap Singh S/o Shri Maharaj Singh Ji				
Shri Vipin Singh S/o Shri Maharaj Singh Ji				
Shri Preetam Singh S/o Shri Maharaj Singh Ji	979	15450.00	8560.00	6890.00
Shri Harendra Pratap Singh S/o Shri Maharaj Singh Ji				
Shri Vipin Singh S/o Shri Maharaj Singh Ji				
M/S MAHARAJA REALTORS by partner	980	2140.00	2140.00	00.00
Shri Harendra Pratap Singh S/o Shri Maharaj Singh Ji				
Shri Devcharan S/o Shri Laturt Ji	296	3841.00	3841.00	00.00
TOTAL		37751.00	15391.00	22360.00

LEGENDS - : PROPOSED AREA CHART

RESIDENTIAL PLOTS	TYPE	AREA	%
PARKS		15391.00 Sqm	100.00
DALAB GHAR		8585.31 Sqm	55.78
ROAD		2309.38 Sqm	15.00
RAIN WATER HARWESTING SYSTEM		82.41 Sqm	00.54
WATER SUPPLY (T.B PUMP HOUSE)		4413.90 Sqm	28.68

OWNER:- M/S MAHARAJA REALTORS

BY PARTNER:- Shri Harendra Pratap Singh S/o Shri Maharaj Singh Ji, R/o- village - Pali Dunga Sonkh Road Mathura, Present R/o- Maharaja House 106,107 & 108 Anandlok Goverdhan Road Mathura

ARCHITECT - **KONARK** ARCHITECTS, C-45, C-46 & C-47 ANAND VIHAR, MAHOLI ROAD, MATHURA. Ph. 9412278819 (M). Email:- konarkassociates23@gmail.com

SCALE 1 : 400