

GREEN AREA DETAIL			
SL.NO	DESCRIPTION	AREA	UNIT
1	GREEN (1)	1592.71	SQ.MT.
2	GREEN (2)	607.58	SQ.MT.
3	GREEN (3)	531.78	SQ.MT.
4	GREEN (4)	5623.76	SQ.MT.
5	GREEN (5)	892.92	SQ.MT.
6	GREEN (6)	658.08	SQ.MT.
7	GREEN (7)	975.54	SQ.MT.
8	GREEN (8)	3953.52	SQ.MT.
9	GREEN (9)	340.23	SQ.MT.
TOTAL AREA		15176.12	SQ.MT.

Area Detail of Residential Plots			
PLOT TYPE	NOS.	PERSONS/PLOT	PERSONS
TYPE-C	45	5	225
TYPE-D	245	5	1225
TOTAL	290		1450

FUTURE EXPANSION

FUTURE EXPANSION

LEGEND	
	SEWER LINE WITH M.H.(1200x1200)
	KC DRAIN LINE WITH CATCH PIT
	ELECTRIC POLE LINE
	FEEDER PILLAR LINE
	WATER SUPPLY LINE

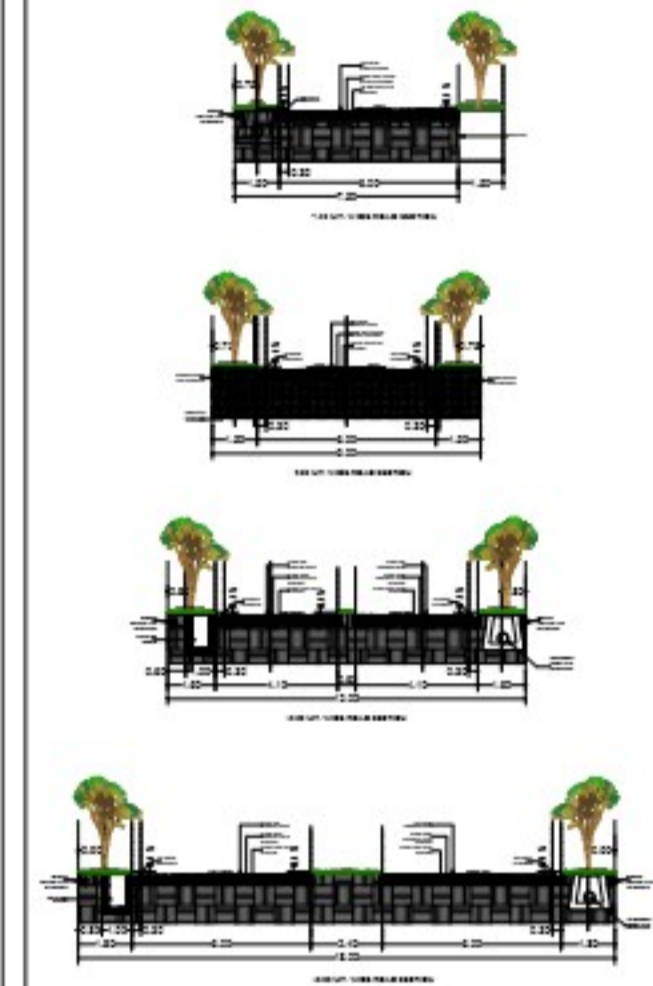
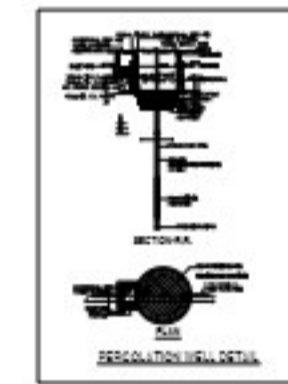

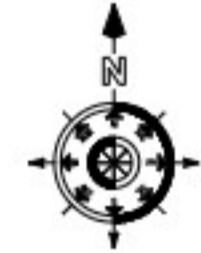
SERVICES PLAN
(PLUMBING)

A	TOTAL TOWNSHIP AREA	101159.74	sq.mt.	10.116	HAC.
2	ROAD WIDENING AREA	37.24	sq.mt.	0.004	HAC.
A	TOTAL TOWNSHIP AREA AFTER ROAD WIDNING	101122.50	sq.mt.	10.112	HAC.
				24.997	ACRE

LAND USE DISTRIBUTION AS/ LAYOUT PLAN			
S.NO.	DESCRIPTION	AREA (sq.mt.)	AREA %
1	RESIDENTIAL AREA		
	A Residential Plotted	34590.18	34.19%
	B Group Housing-1 (general)	14006.66	13.85%
	C Group Housing (E.W.S./L.I.G)	2432.75	2.40%
2	COMMERCIAL AREA	0.00	0.00%
3	SCHOOL AREA	2040.00	2.02%
4	CLUB AREA	2340.3	2.31%
5	Park / Open Spaces/Services	15176.12	15.00%
7	Neighbourhood Facility (N.H.F.)		
	A GARBAGE DISPOSAL	220	0.22%
	B AGAN BADI	250	0.25%
8	A Roads	30103.73	29.76%
	TOTAL AREA	101159.74	100.00%

PROPOSED LAYOUT PLAN FOR NGK INFRVENTURES PVT. LTD. DIR.- GAURAV DEEP & OTHERS AT KHASRA NO.- 1277 KA, 1260, 1264 KA, 1578, 1276, 1263 KHA, 1263 KA, VILLAGE -PURSAINI PARGANA & TEHSIL MOHANLALGANJ, LUCKNOW.

NORTH



OWNER

G. K. Infraventures Pvt. Ltd.
Director

ARCHITECT

ARCHITECT'S AVENUE
D-2/122, Sambhav Tower, Vibhuti
Khand Gomti Nagar, Lucknow, U.P.