
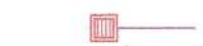


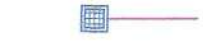

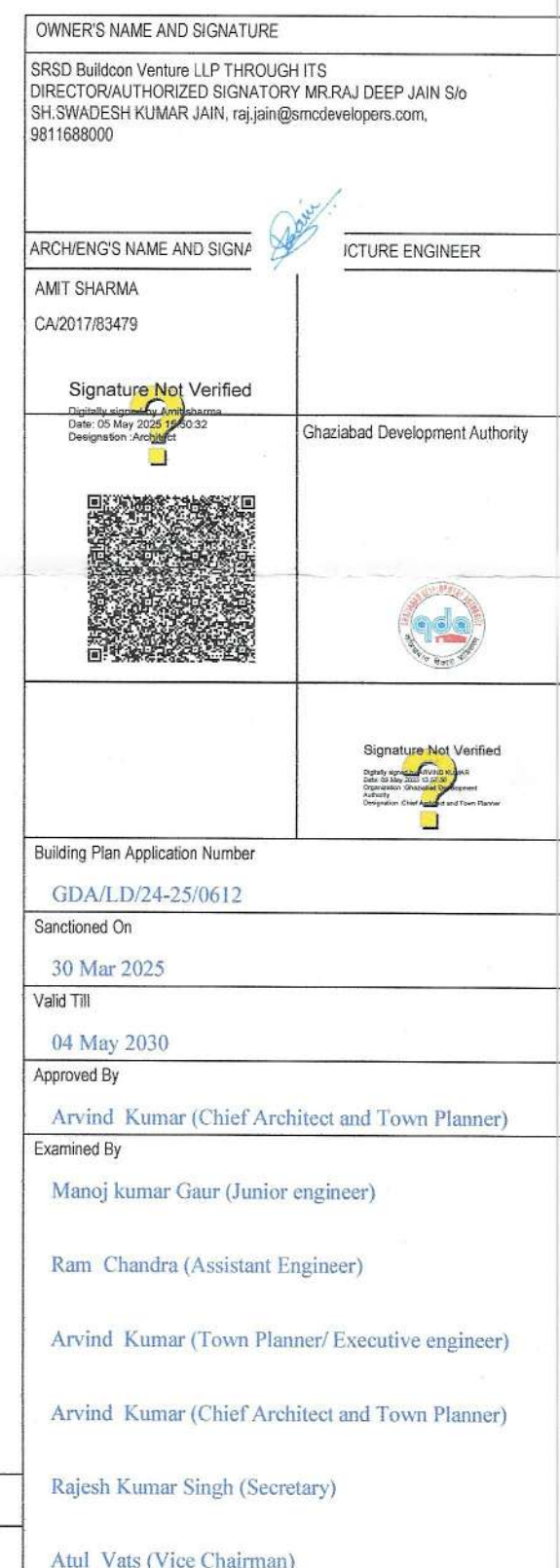


LEGEND : SEWER & DRAIN		
S. No.	SYMBOL	DESCRIPTION
1.		SEWER LINE
2.		150Ø BRANCH SEWERAGE CONNECTION
3.		800Ø BYPASS SEWER LINE
4.		DRAINAGE LINE
5.		200Ø BRANCH DRAIN CONNECTION
6.		RAIN WATER HARVESTING PIT



# Site Service Plan

Total Plot Area: -	39431.56	Total FAR Area -	0.00
Total Coverage Area: -	0.00	Total BUA Area -	176.11