Project Title :RIVISED LAYOUT OF A RESIDENTIAL COLONY SHRI DHAM ON KHASRA NO. - 348part, 349, 350part, 351, 352part, 371 & 373, MAUZA - PALIKHERA, TEHSIL & DISTT. - MATHURA

File No	MVDA/LD/O/21/0907	Sheet	2/2
Submission Date	26.08.23	Scale	1:100

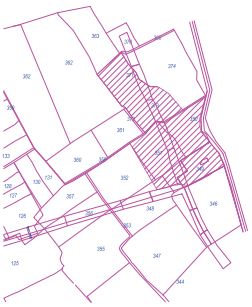

SAZRA PLAN

GOGGLE MAP LOCATION PLAN

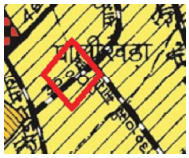

MASTER PLAN

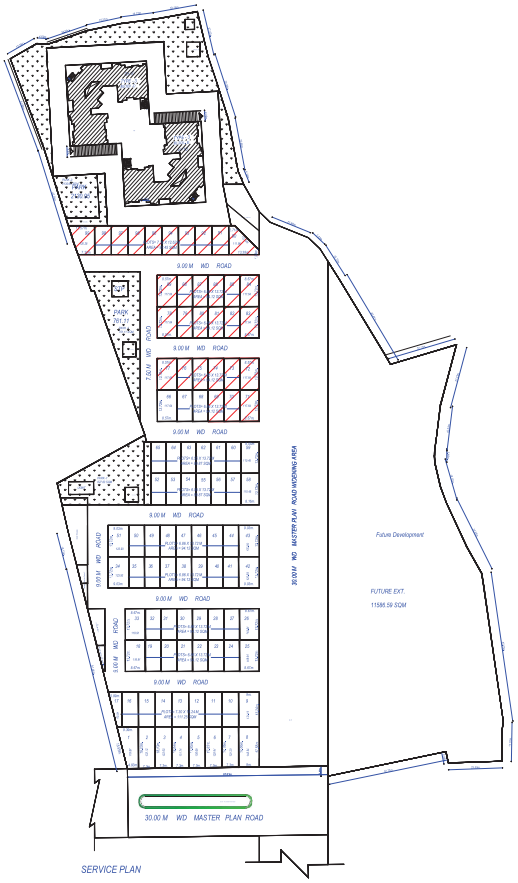

SERVICE PLAN

OWNER'S NAME AND SIGNATURE
RF BUILDCON PVT. LTD. pawan054@gmail.com,7895076541
ARCHITECT'S NAME AND SIGN / ...ICTURE ENGINEER
Sanctions agreed
Mathura Vrindavan Development Authority
Building Plan Application Number: MVDA/LD/O/21/0907
Sanctioned On: 26 Aug 2023
Valid Till: 21 Sep 2028
Approved By: Nagendra Pratap (Vice Chairman)
Examined By: Ashok Kumar Choudhary (Junior engineer) kaushlendra Chaudhary (Town Planner/Executive Engineer) Ashok Kumar Choudhary (Junior engineer) kaushlendra Chaudhary (Town Planner/Executive Engineer) Ashok Kumar Choudhary (Junior engineer) kaushlendra Chaudhary (Town Planner/Executive Engineer)

Note: - 1) This drawing is prepared as per the current prevailing Building Bye Laws.
2) If Map sanctioned is used for purpose anything other than stated in application will lead to rejection of Map.

Total Plot Area: -	23001.13	Total FAR Area: -	0.00
Total Coverage Area: -	0.00	Total BUA Area: -	0.00

ISO_A0_[841.00_X_1189.00_MM]

The correctness and accuracy of the given information and drawing is the responsibility of PCN Owner. Accuracy of Drawing Report is subject to accuracy of input provided data, third party software/hardware/tools, etc. and Patch Engineers Ltd. is not liable for any damages which may arise from use, or inability to use the Application. Field printed in Black and Blue color are input, which are not verified and not generated by software.