Ar. RAJNEESH KUMAR
B. Arch, MCA
CA/2017/86949

Ar. RAJNEESH KUMAR
B. Arch, MCA
CA/2017/86949

प्रपत्र

ग्राम - बोली परगना - मोहनलालगंज
जिला लखनऊ / उप्र चकबन्दी - 1955 - 56 ई0
तदनुसार खाता - 1360 फ0
पैमाना - 1 इंच = 1 मील

24192
25/6/026

प्रतिलिपि तैयार करने वालो का नाम
हस्ताक्षर.....
प्रा0 पत्र प्राप्त होने की तिथि..... 15/6/026
तैयार होने की तिथि..... 16/6/026
दिनांक..... 16/6/26
शब्दों / छायाप्रति फोटो

प्रतिलिपि विभाग कार्या0 सहायक कलेक्टर लखनऊ
राजस्व अभिलेखागार

प्रमाणित प्रतिलिपि
16/6/26
राजस्व अभिलेखागार
कार्यालय जिलाधिकारी
लखनऊ

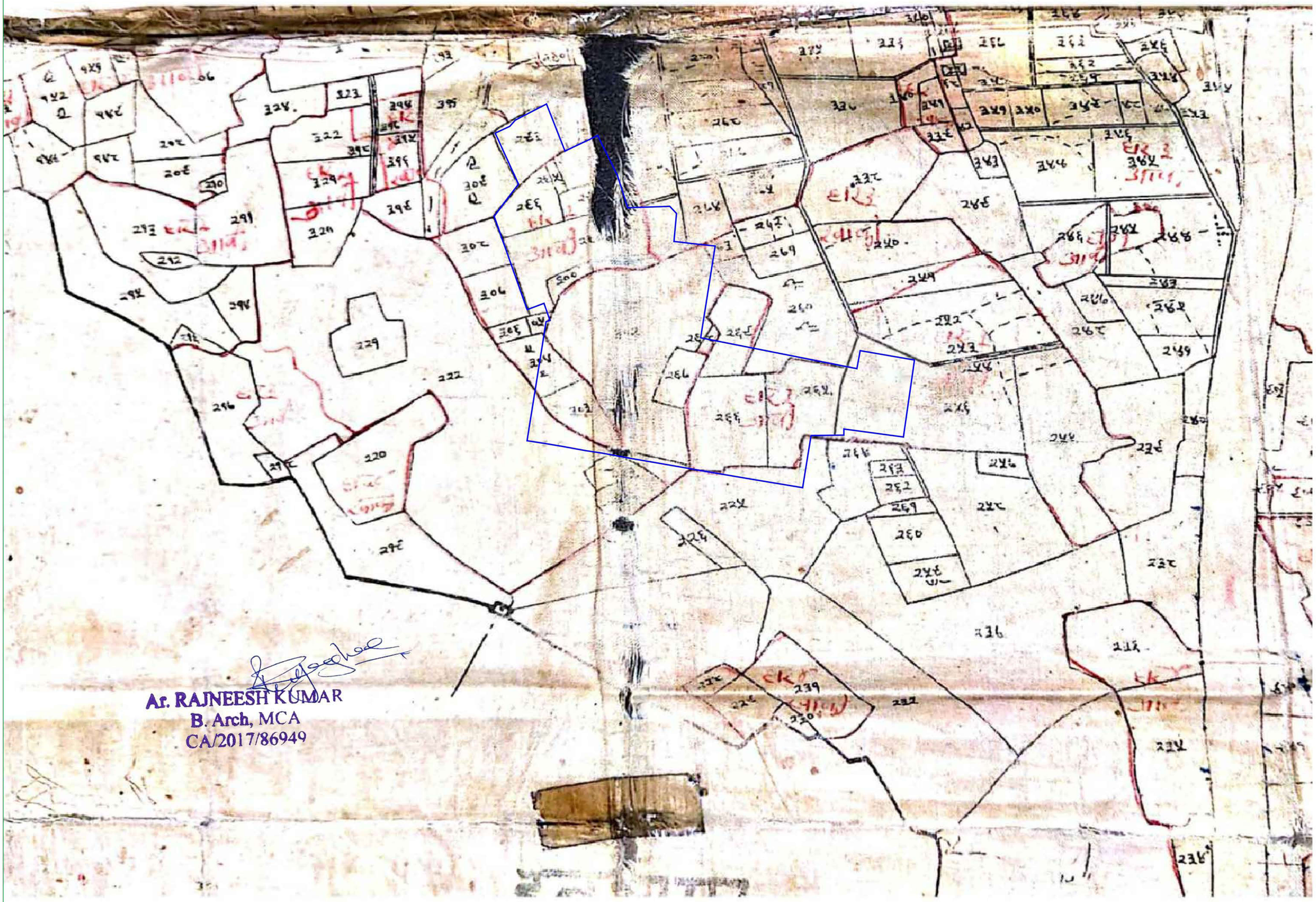

Ar. RAJNEESH KUMAR
B. Arch, MCA
CA/2017/86949

Project Title : PROPOSED SUBMISSION DRG FOR THE LAY OUT PHASE-02 PLOTTED DEVELOPMENT FOR AGRASHEEL | AASHRAYAMKHASRA NO -222(P), 225(P), 256(P), 265, 266, 267, 268(P), 269(P), 270(P), 271, 272, 273(P), 274, 275, 293, 294, 295, 296, 297, 299, 300, 301, 302(P), 303, 304(P), 305, SITUATEDATVILLAGE -BELI, NEAR MOHANLAL GANJ - GOSAI GANJ , AT LUCKNOW.OWNER :- M/ S AGRASHEEL INFRATECH PRIVATE LIMITED & M/S. PEARL INFRA & M/S. T H P L KNOWN AS (M/S. PURE EARTH BUILDER'S PVT. LTD) & OTHERS DEVELOPER:-M/ S AGRASHEEL INFRATECH PRIVATE LIMITED

File No	LDA/LD/24-25/2372	Sheet	4 / 5
Submission Date	2024-10-21	Scale	1:100

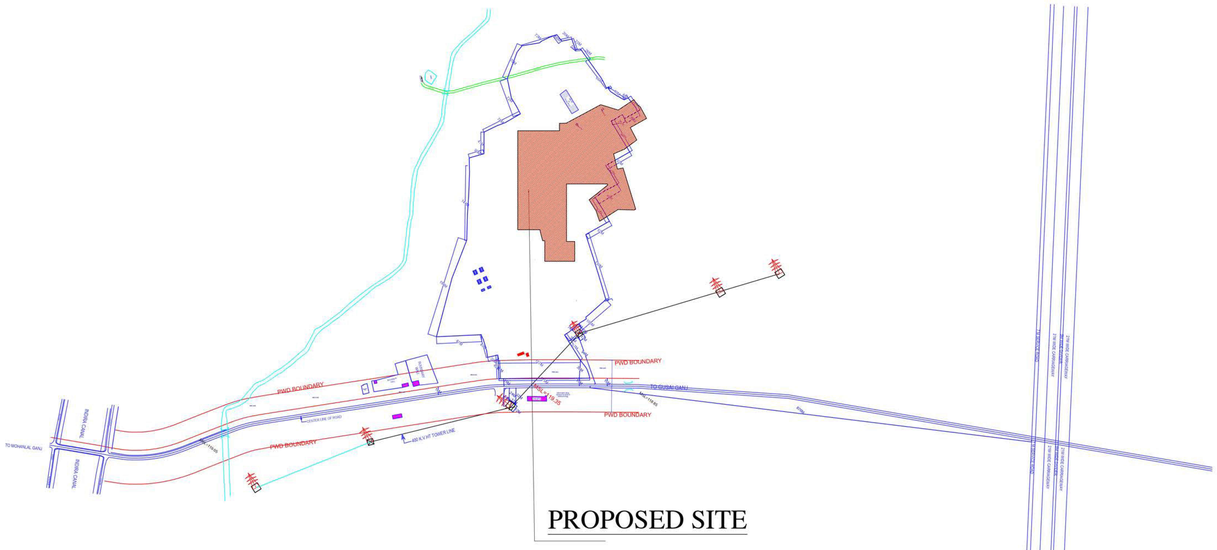

KEY PLAN
(NOT TO SCALE)

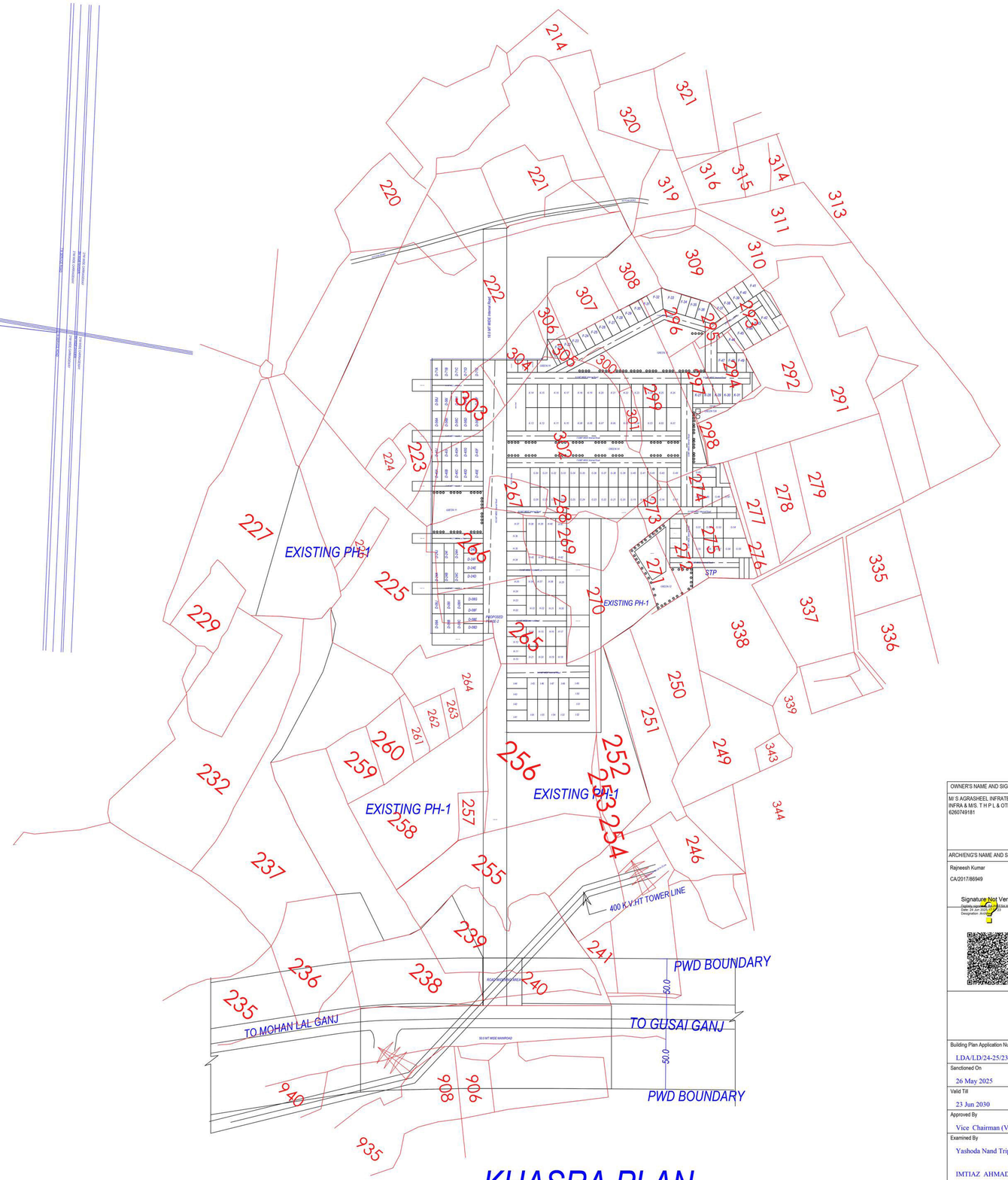

KHASRA PLAN

OWNER'S NAME AND SIGNATURE
M/ S AGRASHEEL INFRATECH PRIVATE LIMITED & M/S. PEARL INFRA & M/S. T H P L & OTHERS, info@agrasheelinfra.com, 6260749181

For M/s. Agrasheel Infra - Dir. DD
(Partner/Director/Authorised Signatory)
(Full name Engineer Vivek Nigam)
Partner Signatory

ARCHENG'S NAME AND SIGNA	INEER
Rajneesh Kumar CA/2017/86949 Signature Not Verified Digitally signed by Rajneesh Kumar Date: 24 Jun 2025 17:11:23 IST Designation : Architect	Lucknow Development Authority
	Signature Not Verified Digitally signed by Lucknow Development Authority Date: 26 May 2025 15:11:23 IST Reason: Approved Designation : Clerk

Building Plan Application Number
LDA/LD/24-25/2372

Sanctioned On
26 May 2025

Valid Till
23 Jun 2030

Approved By
Vice Chairman (Vice Chairman)

Examined By
Yashoda Nand Tripathi (Junior engineer)
IMTIAZ AHMAD (Junior engineer)
Atul Sharma (Assistant Engineer)
Atul Sharma (Executive engineer/Town Planner)
kaushvendra kumar Gautam (Chief Town Planner)
Gyanendra Verma (Additional Secretary)

Note: - 1) This drawing is prepared as per the current prevailing Building Bye Laws.
2) If Map sanctioned is used for purpose anything other than stated in application will lead to rejection of Map.

Total Plot Area: -	51334.14	Total FAR Area: -	0.00
Total Coverage Area: -	0.00	Total BUA Area: -	0.00

ISO_A0_(841.00_x_1189.00_MM)

The correctness and accuracy of Proposal Information and drawing is a responsibility of POR/owner. Accuracy of Scrutiny Report is subject to accuracy of end-user provided data, 3rd party software/hardware/services, etc. SoftTech Engineers Ltd. is not liable for any damages which may arise from use, or inability to use the Application. Texts printed in "Italics" and "Blue" color are user inputs, which are not verified and not generated by scrutiny software.